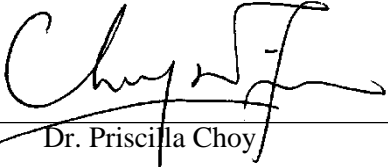


Civil Engineering and Development Department

**Service Contract No. NDO 04/2019
Environmental Team for Environmental
Monitoring and Audit Works in
Construction Phase for the First Phase
Development of Kwu Tung North and
Fanling North New Development Areas**

**Monthly Environmental Monitoring and
Audit Report for January 2023**

(Version 1.0)

Certified By	 Dr. Priscilla Choy (Environmental Team Leader)
--------------	---

REMARKS:

The information supplied and contained within this report is, to the best of our knowledge, correct at the time of printing.

WELLAB accepts no responsibility for changes made to this report by third parties.

WELLAB LIMITED
Room 1714, Technology Park,
18 On Lai Street,
Shatin, NT, Hong Kong
Tel: (852) 2898 7388 Fax: (852) 2898 7076
Website: www.wellab.com.hk

Civil Engineering and Development Department
North Development Office
Unit 1501, Level 15, Tower I, Metroplaza,
223 Hing Fong Road,
Kwai Fong, N.T.

Attention: Mr. Ryan Chau

Your Reference

Our Reference

EC/TC/df/414202/L0163

3/F Manulife Place
348 Kwun Tong Road
Kowloon
Hong Kong

T +852 2828 5757
F +852 2827 1823
mottmac.hk

Agreement No. CE 33/2019 (EP)

Independent Environmental Checker for Environmental Monitoring and Audit Works in Construction Phase for the First Phase Development of Kwu Tung North and Fanling North New Development Areas – Investigation

Monthly Environmental Monitoring and Audit Report No. 39 (January 2023)

14 February 2023

BY EMAIL

Dear Sir,

We refer to email of 14 February 2023 attaching the Monthly Environmental Monitoring and Audit Report No. 39 prepared by the Environmental Team (ET) of the captioned.

We would like to inform you that we have no adverse comment on the captioned submission. Therefore, we write to verify the captioned submission in accordance with the Condition 3.4 of the Environmental Permit no. EP-466/2013/A, EP-467/2013/A, EP-468/2013/A, EP-469/2013, EP-470/2013A, EP-473/2013/A, EP-475/2013/A and EP-546/2017.

Should you have any queries, please contact the undersigned or our Ms. Liz Lo at 2828 5751.

Yours faithfully,
For and on behalf of the
Mott MacDonald Hong Kong Limited



Ir Thomas Chan
Independent Environmental Checker
T +852 2828 5967
Thomas.Chan@mottmac.com

c.c.
AECOM
Wellab Ltd.

Mr. Chris Ho
Dr. Priscilla Choy/
Ms. Ivy Tam

chris.ho@aecom.com
priscilla.choy@wellab.com.hk
ivy.tam@wellab.com.hk

TABLE OF CONTENTS

	Page
EXECUTIVE SUMMARY	1
Introduction	1
Environmental Monitoring and Audit Progress	2
Breaches of Action and Limit Levels	5
Reporting Changes	6
Future Key Issues	6
1 INTRODUCTION	9
Purpose of the report	9
Structure of the report.....	9
2 PROJECT INFORMATION.....	11
Background	11
Project Organization.....	13
Summary of Construction Works Undertaken During Reporting Month	15
Construction Programme.....	16
Status of Environmental Licences, Notifications and Permits	16
3 AIR QUALITY MONITORING	19
Monitoring Requirements.....	19
Monitoring Location.....	19
Monitoring Equipment	20
Monitoring Parameters, Frequency and Duration	21
Monitoring Methodology and QA/QC Procedure	21
Results and Observations	23
Event and Action Plan	24
4 NOISE MONITORING	25
Monitoring Requirements.....	25
Monitoring Location.....	25
Monitoring Equipment	25
Monitoring Parameters, Frequency and Duration	26
Monitoring Methodology and QA/QC Procedures	27
Maintenance and Calibration.....	27
Results and Observations	27
Event and Action Plan	29
5 WATER QUALITY MONITORING.....	30
Monitoring Requirements.....	30
Monitoring Parameters, Frequency	30
Results and Observations	30
Monitoring Requirements.....	31
Monitoring Locations	31
Monitoring Equipment	32
Monitoring Parameters and Frequency	34
QA/QC Requirements	35
Results and Observations	36
Event and Action Plan	36
6 LAND CONTAMINATION (AMBIENT ARSENIC MONITORING).....	37
Monitoring Requirements.....	37
Monitoring Location.....	37
Monitoring Equipment	38

Monitoring Parameters, Frequency and Duration	38
Monitoring Methodology and QA/QC Procedure	38
Maintenance/Calibration	39
Laboratory Measurement / Analysis	39
Results and Observations	40
Event and Action Plan	40
7 LANDFILL GAS MONITORING.....	41
Monitoring Requirement	41
Monitoring Parameters and Frequency	41
Monitoring Locations	41
Monitoring Equipment	41
Results and Observations	41
Event and Action Plan	42
8 BUILT HERITAGE MONITORING	43
Monitoring Requirement	43
Monitoring Location.....	43
Monitoring Parameters and Frequency	43
Monitoring Equipment	44
Results and Observations	44
Event and Action Plan	44
9 ECOLOGICAL MONITORING	45
Monitoring of Measures to Minimise Disturbance to Water Birds in Ng Tung River, Sheung Yue River, Shek Sheung River and Long Valley	45
Monitoring of Measures to Minimise Impacts to Ma Tso Lung Stream and Siu Hang San Tsuen Stream, and Long Valley	46
Monitoring of Measures to Minimise Impacts on Ecological Sensitive Habitats from Disturbance and Pollution	47
Results and Observation	51
References	51
10 ENVIRONMENTAL SITE INSPECTION.....	52
Site Audits	52
Implementation Status of Environmental Mitigation Measures.....	55
Implementation Status of Water Quality Mitigation Measures.....	57
Solid and Liquid Waste Management Status	59
Ecological Mitigation Measures – Creation of Long Valley Nature Park (LVNP)	60
11 ENVIRONMENTAL NON-CONFORMANCE	63
Summary of Exceedances	63
Summary of Environmental Non-Compliance	63
Summary of Environmental Complaint	63
Summary of Environmental Summon and Successful Prosecution	63
12 FUTURE KEY ISSUES	64
Key Issues in the Coming Three Months	64
Monitoring Schedule for the Next Month	72
Construction Programme for the Next Month.....	72
13 CONCLUSIONS AND RECOMMENDATIONS	73
Conclusions	73
Recommendations	74

LIST OF TABLES

Table I	Works Contracts under relevant Environmental Permit(s) in the Reporting Month
Table II	Summary Table for EM&A Activities in the Reporting Month
Table III	Summary Table for Events Recorded in the Reporting Month
Table IV	Summary Table for Site Activities in the coming Two Months
Table 2.1a	Summary of EPs under the Project and the Respective Work Contracts
Table 2.1b	Summary of Scope of Works under Concerned EP
Table 2.2	Key Contacts of the Project
Table 2.3	Summary Table for Major Site Activities in the Reporting Month
Table 2.4	Status of Environmental Licences, Notifications and Permits
Table 3.1	Location for Air Quality Monitoring Locations
Table 3.2	Air Quality Monitoring Equipment
Table 3.3	Impact Dust Monitoring Parameters, Frequency and Duration
Table 3.4	Summary Table of 1-hour TSP Monitoring Results during the Reporting Month
Table 3.5	Summary Table of 24-hour TSP Monitoring Results during the Reporting Month
Table 3.6	Observation at Dust Monitoring Stations
Table 4.1	Location for Noise Monitoring Stations
Table 4.2	Noise Monitoring Equipment
Table 4.3	Noise Monitoring Parameters, Duration and Frequency
Table 4.4	Summary Table of Noise Monitoring Results during the Reporting Month
Table 4.5	Observation at Noise Monitoring Stations
Table 5.1	Water Quality Monitoring Parameters and Frequency
Table 5.2	Additional Water Quality Monitoring Stations
Table 5.3	Water Quality Monitoring Equipment
Table 5.4	Additional Water Quality Monitoring Parameters and Frequency
Table 5.5	Method for Laboratory Analysis for Water Samples
Table 6.1	Location of Ambient Arsenic Monitoring station
Table 6.2	Ambient Arsenic Monitoring Equipment
Table 6.3	Impact Ambient Arsenic Monitoring Parameters, Frequency and Duration
Table 6.4	Summary Table of 24-hour RSP Monitoring Results during the Reporting Month
Table 7.1	Landfill Gas Monitoring Equipment
Table 8.1	Location of Construction Vibration Monitoring
Table 8.2	Vibration Monitoring Plan
Table 8.3	Vibration Limits for Construction Vibration Monitoring
Table 10.1	Summary of Site Audit
Table 10.2	Observations and Recommendations of Site Audit
Table 10.3	Photographic Records and Implementation Status of Measures
Table 10.4	Specific Water Quality Mitigation Measures for Major Construction Works in the Reporting Month
Table 10.5	Photographic Records of Site Activities in LVNP
Table 12.1	Summary Table for Site Activities, Potential Environmental Impacts and Recommended Mitigation Measures in the coming Two Months

LIST OF DRAWINGS

Drawing no. 1	Project Boundary for the Advance and First Stage Works of Kwu Tung North and Fanling North New Development Areas
---------------	--

LIST OF FIGURES

Figure 1	Location of Air Quality Monitoring Station (KTN)
Figure 2	Location of Air Quality Monitoring Station (FLN)
Figure 3	Location of Noise Monitoring Station (KTN)
Figure 4	Location of Noise Monitoring Station (FLN)
Figure 5	Location of Additional Water Quality Monitoring Stations at River Beas
Figure 6	Location of Additional Water Quality Monitoring Stations at River Indus and near Siu Hang San Tsuen Stream
Figure 7	Location of Ambient Arsenic Monitoring Station
Figure 8	Location of Landfill Gas monitoring
Figure 9	Location of Monitoring of Measures to minimise Disturbance to Water Birds on Ng Tung, Sheung Yue River and Long Valley (Transect Routes for T1-T3&T5)
Figure 10	Location of Monitoring Stations at Ma Tso Lung Stream and Siu Hang Sun Tsuen Stream
Figure 11	Location of Transect Routes of Ecological Sensitive Habitats (Non-Aquatic Fauna) Transects (T1, T3-T6)
Figure 12	Site Layout Plan of Contract ND/2019/01 under EP-466-2013-A
Figure 13	Site Layout Plan of Contract ND/2019/01 under EP-467-2013-A
Figure 14	Site Layout Plan of Contract ND/2019/01 under EP-468-2013-A
Figure 15	Site Layout Plan of Contract ND/2019/03 under EP-468-2013-A
Figure 16	Site Layout Plan of Contract ND/2019/02 under EP-469-2013
Figure 17	Site Layout Plan of Contract ND/2019/01 under EP-470-2013-A
Figure 18	Site Layout Plan of Contract ND/2019/03 under EP-473-2013-A
Figure 19	Site Layout Plan of Contract ND/2019/04 under EP-473-2013-A
Figure 20	Site Layout Plan of Contract ND/2019/05 under EP-473-2013-A
Figure 21	Site Layout Plan of Contract ND/2019/06 under EP-475-2013-A
Figure 22	Site Layout Plan of Contract ND/2019/04 under EP-546-2017

LIST OF APPENDICES

Appendix A	Construction Programme
Appendix B	Action and Limit Levels
Appendix C	Copies of Calibration Certificates
Appendix D	Environmental Monitoring Schedules
Appendix E	Air Quality and Ambient Arsenic Monitoring Results and Graphical Presentation
Appendix F	Noise Monitoring Results and Graphical Presentation
Appendix G	Water Quality Monitoring Results and Graphical Presentations
Appendix H	Laboratory Testing Reports for Laboratory Analysis
Appendix I	Quality Control Reports for SS and Arsenic Laboratory Analysis
Appendix J	Landfill Gas Monitoring Results
Appendix K	Built Heritage Monitoring Results
Appendix L	Ecological Monitoring Results
Appendix M	Weather Condition
Appendix N	Event Action Plans
Appendix O	Summary of Exceedance
Appendix P	Site Audit Summary
Appendix Q	Environmental Mitigation Implementation Schedule (EMIS)
Appendix R	Waste Generation in the Reporting Month
Appendix S	Complaint Log
Appendix T	Summary of Successful Prosecution
Appendix U	Summary Table for Required Submission under Environmental Permits

EXECUTIVE SUMMARY**Introduction**

1. This is the 39th monthly Environmental Monitoring and Audit (EM&A) Report for the First Phase Development of Kwu Tung North (KTN) and Fanling North (FLN) New Development Areas (NDAs), comprising the Advance Works and First Stage Works (hereinafter called the “the Project”). This report is prepared by Wellab Limited under “Service Contract No. NDO 04/2019 Environmental Team for Environmental Monitoring and Audit Works in Construction Phase for the First Phase Development of KTN and FLN NDAs” (hereinafter called the “Service Contract”). This report documents the findings of EM&A works conducted in January 2023.
2. During the reporting month, the following Works Contracts under relevant Environmental Permit(s) were undertaken for the Project:

Table I Works Contracts under relevant Environmental Permit(s) in the Reporting Month

Works Contracts	Environmental Permit No.	Designated Project (DP)	Commencement date of construction
Contract No. ND/2019/01 – Kwu Tung North New Development Area, Phase 1: Site Formation and Infrastructure Works	EP-466/2013/A	Castle Peak Road Diversion	12 August 2020
	EP-467/2013/A	Kwu Tung North New Development Area Road P1 and P2 and Associated New Kwu Tung Interchange and Pak Shek Au Interchange Improvement	12 August 2020
	EP-468/2013/A	Kwu Tung North New Development Area Road D1 to D5	1 June 2020
	EP-470/2013/A	Utilization of Treated Sewage Effluent (TSE) from Shek Wu Hui Sewage Treatment Works	23 March 2020
Contract No. ND/2019/02 – Kwu Tung North New Development Area, Phase 1: Roads and Drains between Kwu Tung North New Development Area and Shek Wu Hui	EP-469/2013	Sewage Pumping Stations in Kwu Tung North New Development Area	28 October 2020
Contract No. ND/2019/03 – Kwu Tung North and Fanling North New Development Areas, Phase 1: Development of Long Valley Nature Park	EP-468/2013/A	Kwu Tung North New Development Area Road D1 to D5	3 July 2020
	EP-473/2013/A	Fanling Bypass Eastern Section (New Road)	6 October 2020
Contract No. ND/2019/04 – Fanling North New Development Area,	EP-473/2013/A	Fanling Bypass Eastern Section (New Road)	23 February 2021

Works Contracts	Environmental Permit No.	Designated Project (DP)	Commencement date of construction
Phase 1: Fanling Bypass Eastern Section (Shek Wu San Tsuen North to Lung Yeuk Tau)	EP-546/2017	Fanling North Temporary Sewage Pumping Station	16 February 2021
Contract No. ND/2019/05 – Fanling North New Development Area, Phase 1: Fanling Bypass Eastern Section (Shung Him Tong to Kau Lung Hang)	EP-473/2013/A	Fanling Bypass Eastern Section (New Road)	1 August 2020
Contract No. ND/2019/06 – Fanling North New Development Area, Phase 1: Re-provisioning of North District Temporary Wholesale Market for Agricultural Products	EP-475/2013/A	Reprovision of temporary Wholesale Market in Fanling North New Development Area	29 October 2019
Contract No. ND/2019/07 – Fanling North New Development Area, Phase 1: Site Formation and Infrastructure Works	Works area not under relevant Environmental Permit for Phase 1 of the Project.		1 March 2021

Environmental Monitoring and Audit Progress

3. A summary of the EM&A activities in this reporting month is listed in **Table II** below:

Table II Summary Table for EM&A Activities in the Reporting Month

EM&A Activities	Monitoring Station (s)	Works Contracts						
		ND/2019/01	ND/2019/02	ND/2019/03	ND/2019/04	ND/2019/05	ND/2019/06	ND/2019/07
1-hr Total Suspended Particulates (TSP) Monitoring	FLN-DMS1	N/A	N/A	4, 10, 16, 20 and 26 Jan 23	4, 10, 16, 20 and 26 Jan 23	N/A	N/A	N/A
	FLN-DMS3			N/A	N/A	4, 10, 16, 20 and 26 Jan 23		
	FLN-DMS5			3, 9, 13, 19, 26 and 31 Jan 23	3, 9, 13, 19, 26 and 31 Jan 23	N/A		
	KTN-DMS4(B)			3, 9, 13, 19, 26 and 31 Jan 23	N/A			
24-hr TSP Monitoring	FLN-DMS1	N/A	N/A	3, 9, 13, 19, 26 and 31 Jan 23	3, 9, 13, 19, 26 and 31 Jan 23	N/A	N/A	N/A
	FLN-DMS3			N/A	N/A	3, 9, 13, 19, 26 and 31 Jan 23		
	FLN-DMS5A			3, 9, 13, 19, 26 and 31 Jan 23	3, 9, 13, 19, 26 and 31 Jan 23	N/A		
	KTN-DMS4(B)			3, 9, 13, 19, 26 and 31 Jan 23	N/A			
Noise Monitoring	CP-FLN-NMS1	N/A			4, 10, 16 and 27 Jan 23			N/A
	CP-FLN-NMS2	N/A				4, 10, 16 and 27 Jan 23	N/A	
	CP-KTN-NMS2	3, 9, 19, 26 and 31 Jan 23	N/A	N/A				
	CP-KTN-NMS3							
	CP-KTN-NMS5							
	CP-KTN-NMS6	N/A	3, 9, 19, 26 and 31 Jan 23					
Ecological Survey	Monitoring of Measures to Minimise Disturbance to Water Birds on Ng Tung River, Sheung Yue River, and Long Valley	N/A*	N/A*	5, 6, 11, 12, 19, 20, 26 and 27 January 23	5, 12, 19 and 26 January 23	N/A*	N/A*	N/A*

EM&A Activities	Monitoring Station (s)	Works Contracts						
		ND/2019/01	ND/2019/02	ND/2019/03	ND/2019/04	ND/2019/05	ND/2019/06	ND/2019/07
	Monitoring of Measures to Minimise Impacts to Ma Tso Lung Stream and Siu Hang San Tsuen Stream	N/A*	N/A*	N/A*	N/A*	N/A*	N/A*	N/A*
	Monitoring of Measures to Minimise Impacts on Ecological Sensitive Habitats from Disturbance and Pollution	13 and 18 January 23	13 and 18 January 23	18 January 23	18 January 23	18 January 23	N/A*	N/A*
24-hr RSP (Ambient Arsenic) Monitoring for Land Contamination		4, 10, 16, 21 and 27 Jan 23	N/A	4, 10, 16, 21 and 27 Jan 23	N/A	N/A	N/A	N/A
Water Quality Monitoring		N/A	3, 5, 7, 9, 11, 13, 16, 18, 20, 26, 28 and 30 Jan 23	N/A	3, 5, 7, 9, 11, 13, 16, 18, 20, 26, 28 and 30 Jan 23	N/A	N/A	N/A
Landfill Gas Monitoring		30 Jan 23	N/A	N/A	N/A	N/A	N/A	N/A
Built Heritage Monitoring		N/A	N/A	N/A	Daily assessment subject to construction works conducted within assessment area	Daily assessment subject to construction works conducted within assessment area	N/A	N/A
Environmental Site Inspection		3, 10, 17, 27 and 31 Jan 23	4, 13, 18 and 26 Jan 23	6, 13, 17 and 27 Jan 23	5, 12, 16 and 26 Jan 23	3, 9, 19, 26 and 30 Jan 23	5, 12, 16 and 26 Jan 23	6, 12, 20 and 27 Jan 23

Remarks:

N/A – No relevant monitoring is required according to the updated EM&A Manual

N/A* – No relevant monitoring is required according to the Baseline Ecological Monitoring Plan (Table 3.1)

[1] Since the distance between monitoring station CP-KTN-NMS2 and site boundary of ND/2019/03 under EP-468/2013/A exceeds 300m, the monitoring station is not applicable to ND/2019/03

[2] Since the distance between monitoring station CP-KTN-NMS3 and site boundary of ND/2019/03 under EP-468/2013/A exceeds 300m, the monitoring station is not applicable to ND/2019/03

[3] Since the distance between monitoring station CP-KTN-NMS1 and site boundary of ND/2019/02 under EP-469/2013 exceeds 300m, the monitoring station is not applicable to ND/2019/02

[4] Since the distance between monitoring station FLN-DMS1 and site boundary of ND/2019/05 under EP-473/2013/A exceeds 500m, the monitoring station is not applicable to ND/2019/05

[5] Since the distance between monitoring station FLN-DMS3 and site boundary of ND/2019/03 and ND/2019/04 under EP-473/2013/A exceeds 500m, the monitoring station is not applicable to ND/2019/03 and ND/2019/04

[6] Since the distance between monitoring station FLN-DMS5 and site boundary of ND/2019/05 under EP-473/2013/A exceeds 500m, the monitoring station is not applicable to ND/2019/05

[7] Since the distance between monitoring station CP-FLN-NMS2 and site boundary of ND/2019/03 and ND/2019/04 under EP-473/2013/A exceeds 300m, the monitoring station is not applicable to ND/2019/03 and ND/2019/04

[8] Since the distance between monitoring station CP-FLN-NMS1 and site boundary of ND/2019/03 under EP-473/2013/A exceeds 300m, the monitoring station is not applicable to ND/2019/03

Breaches of Action and Limit Levels

4. Summary of the environmental exceedances of the reporting month is tabulated in **Table III**.

Table III Summary Table for Events Recorded in the Reporting Month

Environmental Monitoring	Parameter	No. of non-project related Exceedances		Total No. of non-project related Exceedances	No. of Exceedance related to the Construction Works of the Contract		Total No. of Exceedance related to the Construction Works of the Contract
		Action Level	Limit Level		Action Level	Limit Level	
Air Quality	1-hr TSP	0	0	0	0	0	0
	24-hr TSP	0	0	0	0	0	0
	24-hr RSP (Ambient Arsenic)	0	0	0	0	0	0
Noise	L _{eq} (30min)	0	0	0	0	0	0
Water Quality ^[1]	DO	0	0	0	0	0	0
	Turbidity	0	0	0	0	0	0
	SS	0	0	0	0	0	0
	Arsenic	0	0	0	0	0	0
Landfill Gas	O ₂	0	0	0	0	0	0
	CH ₄						
	CO ₂						
Cultural heritage	Built Heritage Monitoring	0	0	0	0	0	0

Air Quality

5. All construction air quality monitoring was conducted as scheduled in the reporting month. No Action/Limit Level exceedance was recorded.

Construction Noise

6. All construction noise monitoring was conducted as scheduled in the reporting month. No Action/Limit Level exceedance was recorded.

Water Quality

7. All additional water quality monitoring was conducted as scheduled in the reporting month. No Action /Limit Level Exceedance was recorded. No construction of channel for alternation of natural streams was carried out in the reporting month. Therefore, no water quality monitoring was

conducted according to the Updated EM&A Manual and Baseline Water Quality Monitoring Report (KTN & FLN NDA). Relevant details are given in Section 5.

Land Contamination

8. All ambient arsenic monitoring was conducted as scheduled in the reporting month. No Action/Limit Level exceedance was recorded.

Landfill Gas Monitoring

9. Monitoring of landfill gas in the reporting month was carried out by the Contractor under ND/2019/01 at excavation location Portion 6b. No Limit Level exceedance was recorded.

Built Heritage Monitoring

10. Built heritage monitoring was carried out in the reporting month by the Contractor under ND/2019/05 for surveyed cultural heritage. No Limit Level exceedance was recorded.

Ecological Monitoring

11. All ecological monitoring was conducted as scheduled in the reporting month. The monitoring result is shown in **Appendix L** and will be compared with the Action/Limit level after the issuance of Final Baseline Ecological Report.

Complaint Log

12. Two environmental complaints were received in the reporting month. The complaint regarding muddy water discharged at Sheung Yue River is for ND/2019/01 and ND/2019/02, which was referred by EPD on 12 Jan 2023 for the complaint case received by EPD on 11 Nov 2022.
13. The other complaint regarding polluting effluent discharged near On Lok Garden is for ND/2019/05. This complaint case was received by EPD on 29 January 2023 and referred to ET and IEC on 3 February 2023. The investigation is in progress and the detail will be reported in the next monthly EM&A report (February 2023).

Notification of Summons and Successful Prosecutions

14. No notification of summons or successful prosecutions was received in the reporting month.

Reporting Changes

15. This report has been prepared in compliance with the reporting requirements for the subsequent monthly EM&A Report as required by the “Updated Environmental Monitoring and Audit Manual for Advance and First Stage Works of Kwu Tung North and Fanling North New Development Areas” (Updated EM&A Manual).

Future Key Issues

16. The major site activities for the coming three months are shown in **Table IV**.

Table IV Summary Table for Site Activities in the coming Three Months

Contract No.	Site Activities (February to April 2023)
ND/2019/01	<ul style="list-style-type: none"> (a) Site Clearance, tree felling, removal of existing structures, site formation and G.I works in Portion 1a (b) Excavation, backfilling, drainage works, construction of hoarding/fencing, road works and noise barrier in Portion 1b (c) Site clearance, site formation in Portion 1c (d) Temporary storage of material and site formation in Portion 1e (e) Site clearance, tree felling, site formation work and construction of subway in Portion 2 (f) Excavation, backfilling and drainage works in Portion 3 (g) Drainage works, watermain, excavation, backfilling, road works, sheet piling and pipe jacking in Portion 5 (h) Drainage works, backfilling, road works and watermain work and socket H piling in Portion 6a (i) Operation of HAC treatment facility in Portion 6b (j) Site formation, sheet piling, excavation and drainage works in Portion 7 (k) Construction of retaining wall, RC construction of flushing water service reservoir and fresh water reservoir, pipe pile wall of WSD's maintenance access and backfilling works in Portion 8a (l) ELS for jacking pit at LWSC's car park and trenchless work, excavation and watermain construction and trial pit in Portion 8b (m) Sheet piling, excavation, drainage works and construction of retaining wall, soil nail and watermain construction in Portion 9b (n) Stockpile of soil in Portion 9c (o) Excavation, drainage works, road construction and utilities works in Portion 10a (p) Sheet piling, excavation and drainage works in Portion 10b (q) Site clearance, tree felling, remove of existing structure in Portion 13
ND/2019/02	<ul style="list-style-type: none"> (a) Pipe Jacking (b) Backfilling (c) Concreting (d) Bedding & Pipe Laying (e) ELS (f) Sheet Pile Installation (g) Cut and Fill of Slope
ND/2019/03	<ul style="list-style-type: none"> (a) Portion 1 & Portion 1A <ul style="list-style-type: none"> - Road work at Yin Kong Road - Construction of Pai Lau (b) Portion 2 to Portion 20C <ul style="list-style-type: none"> - Erection of Permanent Boundary Structure - Construction of Type 1 Storage House - Construction of Type 2 Storage House - Construction of Tea House - Construction of Composting Facility - Construction works of Bird Hide - Construction works of Outdoor Classroom - Wetland Creation & Restoration works - Construction of Compacted Earth Path/ Walkway - Construction of Wetland Boardwalk

Contract No.	Site Activities (February to April 2023)
ND/2019/04	<ul style="list-style-type: none"> (a) Tree Felling (b) Pile Cap (c) Bored Piling (d) Excavation (e) Sheet Piling (f) Drainage Works (g) Grouting (h) Road works (i) ELS
ND/2019/05	<ul style="list-style-type: none"> (a) <u>North Team Works</u> <ul style="list-style-type: none"> - ELS works and Pile cap construction at B1-01M, B2-02, B2-03, C1-01a, C2-03b, C2-04b, C3-01b, D2-01 - Pier construction at C1-01a C3-01b, C2-03b, C2-04b, D2-01 & E2-01. - Pier head construction at C3-01b, C1-01a & E2-01 - Cross head construction at C2-02, C3-02. - Slope works, road works and drainage works at Jockey Club Road (3SW-C/F63), Tong Hang Junction and Portion VI (FS28 & 29) (b) <u>Viaduct Works</u> <ul style="list-style-type: none"> - Segment fabrication for bridge C2 & D1 & E1. - Segments erection for bridges C3, D1 and E1. - 3rd set FT design and fabrication. To be used in Feb-2023. - 4th set FT design and fabrication. To be used in May-2023. - Complete construction of pile cap D2-01 and installation of cast-in rotation bridge components. - Complete erection of tower crane at D2-02, and E2-02. - Complete segment erection for C4-02 T-Span. - Complete segment casting for E2-02 and E3-03. (b) <u>South Team Works</u> <ul style="list-style-type: none"> - TWSRW – Road work (section ch 250 to 450). - TWSR (West) – Slope work for FS06. Soil nail for FS04. 132KV ducts laying at FS04. Outage of 132 kv. - TWSR (East) – Form D300 new road, BBI footing - HKY FB (East) – Erection of steel bridge - HKY FB (West) – Construction of LT2 - E2-03 – Pier construction. - D2-03 – Pier construction. - E3-05M and E4-01 – cap construction. - NB109 – base slab construction.
ND/2019/06	The construction phase has been completed and handed over to AFCD since 4 April 2022.
ND/2019/07	<ul style="list-style-type: none"> (a) Road works at Portion 1, 4 and 5 (b) C&D waste disposal at Portion 1, 2, 4 and 5 (c) Construction of box culvert at Portion 2 (d) Filling works at Portion 2 and 4 (e) Construction of site haul road at Portion 4 (f) Drainage works, Sewerage works at Portion 1, 3, 4 and 5 (g) Mini piling works at Portion 4 (h) Construction of noise barrier at Portion 4 and 5 (i) Waterworks at Portion 1

1 INTRODUCTION

- 1.1 Wellab Limited was commissioned by Civil Engineering and Development Department (CEDD) as the Environmental Team to undertake the Environmental Monitoring and Audit (EM&A) services for the Works Contracts involved in the implementation of the First Phase Development of Kwu Tung North (KTN) and Fanling North (FLN) New Development Areas (NDAs) Project to ensure that the environmental performance of the Works Contracts complies with the requirements specified in the Environmental Permits (EPs), Updated EM&A Manual, Environmental Impact Assessment (EIA) Report of the KTN FLN NDAs project and other relevant statutory requirements.

Purpose of the report

- 1.2 This is the 39th EM&A Report which summarises the key findings of the EM&A programme in January 2023.

Structure of the report

- 1.3 The structure of the report is as follows:

- Section 1: **Introduction** - purpose and structure of the report.
- Section 2: **Project Information** - summarises background and scope of the Project, site description, project organisation and contact details, construction programme, the construction works undertaken and the status of Environmental Permits/Licences during the reporting month.
- Section 3: **Air Quality Monitoring** - summarises the monitoring parameters, monitoring programmes, monitoring methodologies, monitoring frequencies, monitoring locations, Action and Limit Levels, monitoring results and Event / Action Plans.
- Section 4: **Noise Monitoring** - summarises the monitoring parameters, monitoring programmes, monitoring methodologies, monitoring frequencies, monitoring locations, Action and Limit Levels, monitoring results and Event / Action Plans.
- Section 5: **Water Quality Monitoring** - summarises the monitoring parameters, monitoring programmes, monitoring methodologies, monitoring frequencies, monitoring locations, Action and Limit Levels and Event / Action Plans.
- Section 6: **Land Contamination (Ambient Arsenic Monitoring)** - summarises the monitoring parameters, monitoring programmes, monitoring methodologies, monitoring frequencies, monitoring locations, Action and Limit Levels, monitoring results and Event / Action Plans.
- Section 7: **Landfill Gas Monitoring** - summarises the monitoring requirement, monitoring parameters and frequency, monitoring locations, Action and Limit Levels, monitoring results and observation, and Event / Action Plans.
- Section 8: **Built Heritage Monitoring** – summarises the monitoring requirement, monitoring parameters and frequency, monitoring locations, Action and Limit Levels, monitoring results and observation.
- Section 9: **Ecological Monitoring** – summarises the details of monitoring of measures to minimise disturbance to waterbirds in Ng Tung River, Sheung Yue River, Shek Sheung River and Long Valley, monitoring of measures to

minimise impacts on ecological sensitive habitats from disturbance and pollution during the reporting month.

- Section 10: **Environmental Site Inspection** - summarises the audit findings of the weekly site inspections undertaken within the reporting month.
- Section 11: **Environmental Non-conformance** - summarises any monitoring exceedance, environmental complaints, environmental summons and successful prosecutions within the reporting month.
- Section 12: **Future Key Issues** - summarises the impact forecast, proposed mitigation measures and monitoring schedule for the upcoming months.
- Section 13: **Conclusions and Recommendations**

2 PROJECT INFORMATION

Background

- 2.1 The Kwu Tung North (KTN) and Fanling North (FLN) New Development Areas (NDAs) are one of the important sources of land and housing supply in the medium and long term. The development of the KTN and FLN NDAs will be implemented in phase for full completion by 2031. The Phase 1 of the NDAs development, comprising the Advance Works and First Stage Works, is targeted to be implemented from the second half of 2019 progressively. The Advance and First Stage Works would include site formation, engineering infrastructure works (including roads, drainage, sewerage, waterworks, landscaping works, pumping stations, and fresh water and flushing water service reservoirs), soil remediation, reprovisioning of North District Temporary Wholesale Market, development of a nature park at Long Valley and implementation of environmental mitigation measures.
- 2.2 The scope of works under the Advance and First Stage Works comprises the following:
- a) The Advance Works (PWP item No. 7747CL-2) consist of:
 - i) site formation of land (including soil remediation) in KTN and FLN NDAs for housing, community facilities and engineering infrastructure;
 - ii) construction of roads including the eastern section of Fanling Bypass (FLBP(E)) connecting the FLN NDA to Fanling Highway and other roads with footpaths and cycle tracks, and associated junction/ road improvements;
 - iii) engineering infrastructure works including drainage. Sewerage (including two sewage pumping stations), waterworks (including a fresh water service reservoir and a flushing water service reservoir in the KTN NDA), landscape works and slopeworks;
 - iv) part expansion and upgrading of Shek Wu Hui Sewage Treatment Works (SWHSTW);
 - v) reprovisioning works; and
 - vi) implementation of environmental mitigation measures and environmental monitoring and audit (EM&A) programme for the works mentioned in (i) to (v) above.
 - b) The First Stage Works (PWP item No. 7759CL) consist of:
 - i) development of a nature park at Long Valley including provision of a visitor centre and a footbridge spanning across Sheung Yue River for connection between these two facilities;
 - ii) reprovisioning of two egret sites in the FLN NDA and enhancement works to an existing egret site in the KTN NDA;
 - iii) site formation of land for a village resite area and a district police station in the KTN NDA;
 - iv) engineering infrastructure works including roads, drainage, sewerage, waterbirds, and landscape works; and
 - v) implementation of environmental mitigation measures and environmental monitoring and audit (EM&A) programme for the works mentioned in (i) to (iv) above.

- 2.3 The Project which covers KTN and FLN NDAs is a designated project (DP) under Schedule 3 of the Environmental Impact Assessment (EIA) Ordinance (Cap. 499). In October 2013, the EIA Report (AEIAR-175/2013) for the Project was approved by the Director of Environmental Protection pursuant to the EIA Ordinance. The relevant EPs under the Project and the respective Work Contracts are summarised in **Tables 2.1a** and **2.1b**.

Table 2.1a Summary of EPs under the Project and the Respective Work Contracts

EP No.	Designated Project	C1	C2	C3	C5 A	C5 B	C6	C7
EP-466/2013/A	Castle Peak Road Diversion	✓						
EP-467/2013/A	Kwu Tung North New Development Area Road P1 and P2 and Associated New Kwu Tung Interchange and Pak Shek Au Interchange Improvement	✓						
EP-468/2013/A	Kwu Tung North New Development Area Road D1 to D5	✓		✓				
EP-469/2013	Sewage Pumping Stations in Kwu Tung North New Development Area		✓					
EP-470/2013/A	Utilization of Treated Sewage Effluent (TSE) from Shek Wu Hui Sewage Treatment Works	✓						
EP-473/2013/A	Fanling Bypass Eastern Section			✓	✓	✓		
EP-475/2013/A	Reprovision of temporary Wholesale Market in Fanling North New Development Area						✓	
EP-546/2017	Fanling North Temporary Sewage Pumping Station				✓			

Notes: C1: ND/2019/01 C2: ND/2019/02 C3: ND/2019/03 C5A: ND/2019/04
C5B: ND/2019/05 C6: ND/2019/06 C7: ND/2019/07

Table 2.1b Summary of Scope of Works under concerned EP

Environmental Permit (EP) No.	Work Contract(s)	Scope of Works under concerned EP(s)	Site Layout Plan under concerned EP(s)
EP-466/2013/A(Part)	C1	Realign Castle Peak Road and join with the Pak Shek Au Interchange at the western end	Figure 12
EP-467/2013/A(Part)	C1	Construction of new primary distributor road (P1) within Kwu Tung North New Development Area	Figure 13
EP-468/2013/A(Part)	C1	Construction of new primary distributor roads (D1, D3, D4 and part of D5) within Kwu Tung North New Development Area	Figure 14
	C3	Development of a nature park at Long Valley and ecological mitigation and enhancement works for the nature park (Condition 2.9)	Figure 15
EP-469/2013(Part)	C2	Construction of one sewage pumping station in Kwu Tung North with installed capacity of more than 2,000 m3 per day	Figure 16

Environmental Permit (EP) No.	Work Contract(s)	Scope of Works under concerned EP(s)	Site Layout Plan under concerned EP(s)
EP-470/2013/A(Part)	C1	Construction of service reservoir and watermain for the reuse of treated sewage effluent for reuse in Kwu Tung North Development Areas	Figure 17
EP-473/2013/A(Part)	C3	Establishment of alternative egretry sites and enhance the existing egretry site at Ho Sheung Heung and/or its vicinity (Condition 2.7)	Figure 18
EP-473/2013/A(Part)	C5A	Construction of new district distributor inside FLN NDA, which provides a linkage between the Man Kam To Road and the proposed Fanling Bypass Eastern Section	Figure 19
EP-473/2013/A(Part)	C5B		Figure 20
EP-475/2013/A	C6	The re-provisioned wholesale market will have approximately 1,000 market stalls within a site area of around 1.3 ha	Figure 21
EP-546/2017	C5A	Construct and operate a temporary sewage pumping station in Fanling North with installed capacity (average dry weather flow) of about 3,600m ³ /day	Figure 22

Remark: The EP(s) not related to the Project of the First Phase of the Kwu Tung North (KTN) and Fanling North (FLN) New Development Area (NDA) Development Areas are not included in the Table.

- 2.4 The site boundary of the Project and all Works Contracts are shown in **Drawing No. 1**.
- 2.5 The required submissions and submission status under Environmental Permits are shown in **Appendix U**.
- 2.6 The site layout plans under concerned Environmental Permits are shown in Figures 12 - 22.

Project Organization

- 2.7 Different parties with different levels of involvement in the Project organisation include:
- Project Proponent – Civil Engineering and Development Department (CEDD)
 - *Supervisor / Supervisor's Representative* – AECOM Asia Co. Ltd.
 - Environmental Team (ET) – Wellab Limited
 - Independent Environmental Checker (IEC) – Mott MacDonald Hong Kong Ltd (MottMac)
- 2.8 The names and contact numbers of key personnel are summarised in **Table 2.2**.

Table 2.2 Key Contacts of the Project

Party	Role	Contact Person	Phone No.	Fax No.
Civil Engineering and Development Department, HKSAR (CEDD)	Project Proponent	Mr. Raymond Cheng	3619 3919	3547 1658
<i>Supervisor / Supervisor's Representative</i> (AECOM Asia Co. Ltd.)	Chief Resident Engineer	Mr. Alan Lee	6398 5982	2680 9515
	Senior Resident Engineer	Mr. King-man Chan	9651 2635	2680 9515
Environmental Team (Wellab Limited)	Environmental Team Leader	Dr. Priscilla Choy	2898 7388	2898 7076
Independent Environmental Checker (MottMac)	Independent Environmental Checker	Mr. Thomas Chan	2828 5967	2827 1823
<u>Contract No. ND/2019/01</u> Contractor (Build King – Richwell Engineering Joint Venture)	Site Agent	Mr. Ivan Leung	9640 8340	--
	Environmental Officer	Mr. Edward Tam	9287 8270	
<u>Contract No. ND/2019/02</u> Contractor (Chun Wo – Kwan Lee Joint Venture.)	Site Agent	Mr. Andy Chan	3485 9780	--
	Environmental Officer	Mr. Wesley So	9144 1643	
<u>Contract No. ND/2019/03</u> Contractor (Sang Hing Kuly Joint Venture)	Site Agent	Mr. Tang Wing Kai	9300 7037	--
	Environmental Officer	Mr. Ken Cheung	9803 5297	
<u>Contract No. ND/2019/04</u> Contractor (Daewoo – Chun Wo – Kwan Lee Joint Venture)	Site Agent	Mr. Eric Wu	9786 8630	--
	Environmental Manager	Mr. Jimmy Cheng	9609 5916	
	Environmental Officer	Mr. Sam Lam	6178 3179	
<u>Contract No. ND/2019/05</u> Contractor (CRCC – Paul Y. Joint Venture)	Site Agent	Mr. Darwin Lo	9467 5891	--
	Environmental Manager	Mr. Pan Fong	9436 9435	
	Environmental Officer	Ms. Louise Poon	5272 5709	
<u>Contract No. ND/2019/06</u> Contractor (New Concepts Engineering Development Ltd.)	Project Manager	Mr. Joe Cheng	9861 0060	--
	Environmental Officer	Mr. Alex Choy	6360 3236	
<u>Contract No. ND/2019/07</u> Contractor (China Road and Bridge Corporation)	Site Agent	Mr. Daniel Wong	5335 9572	--
	Environmental Officer	Mr. K. M. Lui	5113 8223	
	Environmental Supervisor	Mr. Attlee Chau	6386 9018	

Summary of Construction Works Undertaken During Reporting Month

2.9 The major site activities undertaken in the reporting month are shown in **Table 2.3**.

Table 2.3 Summary Table for Major Site Activities in the Reporting Month

Contract No.	Site Activities (January 2023)
ND/2019/01	<ul style="list-style-type: none"> (a) Site clearance, removal of existing structures at Portion 1a (b) Excavation, backfilling and drainage works at Portion 1b (c) Site clearance, site formation and hoarding erection at Portion 1c (d) Temporary storage of material at Portion 1e (e) Site clearance, site formation and construction of subway at Portion 2 (f) Site clearance, excavation, sheet piling and drainage works at Portion 3 (g) Drainage works, watermain, excavation, backfilling and sheet piling at Portion 5 (h) Drainage works and backfilling at Portion 6a (i) Operation of HAC soil treatment facility at Portion 6b (j) Sheet piling, excavation and drainage works at Portion 7 (k) Construction of retaining wall, RC construction of flushing & fresh water service reservoir and backfilling works at Portion 8a (l) ELS for jacking pit at LWSC's car park, excavation for jacking pit, trenchless work, watermain construction and trial pit at Portion 8b (m) Sheet piling, excavation, drainage works, construction of retaining wall, watermain construction and soil nail at Portion 9b (n) Stockpile of soil at Portion 9c (o) Excavation and road works at Portion 10b
ND/2019/02	<ul style="list-style-type: none"> (a) Pipe Jacking (b) Backfilling (c) Concreting (d) Bedding and pipe laying (e) ELS (f) Sheet Pile Installation (g) Cut and Fill of Slope
ND/2019/03	<ul style="list-style-type: none"> (c) Portion 1 & Portion 1A <ul style="list-style-type: none"> - Road work at Yin Kong Road - Construction of Pai Lau (d) Portion 2 to Portion 20C <ul style="list-style-type: none"> - Erection of Permanent Boundary Structure - Construction of Type 1 Storage House - Construction of Type 2 Storage House - Construction of Tea House - Construction of Composting Facility - Construction works of Bird Hide - Construction works of Outdoor Classroom - Wetland Creation & Restoration works - Construction of Compacted Earth Path/ Walkway - Construction of Wetland Boardwalk

Contract No.	Site Activities (January 2023)
ND/2019/04	<ul style="list-style-type: none"> (a) Tree Felling (b) Tree transplant and pruning (c) Pile Cap (d) Excavation (e) Sheet Piling (f) Drainage Works (g) Grouting (h) Road works (i) ELS
ND/2019/05	<ul style="list-style-type: none"> (a) The segment erection using launching gantry is critical to completion of section 4. (b) The pier D2-01 and E2-01 construction with bridge rotation system is critical to completion of section 5. (c) The in-situ T-span construction by form traveler at E2-02 and E3-03 is also critical to section 5 completion.
ND/2019/06	The construction phase was completed and handed over to AFCD since 4 April 2022.
ND/2019/07	<ul style="list-style-type: none"> (a) Road works at Portion 1, 4 and 5 (b) C&D waste disposal at Portion 1, 2, 4 and 5 (c) Drainage works, Sewerage works at Portion 1, 3 and 4 (d) Construction of box culvert at Portion 2 (e) Filling works at Portion 2 and 4 (f) Construction of site haul road at Portion 4 (g) Waterworks at Portion 1

Construction Programme

2.10 Copies of Contractors' construction programmes are provided in **Appendix A**.

Status of Environmental Licences, Notifications and Permits

2.11 A summary of the relevant permits, licences, and/or notifications on environmental protection for this Project is presented in **Table 2.4**.

Table 2.4 Status of Environmental Licences, Notifications and Permits

Contract No.	Permit / Licence No.	Valid Period		Status
		From	To	
Environmental Permit (EP)				
ND/2019/01	EP-466/2013/A	21/11/2013	N/A	Valid
	EP-467/2013/A	27/01/2017	N/A	Valid
	EP-468/2013/A	27/01/2017	N/A	Valid
	EP-470/2013/A	21/11/2013	N/A	Valid
ND/2019/02	EP-469/2013	21/11/2013	N/A	Valid
ND/2019/03	EP-468/2013/A	27/01/2017	N/A	Valid
	EP-473/2013/A	27/01/2017	N/A	Valid
ND/2019/04	EP/473/2013/A	27/01/2017	N/A	Valid
	EP/546/2017	16/11/2017	N/A	Valid
ND/2019/05	EP-473/2013/A	27/01/2017	N/A	Valid
ND/2019/06	EP-475/2013/A	13/01/2017	N/A	Valid
Construction Noise Permit (CNP)				
ND/2019/01	GW-RN0619-22	17/07/2022	16/01/2023	Expired in reporting month
	GW-RN1227-22	26/12/2022	28/02/2023	Valid
	GW-RN1059-22	09/11/2022	08/03/2023	Valid
	GW-RN0867-22	25/09/2022	24/03/2023	Valid
	GW-RN0866-22	08/10/2022	07/04/2023	Cancelled and Superseded by GW-RN0063-23 in reporting month
	GW-RN0063-23	26/01/2023	25/04/2023	Valid
	GW-RN1250-22	05/01/2023	04/04/2023	Valid
	GW-RN1196-22	19/12/2022	18/05/2023	Valid
ND/2019/02	GW-RN0970-22	14/10/2022	13/01/2023	Expired in reporting month
	GW-RN0660-22	01/08/2022	31/01/2023	Expired in reporting month
	GW-RN1063-22	08/11/2022	07/02/2023	Valid
	GW-RN1199-22	15/12/2022	14/03/2023	Valid
	GW-RN1130-22	22/11/2022	10/05/2023	Valid
ND/2019/03	GW-RN0878-22	20/09/2022	28/02/2023	Valid
ND/2019/04	GW-RN1198-22	13/12/2022	27/01/2023	Expired in reporting month
	GW-RN1259-22	10/01/2023	31/01/2023	Expired in reporting month
	GW-RN1091-22	11/11/2022	10/02/2023	Valid
	GW-RN1083-22	18/11/2022	17/02/2023	Valid
	GW-RN1085-22	01/12/2022	28/02/2023	Valid
	GW-RN1193-22	19/12/2022	18/03/2023	Valid
ND/2019/05	GW-RN0931-22	11/10/2022	10/01/2023	Expired in reporting month
	GW-RN1048-22	14/11/2022	11/01/2023	Expired in reporting month
	GW-RN1220-22	28/12/2022	17/02/2023	Valid
	GW-RN1158-22	01/12/2022	28/02/2023	Valid
	GW-RN1195-22	19/12/2022	18/03/2023	Valid
	GW-RN0886-22	30/09/2022	29/03/2023	Valid
Notification pursuant to Air Pollution Control (Construction Dust) Regulation				
ND/2019/01	451792	11/12/2019	N/A	Valid
ND/2019/02	454012	05/03/2020	N/A	Valid

Contract No.	Permit / Licence No.	Valid Period		Status
		From	To	
ND/2019/03	452216	24/12/2019	N/A	Valid
	452332	31/12/2019	N/A	Valid
	452333	31/12/2019	N/A	Valid
ND/2019/04	461184	23/10/2020	N/A	Valid
ND/2019/05	454323	13/03/2020	N/A	Valid
ND/2019/06	449369	24/09/2019	N/A	Valid
ND/2019/07	459393	28/08/2020	N/A	Valid
Billing Account for Disposal of Construction Waste				
ND/2019/01	7036265	17/01/2020	N/A	Valid
ND/2019/02	7036898	01/04/2020	N/A	Valid
ND/2019/03	7036378	22/01/2020	N/A	Valid
ND/2019/04	7038391	22/09/2020	N/A	Valid
ND/2019/05	7036901	01/04/2020	N/A	Valid
ND/2019/06	7035473	17/10/2019	N/A	Valid
ND/2019/07	7038309	14/09/2020	N/A	Valid
Registration of Chemical Waste Producer				
ND/2019/01	5213-545-B2578-01	10/01/2020	N/A	Valid
ND/2019/02	5213-548-C4439-01	06/05/2020	N/A	Valid
ND/2019/03	5213-623-S4231-01	14/04/2020	N/A	Valid
ND/2019/04	5211-624-D2709-01	26/11/2020	N/A	Valid
ND/2019/05	5213-625-C4464-01	20/05/2020	N/A	Valid
ND/2019/06	5213-625-N2716-01	02/10/2019	N/A	Valid
ND/2019/07	5213-625-C4498-01	21/09/2020	N/A	Valid
Effluent Discharge License under Water Pollution Control Ordinance				
ND/2019/01	WT00036071-2020	22/06/2020	30/06/2025	Valid
	WT00036073-2020	22/06/2020	30/06/2025	Valid
	WT00036067-2020	22/06/2020	30/06/2025	Valid
	WT00036075-2020	22/06/2020	30/06/2025	Valid
	WT00036076-2020	22/06/2020	30/06/2025	Valid
	WT00037191-2020	21/04/2022	28/02/2026	Valid
	WT00037204-2020	02/02/2021	28/02/2025	Valid
	WT00037412-2021	15/04/2021	30/04/2026	Valid
	WT00037564-2021	19/04/2021	30/04/2026	Valid
	WT00037886-2021	28/06/2021	30/06/2026	Valid
ND/2019/02	WT00036584-2020	21/10/2020	31/10/2025	Valid
	WT00036952-2020	17/12/2020	31/12/2025	Valid
ND/2019/03	WT00035847-2020	12/08/2020	31/08/2025	Valid
	WT00036414-2020	25/02/2021	28/02/2026	Valid
	WT00037771-2021	08/07/2021	31/07/2026	Valid
	WT00035984-2020	25/02/2021	28/02/2026	Valid
ND/2019/04	WT00037539-2021	16/04/2021	30/04/2026	Valid
ND/2019/05	WT00036996-2020	22/12/2020	31/12/2025	Valid
ND/2019/06	WT00035415-2019	20/03/2020	31/03/2025	Valid
ND/2019/07	WT00037526-2021	21/04/2022	31/05/2026	Valid

3 AIR QUALITY MONITORING

Monitoring Requirements

- 3.1 In accordance with the Updated EM&A Manual, impact 1-hour TSP and 24-hr TSP monitoring shall be conducted to monitor the air quality for the Works Contracts. **Appendix B** shows the established Action/Limit Level for the air quality monitoring works.
- 3.2 Impact 1-hour TSP monitoring was conducted for at least three times every 6 days, while the impact 24-hour TSP monitoring was conducted for at least once every 6 days at the designated air quality monitoring stations.

Monitoring Location

- 3.3 Impact air quality monitoring was conducted at the monitoring stations under the Works Contracts, as shown in **Figure 1 and Figure 2** according to Table 1.1 of Updated EM&A Manual and Baseline Air Quality Monitoring Report (KTN & FLN NDA).

Alternative Monitoring Station for KTN-DMS4

- 3.4 As KTN-DMS4 - Temporary structure near Fanling Highway (near Pak Shek Au) is no longer as existing ASR, air quality monitoring station should be relocated to the alternative dust monitoring location according to the updated EM&A Manual, Section 2.6.2. According to Figure 3.1 of Approved EIA report and site visits conducted in June 2022, ASR at near KTN-E70 – Temporary Structure near Fanling Highway near Pak Shek Au is considered as the most representative alternative station **KTN-DMS4(B)** for air quality monitoring for KTN-DMS4 (i.e. KTNE162).
- 3.5 The alternative monitoring location **KTN-DMS4(B)** is agreed by EPD on 17 August 2022. The 1-hr and 24-hrs TSP monitoring commenced starting from **24 August 2022**. **Table 3.1** describes the location of the air quality monitoring stations.

Table 3.1 Location for Air Quality Monitoring Locations

EP No.	Contract No.	Monitoring Station	Location
EP-473/2013/A	ND/2019/03	FLN-DMS1 ^[2]	Scattered Village Houses North of Proposed Potential Ecopark
	ND/2019/04		
	ND/2019/05	FLN-DMS3 ^[3]	House near Tong Hang
	ND/2019/03	FLN-DMS5 ^[4]	Noble Hill
	ND/2019/04	FLN-DMS5A	Good View New Village
EP-466/2013/A EP-467/2013/A EP-468/2013/A	ND/2019/01	KTN-DMS4(B) ^[5]	Temporary Structure near Fanling Highway (near Pak Shek Au)
EP-468/2013/A	ND/2019/03		

Remarks:

[1]: Noting that construction phase air quality monitoring at the other proposed monitoring stations (e.g. planned), where access is permitted, will be conducted during construction phase of relevant works contract(s).

[2]: Since the distance between monitoring station and site boundary of ND/2019/05 under EP-473/2013/A exceeds 500m, the monitoring station is not applicable to ND/2019/05.

[3]: Since the distance between monitoring station and site boundary of ND/2019/03 and ND/2019/04 under EP-473/2013/A

exceeds 500m, the monitoring station is not applicable to ND/2019/03 and ND/2019/04.

[4]: Since the distance between monitoring station and site boundary of ND/2019/05 under EP-473/2013/A exceeds 500m, the monitoring station is not applicable to ND/2019/05

[5] KTN-DMS4(B) commenced starting from 24 August 2022 as an alternative monitoring station of KTN-DMS4.

Monitoring Equipment

- 3.6 As the power supply for High Volume Sampler (HVS) for TSP monitoring at FLN-DMS 5A, KTN-DMS 4 and KTN-DMS 4(B) were rejected, direct reading dust meter was used to measure both 1-hour and 24-hour TSP levels:-
- The proposal for alternative monitoring equipment (i.e. direct reading dust meter) for TSP monitoring was approved by EPD according to the approved Baseline Air Quality Monitoring Report (KTN & FLN NDA); and
 - Same measurement methodology (i.e. direct reading dust meter) was adopted as baseline monitoring for a reliable comparison.
- 3.7 The proposed use of portable direct reading dust meters was also submitted to IEC and agreement was obtained from the IEC in accordance with Section 2.4.5 of the Updated EM&A Manual.
- 3.8 HVS for 24-hour TSP monitoring will be adopted once secured supply of electricity become available at FLN-DMS 5A and KTN-DMS 4(B).
- 3.9 **Table 3.2** summarises the equipment used in the impact air monitoring programme. Copies of calibration certificates are attached in **Appendix C**.

Table 3.2 Air Quality Monitoring Equipment

Monitoring Station	Equipment	Manufacturer	Model and Make	Quantity
FLN-DMS5 FLN-DMS5A KTN-DMS4(B)	Dust Monitor (1-hour and 24-hour TSP)	Met One Instruments	AEROCET-831	5
FLN-DMS1 FLN-DMS3	Dust Monitor (1-hour TSP)			
	HVS Sampler (TSP) (24-hour TSP)	Tisch	TISCH Model: TE-5170	2

- 3.10 Meteorological information extracted from “Hong Kong Observatory - Ta Kwu Ling Weather Station” was proposed as the alternative method to obtain representative wind data. For Ta Kwu Ling Weather Station, it is located nearby the Project site and situated at approximately 15m above mean sea level. The station’s wind data monitoring equipment is set above the existing ground 10 meters in compliance with the general setting up requirements. Furthermore, this station also provides other meteorological information, such as humidity, rainfall, air pressure and temperature etc.
- 3.11 The general weather conditions (i.e. sunny, cloudy or rainy) were recorded by the field staffs during the monitoring days.

Monitoring Parameters, Frequency and Duration

- 3.12 **Table 3.3** summarises the monitoring parameters and frequencies of impact dust monitoring during the Works Contracts activities. The air quality monitoring schedule for the reporting month is shown in **Appendix D**.

Table 3.3 Impact Dust Monitoring Parameters, Frequency and Duration

Parameters	Frequency
1-hour TSP	Three times/ 6 days
24-hour TSP	Once / 6 days

Monitoring Methodology and QA/QC Procedure**1-hour and 24-hour TSP Air Quality Monitoring*****Instrumentation***

- 3.13 Direct reading dust meter was deployed for the air quality monitoring as shown in **Table 3.2**.
- 3.14 The measuring procedures of the dust meters were in accordance with the Manufacturer's Instruction Manual as follows:

(AEROCET-831)

- Place the 1-hour dust meter at least 1.3 meters above ground.
- Press and hold the Power key momentarily to power on the unit and make sure that the battery level was not flash or in low level.
- Allow the instrument to stand for about 3 second to display the Sample Screen minutes.
- Press the START / STOP key to run the internal vacuum pump for 1 minute and be ready to use.
- Use the select dial to select the PM range and press the START / STOP key to start a measurement.
- Finally, push the START/STOP key to stop the measurement after 1 hour sampling.
- Information such as sampling date, time, value and site condition were recorded during the monitoring period.
- All data were recorded in the data logger for further data processing.

Maintenance/Calibration

- 3.15 The following maintenance/calibration was required for the direct dust meters:
- Check and calibrate the meters by HVS to check the validity and accuracy of the results measured by direct reading method at 2-month intervals throughout all stages of the air quality monitoring.

24-hour TSP Air Quality Monitoring***Instrumentation*****(TISCH Model: TE-5170)**

- 3.16 High volume Samplers (HVS) completed with appropriate sampling inlets were employed for 24-hour TSP monitoring. Each sampler was composed of a motor, a filter holder, a flow controller and a sampling inlet and its performance specification complies with that required by USEPA Standard Title 40, Code of Federation Regulations Chapter 1 (Part 50).

HVS Installation

- 3.17 The following guidelines were adopted during the installation of HVS:
- A horizontal platform with appropriate support was provided to secure the samplers against gusty wind.
 - No two samplers were placed less than 2 meters apart.
 - The distance between the sampler and an obstacle, such as buildings, was at least twice the height that the obstacle protrudes above the sampler.
 - A minimum of 2 meters of separation from walls, parapets and penthouses was required for rooftop samples.
 - A minimum of 2 meters separation from any supporting structure, measured horizontally was required.
 - No furnaces or incineration flues were nearby.
 - Airflow around the sampler was unrestricted.
 - The samplers were more than 20 meters from the drip line.
 - Any wire fence and gate, to protect the sampler, should not cause any obstruction during monitoring.
 - Permission and access to the monitoring stations have been obtained to set up the samplers.
 - A secured supply of electricity was provided to operate the samplers.

Filters Preparation

- 3.18 Wellab Limited (HOKLAS Registration No. HOKLAS083) is a HOKLAS accredited laboratory and responsible for the preparation of 24-hour conditioned and pre-weighed filter papers for the monitoring team.
- 3.19 All filters were equilibrated in the conditioning environment for 24 hours before weighing. The conditioning environment temperature was around 25°C and not variable by more than $\pm 3^{\circ}\text{C}$; the relative humidity (RH) was $< 50\%$ and not variable by more than $\pm 5\%$. A convenient working RH was 40%.

Operating/Analytical Procedures

- 3.20 Operating/analytical procedures for the air quality monitoring were highlighted as follows:
- Prior to the commencement of dust sampling, the flow rate of the HVS was properly set (between 1.1 m³/min. and 1.4 m³/min.) in accordance with the manufacturer's instruction to within the range recommended in USEPA Standard Title 40, CFR Part 50;
 - The power supply was checked to ensure the sampler worked properly;
 - On sampling, the sampler was operated for 5 minutes to establish thermal equilibrium before placing any filter media at the designated air quality monitoring station;

- The filter holding frame was then removed by loosening the four nuts and carefully a weighted and conditioned filter was centered with the stamped number upwards, on a supporting screen;
- The filter was aligned on the screen so that the gasket formed an airtight seal on the outer edges of the filter. The filter holding frame was then tightened to the filter holder with swing bolts. The applied pressure should be sufficient to avoid air leakage at the edges;
- The shelter lid was closed and secured with the aluminum strip;
- The timer was then programmed. Information was recorded on the record sheet, which included the starting time, the weather condition and the filter number (the initial weight of the filter paper can be found out by using the filter number);
- After sampling, the filter was removed and kept in a clean and tightly sealed plastic bag. The filter paper was then returned to the HOKLAS accredited laboratory (Wellab Ltd.) for reconditioning in the humidity-controlled chamber followed by accurate weighting by an electronic balance with a readout down to 0.1mg. The elapsed time was also recorded; and
- Before weighing, all filters were equilibrated in a conditioning environment for 24 hours. The conditioning environment temperature should be between 25°C and 30°C and did not vary by more than $\pm 3^\circ\text{C}$; the RH should be $< 50\%$ and did not vary by more than $\pm 5\%$. A convenient working RH is 40%. Weighing results were returned for further analysis of TSP concentrations collected by each filter.

Maintenance/Calibration

3.21 The following maintenance/calibration was required for the HVS:

- The high volume motors and their accessories were properly maintained. Appropriate maintenance such as routine motor brushes replacement and electrical wiring checking were made to ensure that the equipment and necessary power supply are in good working conditions; and
- All HVS were calibrated (five point calibration) using Calibration Kit prior to the commencement of baseline monitoring and thereafter at bi-monthly intervals.

Results and Observations

3.22 The monitoring results for 1-hour TSP and 24-hour TSP are summarised in **Tables 3.4** and **3.5** respectively. Detailed monitoring results and graphical presentations of 1-hour and 24-hour TSP monitoring results are shown in **Appendix E**.

Table 3.4 Summary Table of 1-hour TSP Monitoring Results during the Reporting Month

Monitoring Station	Concentration ($\mu\text{g}/\text{m}^3$)		Action Level, $\mu\text{g}/\text{m}^3$	Limit Level, $\mu\text{g}/\text{m}^3$
	Average	Range		
FLN-DMS1	73.7	40.1 – 108.3	303	500
FLN-DMS3	68.3	39.4 – 92.6	301	500
FLN-DMS5	62.0	20.3 – 156.4	279	500
KTN-DMS4(B)	107.4	46.1 – 195.2	297	500

Table 3.5 Summary Table of 24-hour TSP Monitoring Results during the Reporting Month

Monitoring Station	Concentration ($\mu\text{g}/\text{m}^3$)		Action Level, $\mu\text{g}/\text{m}^3$	Limit Level, $\mu\text{g}/\text{m}^3$
	Average	Range		
FLN-DMS1	74.0	38.5 – 92.1	150	260
FLN-DMS3	63.4	35.4 – 96.2	165	260
FLN-DMS5A	106.6	87.4 – 148.0	153	260
KTN-DMS4(B)	95.4	58.4 – 156.0	192	260

- 3.23 All 1-hour and 24-hour TSP monitoring was conducted as scheduled in the reporting month. No Action/Limit Level exceedances were recorded.
- 3.24 According to our field observations, the major dust sources identified at the designated air quality monitoring stations in the reporting month are shown in **Table 3.6**:

Table 3.6 Observation at Dust Monitoring Stations

Monitoring Station	Major Dust Sources
FLN DMS1	Mobile crane, Excavator, piling, road traffic
FLN-DMS3	Excavator, piling, mobile crane, road traffic
FLN-DMS5	Road traffic
KTN-DMS4(B)	Excavator, piling, mobile crane, dump truck, road traffic

Event and Action Plan

- 3.25 Should any non-compliance of the criteria occur, actions in accordance with the Event/Action Plan in **Appendix N** shall be carried out.

4 NOISE MONITORING

Monitoring Requirements

- 4.1 In accordance with the Updated EM&A Manual, construction noise monitoring shall be conducted in terms of the A-weighted equivalent continuous sound pressure level (L_{eq}) to monitor the construction noise arising from the construction activities. The regular monitoring frequency for each monitoring station was on a weekly basis and one set of measurements between 0700 and 1900 hours on normal weekdays was conducted. **Appendix B** shows the established Action and Limit Levels for the environmental monitoring works.

Monitoring Location

- 4.2 Impact noise monitoring was conducted at the monitoring stations, as shown in **Figures 3** and **4** according to Table 1.1 of the Updated EM&A Manual. **Table 4.1** describes the locations of the noise monitoring stations.

Table 4.1 Location of Noise Monitoring Stations

Contract No.	Monitoring Station(s)	Location(s)
ND/2019/06	CP-FLN-NMS1 ^[2]	Belair Monte
ND/2019/04		
ND/2019/05	CP-FLN-NMS2 ^[3]	Scattered Village Houses in Tong Hang
ND/2019/01	CP-KTN-NMS2 ^[4]	Residential Buildings at Ma Tso Lung
	CP-KTN-NMS3 ^[5]	Fung Kong Garden
ND/2019/01	CP-KTN-NMS5	N/A
ND/2019/02	CP-KTN-NMS6	Ho Sheung Heung, Hau Ku Shek Ancestral Hall, Hung Shing Temple & Pai Fung Temple and Sin Wai Nunnery

Remarks:

[1]: Noting that construction phase noise monitoring at the other proposed monitoring stations (e.g. planned), where access is permitted, will be conducted during construction phase of relevant works contract(s).

[2]: Since the distance between monitoring station and site boundary of ND/2019/03 under EP-473/2013/A exceeds 300m, the monitoring station is not applicable to ND/2019/03.

[3]: Since the distance between monitoring station and site boundary of ND/2019/03 and ND/2019/04 under EP-473/2013/A exceeds 300m, the monitoring station is not applicable to ND/2019/03 and ND/2019/04.

[4],[5]: Since the distance between monitoring station and site boundary of ND/2019/03 under EP-468/2013/A exceeds 300m, the monitoring station is not applicable to ND/2019/03.

Monitoring Equipment

- 4.3 Integrating Sound Level Meters were used for impact noise monitoring. The meters were Type 1 sound level meter capable of giving a continuous readout of the noise level readings including equivalent continuous sound pressure level (L_{eq}) and percentile sound pressure level (L_x) that complied with International Electrotechnical Commission Publications 651:1979 (Type 1) and 804:1985 (Type 1) specifications. **Table 4.2** summarises the noise monitoring equipment used. Copies of calibration certificates are attached in **Appendix C**.

Table 4.2 Noise Monitoring Equipment

Equipment	Manufacturer	Model	Quantity
Sound Level Meter	BSWA	BSWA 308	4
Acoustical Calibrator	SVANTEK	SV30A	2

Monitoring Parameters, Frequency and Duration

- 4.4 **Table 4.3** summarises the monitoring parameters, frequency and total duration of monitoring. The noise monitoring schedule is shown in **Appendix D**.

Table 4.3 Noise Monitoring Parameters, Duration and Frequency

Contract No.	Monitoring Stations	Parameters ^[2]	Duration	Frequency	Measurement
ND/2019/06	CP-FLN-NMS1 ^[3]	$L_{10}(30 \text{ min.}) \text{ dB(A)}$ $L_{90}(30 \text{ min.}) \text{ dB(A)}$ $L_{eq}(30 \text{ min.}) \text{ dB(A)}$ (as six consecutive $L_{eq, 5 \text{ min}}$ readings)	0700-1900 hours on normal weekdays	Once per week	Façade
ND/2019/04					
ND/2019/05	CP-FLN-NMS2 ^[4]				
ND/2019/01	CP-KTN NMS2 ^[5]				Free-field ^[1]
	CP-KTN NMS3 ^[6]				
ND/2019/01	CP-KTN NMS5				Façade
ND/2019/02	CP-KTN-NMS6				

Remarks:

[1]: Correction of +3dB (A) for free-field measurement.

[2]: A-weighted equivalent continuous sound pressure level (L_{eq}). It is the constant noise level which, under a given situation and time period, contains the same acoustic energy as the actual time-varying noise level.

L_{10} is the level exceeded for 10% of the time. For 10% of the time, the sound or noise has a sound pressure level above L_{10} . L_{90} is the level exceeded for 90% of the time. For 90% of the time, the noise level is above this level.

[3]: Since the distance between monitoring station and site boundary of ND/2019/03 under EP-473/2013/A exceeds 300m, the monitoring station is not applicable to ND/2019/03.

[4]: Since the distance between monitoring station and site boundary of ND/2019/03 and ND/2019/04 under EP-473/2013/A exceeds 300m, the monitoring station is not applicable to ND/2019/03 and ND/2019/04.

[5],[6]: Since the distance between monitoring station and site boundary of ND/2019/03 under EP-468/2013/A exceeds 300m, the monitoring station is not applicable to ND/2019/03.

Monitoring Methodology and QA/QC Procedures

- The microphone head of the sound level meter was positioned at 1m from the exterior of the noise sensitive I and lowered sufficiently so that the building's external wall acted as a reflecting surface;
- The battery condition was checked to ensure the correct functioning of the meter;
- Parameters such as frequency weighting, time weighting and measurement time were set as follows:
 - frequency weighting : A
 - time weighting : Fast
 - time measurement : $L_{eq}(30 \text{ min.}) \text{ dB(A)}$
(as six consecutive $L_{eq, 5\text{min}}$ readings) during non-restricted hours (i.e. 0700-1900 hours on normal weekdays)
- Prior to and after each noise measurement, the meter was calibrated using a Calibrator for 94.0 dB at 1000 Hz. If the difference in the calibration level before and after measurement was more than 1.0 dB, the measurement would be considered invalid and repeat of noise measurement would be required after re-calibration or repair of the equipment;
- During the monitoring period, the values of L_{eq} , L_{90} and L_{10} were recorded. In addition, site conditions and noise sources were also recorded on a standard record sheet;
- Noise measurement was paused temporarily during periods of high intrusive noise (e.g. dog barking, helicopter noise) if possible and observation records during measurement period should be provided; and
- Noise monitoring was cancelled in the presence of fog, rain, and wind with a steady speed exceeding 5 m/s, or wind with gusts exceeding 10 m/s. The wind speed should be checked with a portable wind speed meter capable of measuring the wind speed in m/s.

Maintenance and Calibration

- 4.5 The microphone heads of the sound level meters and calibrators were cleaned with a soft cloth at quarterly intervals.
- 4.6 The sound level meters and calibrators were checked and calibrated at yearly intervals.
- 4.7 Immediately prior to and following each noise measurement, the accuracy of the sound level meter should be checked using an acoustic calibrator generating a known sound pressure level at a known frequency. Measurements would be accepted as valid only if the calibration levels before and after the noise measurement agreed to within 1.0 dB.

Results and Observations

- 4.8 The noise monitoring results are summarised in **Table 4.4**. Detailed monitoring results and graphical presentations of noise monitoring are shown in **Appendix F**. The weather information for the reporting month is summarised in **Appendix M**.

Table 4.4 Summary Table of Noise Monitoring Results during the Reporting Month

Contract No.	Monitoring Station	Noise Level Leq (30 min), dB(A)	Baseline Level, dB(A)	Limit Level, dB(A)
ND/2019/06	CP-FLN-NMS1 ^[1]	66.9 – 69.9	69.9	75
ND/2019/04				
ND/2019/05	CP-FLN-NMS2 ^[2]	58.6 – 69.8	59.6	
ND/2019/01	CP-KTN-NMS2 ^[3]	48.5 – 61.8	58.6	
	CP-KTN-NMS3 ^[4]	43.1 – 63.1	51.6	
ND/2019/01	CP-KTN-NMS5	50.8 – 55.1	57.2	
ND/2019/02	CP-KTN-NMS6	48.6 – 64.3	55.1	

Remarks:

[1]: Since the distance between monitoring station and site boundary of ND/2019/03 under EP-473/2013/A exceeds 300m, the monitoring station is not applicable to ND/2019/03.

[2]: Since the distance between monitoring station and site boundary of ND/2019/03 under EP-473/2013/A exceeds 300m, the monitoring station is not applicable to ND/2019/03.

[3],[4]: Since the distance between monitoring station and site boundary of ND/2019/03 under EP-468/2013/A exceeds 300m, the monitoring station is not applicable to ND/2019/03.

4.9 All noise monitoring was conducted as scheduled in the reporting month. No Action/Limit level exceedance was recorded. The summary of exceedance record in reporting month is shown in **Appendix O**.

4.10 According to our field observations, the major noise sources identified at the designated noise monitoring stations in the reporting month are as follows:

Table 4.5 Observation at Noise Monitoring Stations

Contract No.	Monitoring Station	Location	Major Noise Source
ND/2019/06	CP-FLN-NMS1 ^[1]	Belair Monte (Existing)	Excavator, dump truck, mobile crane, piling, road traffic
ND/2019/04			
ND/2019/05	CP-FLN-NMS2 ^[2]	Scattered Village House in Tong Hang (Existing)	Excavator, piling, dump truck, road traffic
ND/2019/01	CP-KTN-NMS2 ^[3]	Residential Buildings at Ma Tso Lung (Existing)	Dump truck, excavator, road traffic
ND/2019/01	CP-KTN-NMS3 ^[4]	Fung Kong Garden (Existing)	Road traffic
ND/2019/01	CP-KTN-NMS5	N/A	Road traffic
ND/2019/02	CP-KTN-NMS6	Ho Sheung Heung, Hau Ku Shek Ancestral Hall, Hung Shing Temple & Pai Fung Temple and Sin Wai Nunnery (Existing)	Road traffic

Remarks:

[1]: Since the distance between monitoring station and site boundary of ND/2019/03 under EP-473/2013/A exceeds 300m, the monitoring station is not applicable to ND/2019/03.

[2]: Since the distance between monitoring station and site boundary of ND/2019/03 under EP-473/2013/A exceeds 300m, the monitoring station is not applicable to ND/2019/03.

[3],[4]: Since the distance between monitoring station and site boundary of ND/2019/03 under EP-468/2013/A exceeds 300m. The monitoring station is not applicable to ND/2019/03.

Event and Action Plan

- 4.11 Should any non-compliance of the criteria occur, actions in accordance with the Event/Action Plan in **Appendix N** shall be carried out.

5 WATER QUALITY MONITORING

Monitoring Requirements

- 5.1 In accordance with the Updated EM&A Manual, impact water quality monitoring shall be carried out three days per week at all the designated monitoring stations during the construction period. The measurement periods are during the construction of channel specified in Table 4.1 of the Updated EM&A Manual. The interval between two sets of monitoring shall not be less than 36 hours.
- 5.2 Replicate in-situ measurements of Dissolved Oxygen (DO), temperature, turbidity, pH, Suspended Solids (SS) and samples for Suspended Solids (SS), ammonia nitrogen, unionized ammonia, nitrate nitrogen and orthophosphate from each independent sampling event were collected to ensure a robust statistically interpretable database.
- 5.3 **Appendix B** shows the established Action and Limit Levels for the water quality monitoring work according to the Updated EM&A Manual and Baseline Water Quality Monitoring Report (KTN & FLN NDA).

Monitoring Parameters, Frequency

- 5.4 **Table 5.1** summarises the monitoring parameters, monitoring periods and frequencies of the water quality monitoring.

Table 5.1 Water Quality Monitoring Parameters and Frequency

Parameters, unit	Depth	Frequency
<ul style="list-style-type: none"> Temperature(°C) pH(pH unit) turbidity (NTU) water depth (m) salinity (ppt) DO (mg/L and % of saturation) SS (mg/L) Ammonia Nitrogen (NH₃-N) (mg NH₃-N/L) Unionized Ammonia (UIA) (mg/L) Nitrate-nitrogen (NO₃-N) (mg NO₃⁻-N/L) Ortho-phosphate (PO₄) (mg PO₄³⁻-P/L) 	<ul style="list-style-type: none"> 3 water depths: 1m below water surface, mid-depth and 1m above river bed. If the water depth was less than 3m, mid-depth sampling only. If water depth was less than 6m, mid-depth may be omitted. 	3 days per week during construction of channel

Results and Observations

- 5.5 According to Section 5.6.1.2 of the approved EIA Report, the potential water quality impact during construction is due to the alternation of natural streams (i.e. channelization of Ma Tso Lung Stream and Siu Hang San Tsuen Stream) as these two streams are the ecologically important streams.

- 5.6 No construction of channel was carried out at Ma Tso Lung Stream and Siu Hang San Tsuen Stream during the reporting month. Therefore, no water quality monitoring was conducted.

Additional Water Quality Monitoring

Monitoring Requirements

- 5.7 Additional Water Quality Monitoring shall be carried out at River Beas, River Indus and near Siu Hang San Tsuen Stream three days per week at all designated monitoring stations during the construction period. The measurement period are during the construction site drainage along River Beas, construction of footbridge across River Beas and during construction of bridge across River Indus.
- 5.8 Replicate in-situ measurement and samples from each independent sampling event were collected to ensure a robust statistically interpretable database. DO, temperature, turbidity and pH were measured in-situ whereas SS and arsenic were determined by an accredited laboratory. Other relevant data, including monitoring location / position, time, water depth, weather conditions and any special phenomena or work underway at the construction site were recorded.
- 5.9 For all the monitoring stations, sampling were taken at 3 water depths, namely 1m below the water surface, mid depth and 1m above the river bed. For stations that were less than 3m in depth, only the mid depth sample was taken. Should the water depth was less than 6m, in which case the mid-depth station may have been omitted. The interval between two sampling surveys was not less than 36 hours.
- 5.10 **Appendix B** shows the established Action and Limit Levels for the environmental monitoring works.

Monitoring Locations

- 5.11 Additional impact water quality monitoring was conducted at 6 monitoring stations (SYR-CS1, SYR-IS1, NTR-CS1, NTR-IS1, SHST-IS2, MWR-IS3) which are summarised in **Table 5.2**. The location of monitoring stations is shown in **Figures 5 and 6**.

Table 5.2 Additional Water Quality Monitoring Stations

Station	Description	Locations	Measurement Periods
River Beas			
SYR-CS1	Control Station	Upstream of river	During the construction site drainage along River Beas and construction of the footbridge across River Beas
SYR-IS1	Impact Station	Downstream of river	
River Indus and near Siu Hang San Tsuen Stream			
NTR-CS1	Control Station	Upstream of river	During construction of the bridge across River Indus
NTR-IS1	Impact Station	Downstream of river	
SHST-IS2	Impact Station	Water sensitive receiver at near Siu Hang San Tsuen Stream	
MWR-IS3	Impact Station	Water sensitive receiver at near Ma Wat River	

Monitoring EquipmentInstrumentation

- 5.12 Multi-parameter meters (Model YSI EXO) were used to measure DO, turbidity, salinity, pH and temperature.

Dissolved Oxygen (DO) and Temperature Measuring Equipment

- 5.13 The instrument for measuring dissolved oxygen and temperature should be portable and weatherproof complete with cable, sensor, and use DC power source. The equipment was capable of measuring:
- A dissolved oxygen level in the range of 0-20mg/L and 0-200% saturation; and
 - The temperature within 0-45 degree Celsius.
- 5.14 The equipment had a membrane electrode with automatic temperature compensation complete with a cable.
- 5.15 Sufficient stocks of spare electrodes and cables were available for replacement where necessary.
- 5.16 Salinity compensation was built-in in the DO equipment. *In-situ* salinity was measured to calibrate the DO equipment prior to each DO measurement.

Turbidity

- 5.17 Turbidity was measured *in situ* by using the nephelometric method. The instrument was portable and weatherproof using a DC power sources complete with cable, sensor and comprehensive operation manuals. The equipment was capable of measuring turbidity between 0-1000 NTU. The probe cable was not less than 25m in length. The meter was calibrated in order to establish the relationship between NTU units and the levels of Suspended Solids.

Salinity

- 5.18 A portable salinometer capable of recording salinity within the range of 0-40 parts per thousand (ppt) was used for salinity measurement.

Water Depth Detector

- 5.19 A portable, battery-operated and hand held echo sounder was used for the determination of water depth at each designated monitoring station.

pH

- 5.20 The instrument consisted of a potentiometer, a glass electrode, a reference electrode and a temperature-compensating device. It was readable to 0.1pH in a range of 0 to 14. Standard buffer solutions of at least pH 7 and pH 10 were used for calibration of the instrument before and after use.

Water Sampling for Laboratory Analysis

- 5.21 A water sampler, consisting of a transparent Polyvinyl Chloride (PVC) of a capacity of not less than two litres which can be effectively sealed with cups at both ends was used. The water sampler had a positive latching system to keep it open and prevent premature closure until released by a messenger when the sampler was at the selected water depth. In addition, a sampling cup attached to a fixed or extendable rod was also used for sampling at the monitoring stations with swallow water.

Sample Container and Storage

- 5.22 Following collection, water samples for laboratory analysis were stored in high density polyethylene bottles with appropriate preservatives added, packed in the ice (cooled to 4°C without being frozen). The samples were delivered to WELLAB Limited (HOKLAS Registration No. HOKLAS083) and analysed as soon as possible after collection of the water samples. Sufficient volume of samples was collected to achieve the detection limit.

Calibration of In Situ Instruments

- 5.23 The pH meter, DO meter and turbidimeter were checked and calibrated before use. DO meter and turbidimeter were certified by WELLAB Limited before use and subsequently re-calibrated at quarterly basis throughout all stage of water quality monitoring programme. Response of sensors and electrodes were checked with certified standard solutions before each use. Wet bulb calibration for a DO meter was carried out before measurement at each monitoring station.
- 5.24 For on-site calibration of field equipment (Multi-parameter Water Quality System), the standard BS 1427:2009 “Guide to on-site test methods for analysis of waters” was observed.

Back-up Equipment

- 5.25 Sufficient stocks of spare parts were maintained for replacements when necessary. Backup monitoring equipment was also be made available so that monitoring could proceed uninterrupted even when some equipment was under maintenance, calibration, etc.

5.26 **Table 5.3** summarises the equipment used in the water quality monitoring programme. Copies of the calibration certificates of the multi-parameter water quality systems are shown in **Appendix C**.

Table 5.3 Water Quality Monitoring Equipment

Equipment	Model and Make	Qty.
Water sampler and sampling cup	A 2-Litre transparent PVC cylinder with latex cups at both ends and sampling cup for monitoring stations with swallow water	1
Sonar Water Depth Detector	Garmin Striker plus 4	1
Multi-parameter Water Quality System	YSI EXO 1	2

Monitoring Parameters and Frequency

5.27 **Table 5.4** summarises the monitoring parameters and frequencies of the additional water quality monitoring. The water quality monitoring schedule for the reporting month is shown in **Appendix D**.

Table 5.4 Additional Water Quality Monitoring Parameters and Frequency

Monitoring Station(s)	Parameters, unit	Depth	Frequency
River Beas	<ul style="list-style-type: none"> • Temperature (°C) • pH (pH unit) • Turbidity (NTU) • Water depth (m) • Salinity (ppt) • Dissolved Oxygen (DO) (mg/L and % of saturation) • Suspended Solids (SS) (mg/L) • Arsenic (As) (µg/L) 	<ul style="list-style-type: none"> • 3 water depths: 1m below water surface, mid-depth and 1m above river bed. • If the water depth was less than 3m, mid-depth sampling only. • If water depth was less than 6m, mid-depth might be omitted. 	3 days per week
River Indus and near Siu Hang San Tsuen Stream	<ul style="list-style-type: none"> • Temperature (°C) • pH (pH unit) • Turbidity (NTU) • Water depth (m) • Salinity (ppt) • Dissolved Oxygen (DO) (mg/L and % of saturation) • Suspended Solids (SS) (mg/L) 		

5.28 Monitoring location and position, time, sampling depth, weather conditions and any special phenomena or work underway nearby was also recorded.

Monitoring Methodology

Instrumentation

- 5.29 Multi-parameter meters (Model YSI EXO) were used to measure DO, turbidity, salinity, pH and temperature.

Operating/Analytical Procedures

- 5.30 At each measurement, two consecutive measurements of DO concentration, DO saturation, salinity, turbidity, pH and temperature were taken. The probes were retrieved out of the water after the first measurement and then re-deployed for the second measurement. Where the difference in the value between the first and second readings of each set was more than 25% of the value of the first reading, the reading was discarded and further readings were taken.

Laboratory Analytical Methods

- 5.31 Duplicate samples from each independent sampling event were required for all parameters. Analysis of suspended solids and arsenic were carried out by WELLAB Ltd. and comprehensive quality assurance and control procedures were in place in order to ensure the quality and consistency in results. The analysis methods and limits of reporting are provided in **Table 5.5**.

Table 5.5 Method for Laboratory Analysis for Water Samples

Determinant	Proposed Method	Limit of Reporting
Total Suspend Solids (SS)	APHA 17ed 2540 D	2.5 mg/L
Arsenic (As)	In-house method SOP022 (ICP-AES) and SOP076 (ICP-MS)	1 µg/L

QA/QC Requirements

Decontamination Procedures

- 5.32 Water sampling equipment used during the course of the monitoring process was decontaminated by manual washing and rinsed with distilled water after each sampling event. All of the disposal equipment was discarded after the sampling.

Sampling Management and Supervision

- 5.33 All sampling bottles were labelled with the sample I.D. (including sampling station), laboratory number and sampling date. Water samples were dispatched to the testing laboratory for analysis as soon as possible. All the collected samples were stored in a cool box to keep the temperature less than 4°C but without frozen. All water samples were handled under chain of custody protocols and relinquished to the laboratory representatives at locations specified by the laboratory.

Quality Control Measures for Sample Testing

- 5.34 The samples testing and following QC programmes were performed by WELLAB Ltd. for every batch of 20 samples:
- One method blank; and
 - One set of QC sample.

Results and Observations

- 5.35 All additional water quality monitoring was conducted as scheduled in the reporting month. The water quality monitoring schedule for this reporting month is shown in **Appendix D**.
- 5.36 The monitoring results and graphical presentation of additional water quality monitoring are shown in **Appendix G**.
- 5.37 No Action/Limit Level exceedance was recorded in the reporting month. The summary of exceedance record in the reporting month is shown in **Appendix O**.

Event and Action Plan

- 5.38 Should any non-compliance of the criteria occur, actions in accordance with the Event/Action Plan in **Appendix N** shall be carried out.

6 LAND CONTAMINATION (AMBIENT ARSENIC MONITORING)

Monitoring Requirements

- 6.1 According to Section 7.5 of the updated EM&A Manual, an ambient arsenic monitoring is required to be conducted in KTN during the clean-up processes of arsenic containing soil and the construction phase.
- 6.2 The Respirable Suspended Particulate (RSP, or PM10) was measured by High Volume Sampler (HVS) equipped with PM10 selector following the "Reference Method for the Determination of Particulate Matter as PM10 in the Atmosphere" Part 50 Chapter 1 Appendix J, Title 40 of the Code of Federal Regulations of the USEPA.
- 6.3 The Dust-laden air was drawn through PM10 HVS fitted with a conditioned pre-weighting filter paper, at a controlled rate. After sampling for 24-hour (details on measurement period are provided in Section 9.5.5), the filter paper with retained PM10 particulates was collected and returned to the laboratory for drying in a desiccators followed by accurate weighting. 24-hour average RSP levels were calculated from the ratio of the mass of PM10 particulates retained on the filter paper to the total volume of air sampled.
- 6.4 The weighted filter paper was prepared for arsenic testing through a "Hot Acid Extraction Procedure". The extracted material was tested for arsenic by using Inductively Coupled Plasma/Mass Spectrometry (ICP/MS). The extraction and testing was referenced to the following methods:
- Compendium Method 10-3.1 Selection, Preparation and Extraction of Filter Material, Center for Environmental Research Information, Office of Research and Development, USEPA, June 1999; and
 - Compendium Method 10-3.5 determination of Metals in Ambient Particulate Matter using Inductively Coupled Plasma/Mass Spectrometry (ICP/MS), Center for Environmental Research Information, Office of Research and Development, USEPA, June 1999.

Monitoring Location

- 6.5 Ambient arsenic monitoring was conducted at the monitoring station(s) under the Work Contract(s), as shown in **Figure 5**. **Table 6.1** describes the location of the ambient arsenic monitoring station.

Table 6.1 Location of Ambient Arsenic Monitoring station

Remark:

EP. No	Contract No.	Monitoring Stations	Location
EP-466/2013/A EP-467/2013/A EP-468/2013/A	ND/2019/01	KTN-DMS-4A ^[1]	Temporary Structure at Pak Shek Au
EP-468/2013/A	ND/2019/03		

[1]: Monitoring at the original location of KTN-DMS-4 (originally proposed in the approved EM&A Manual) was denied as there was no electricity supply. An alternative location (KTN-DMS-4A) was proposed.

Monitoring Equipment

- 6.6 **Table 6.2** summarises the equipment used in the ambient arsenic monitoring. Copies of calibration certificates are attached in **Appendix C**.

Table 6.2 Ambient Arsenic Monitoring Equipment

Monitoring Stations	Equipment	Model and Make	Quantity
KTN-DMS-4A	Calibrator	TISCH Model: TE-5025A	1
	HVS Sampler (RSP)	TISCH Model: TE-6070X	1

Monitoring Parameters, Frequency and Duration

- 6.7 **Table 6.3** summarises the monitoring parameters and frequencies of ambient arsenic during the clean-up processes of arsenic-containing soil and construction. The ambient arsenic monitoring schedule for the reporting month is shown in **Appendix D**.

Table 6.3 Impact Ambient Arsenic Monitoring Parameters, Frequency and Duration

Parameters	Frequency
24-hr RSP (Ambient Arsenic)	Once/ 6 days

Monitoring Methodology and QA/QC Procedure**24-hour RSP Monitoring**Instrumentation

- 6.8 High volume samplers (HVS) (GMW PM10 (TE6070X)) complete with appropriate sampling inlets was employed for 24-hour RSP monitoring. The sampler was composed of a motor, a filter holder, a flow controller and a sampling inlet and its performance specification complied with that required by USEPA Standard Title 40, Code of Federation Regulations Chapter 1 (Part 50).
- 6.9 The following guidelines were adopted during the installation of HVS:
- a horizontal platform with appropriate support to secure the samplers against gusty wind was provided;
 - no two samplers was placed less than 2 meters apart;
 - the distance between the sampler and an obstacle, such as buildings, was at least twice the height that the obstacle protrudes above the sampler;
 - a minimum of 2 meters of separation from walls, parapets and penthouses was required for rooftop samplers;
 - a minimum of 2 meters separation from any supporting structure, measured horizontally was required;
 - no furnace or incinerator flue was nearby;
 - airflow around the sampler was unrestricted;
 - the sampler was more than 20 meters from the dripline;
 - any wire fence and gate, to protect the sampler, were not cause any obstruction during monitoring;
 - permission was obtained to set up the samplers and to obtain access to the monitoring stations; and
 - a secured supply of electricity was needed to operate the samplers.

Operating/analytical procedures for the operation of HVS

- Prior to the commencement of the dust sampling, the flow rate of the high volume sampler was properly set (between 1.1 m³/min. and 1.4 m³/min.) in accordance with the manufacturer's instruction to within the range recommended in USEPA Standard Title 40, CFR Part 50.
- The power supply was checked to ensure the sampler worked properly. On sampling, the sampler was operated for 5 minutes to establish thermal equilibrium before placing any filter media at the designated air monitoring station.
- The filter holding frame was then removed by loosening the four nuts and a weighted and conditioned filter was carefully centered with the stamped number upwards, on a supporting screen.
- The filter was aligned on the screen so that the gasket formed an airtight seal on the outer edges of the filter. The filter holding frame was then tightened to the filter holder with swing bolts. The applied pressure was sufficient to avoid air leakage at the edges.
- The shelter lid was closed and secured with the aluminum strip.
- The timer was then programmed. Information was recorded on the record sheet, which included the starting time, the weather condition and the filter number (the initial weight of the filter paper can be found out by using the filter number).
- After sampling, the filter was removed and sent to the Wellab Ltd. for weighing. The elapsed time was also recorded.
- Before weighing, all filters were equilibrated in a conditioning environment for 24 hours. The conditioning environment temperature was between 25°C and 30°C and did not vary by more than $\pm 3^{\circ}\text{C}$; the relative humidity (RH) was $< 50\%$ and did not vary by more than $\pm 5\%$. A convenient working RH was 40%. Weighing results were further analysis of RSP concentrations collected by each filter.

Maintenance/Calibration

6.10 The following maintenance/calibration was required for the HVS:

- The high volume motors and their accessories were properly maintained. Appropriate maintenance such as routine motor brushes replacement and electrical wiring checking were made to ensure that the equipment and necessary power supply were in good working condition.
- High volume samplers were calibrated at bi-monthly intervals using TE-5025A Calibration Kit throughout all stages of the ambient arsenic monitoring.

Laboratory Measurement / Analysis

- 6.11 Quartz filters of size 8" x 10" were labelled before sampling. A HOKLAS accredited laboratory, Wellab Ltd., was responsible for the preparation of 24-hour conditioned and pre-weighed filter papers for the monitoring team. The balance for weighting filter paper was regularly calibrated against a traceable standard.
- 6.12 All filters, which were prepared by Wellab Ltd., were equilibrated in the conditioning environment for 24 hours before weighing. The conditioning environment temperature was around 25 °C and not variable by more than $\pm 3^{\circ}\text{C}$; the relative humidity (RH) was $< 50\%$ and not variable by more than $\pm 5\%$. A convenient working RH was 40%.
- 6.13 Wellab Ltd. (HOKLAS Registration No. HOKLAS083), was responsible for the extraction and testing procedure for Arsenic and comprehensive quality assurance and quality control programmes were conducted.

Results and Observations

- 6.14 The ambient arsenic monitoring results are summarised in **Table 6.4**. Detailed monitoring results and test report are shown in **Appendix E**.

Table 6.4 Summary Table of 24-hour RSP Monitoring Results (Ambient Arsenic) during the Reporting Month

Monitoring Date	Monitoring Station	Concentration (ng/m ³)	Action Level (ng/m ³)	Limit Level, (ng/m ³)
04/01/2023	KTN-DMS4(A)	5.99	9.36	11.7
10/01/2023		0.82		
16/01/2023		4.03		
21/01/2023		3.23		
27/01/2023		4.27		

- 6.15 All ambient arsenic monitoring was conducted as scheduled in the reporting month. During the reporting month, around 165.89m³ of arsenic soil transported to soil treatment plant and 2736.85m³ treated. No Action/Limit Level exceedances were recorded.

Event and Action Plan

- 6.16 Should any non-compliance of the criteria occur, actions in accordance with the Event/Action Plan in **Appendix N** shall be carried out.

7 LANDFILL GAS MONITORING

Monitoring Requirement

- 7.1 In accordance with the updated EM&A Manual, monitoring of landfill gas (LFG) is required for the construction works within the Ma Tso Lung Landfill (MTLL, close to KTN NDA) during the construction phase. This section presents the results of landfill gas measurements performed by the Contractor. **Appendix B** shows the Limit Levels for the monitoring works.
- 7.2 The MTLL is situated in the vicinity of the KTN NDA. A portion of the development falls within the MTLL and its 250m Consultation Zone.

Monitoring Parameters and Frequency

- 7.3 Monitoring parameters for Landfill gas monitoring include Methane, Carbon dioxide and Oxygen.
- 7.4 According to the mitigation measures of the updated EM&A Manual, measurements of the following frequencies should be carried out according to the monitoring requirements and procedures specified in Paragraphs 8.23 to 8.28 of EPD's Guidance Note, "LANDFILL GAS HAZARD ASSESSMENT GUIDANCE NOTE".
- 7.5 The frequency of monitoring of LFG was made reference to the updated EM&A Manual - Monitoring of any LFG which may be migrated to the site should be undertaken during construction of the infrastructure and the development within the Consultation Zone and within MTLL when the works involve confined spaces. Routine gas monitoring should be undertaken during groundwork construction and in all excavations. Monthly gas monitoring should also be conducted for set up on site such as offices, stores etc.

Monitoring Locations

- 7.6 Monitoring of oxygen, methane and carbon dioxide was performed for the construction of infrastructure and the development within the Consultation Zone and within MTLL when the works involved confined spaces. In this reporting month, the area required to be monitored for landfill gas are shown below and **Figure 6** shows the landfill gas monitoring locations.

- Excavation Locations: Portion 6b
- Manholes and Chambers: N/A
- Relocation of monitoring wells: N/A
- Any other Confined Spaces: Containers in Portion 6b

Monitoring Equipment

- 7.7 **Table 7.1** summarises the equipment employed by the Contractor for the landfill gas monitoring.

Table 7.1 Landfill Gas Monitoring Equipment

Equipment	Model and Make	Quantity
Portable gas detector	Rasi 700 BIO (Serial No. 330055)	1

Results and Observations

- 7.8 In the reporting month, landfill gas monitoring was carried out by the Contractor on 1 occasion

at 6 monitoring stations. No Limit Level exceedance for landfill gas monitoring was recorded in the reporting month. The monitoring results are provided in **Appendix J**. Copies of calibration certificates are attached in **Appendix C**.

Event and Action Plan

- 7.9 Should any non-compliance of the criteria occur, actions in accordance with the Event/Action Plan in **Appendix N** would be carried out.

8 BUILT HERITAGE MONITORING

Monitoring Requirement

- 8.1 In accordance with the updated EM&A Manual, baseline condition survey and baseline vibration impact assessment shall be conducted for identified built heritage prior to the commencement of construction works. Baseline condition survey and baseline vibration impact assessment shall be conducted by a qualified building surveyor or qualified structural engineer to define the vibration limit (a vibration limit at 7.5mm/s and 15mm/s could be adopted for graded historical buildings and historical buildings respectively) and to evaluate if construction vibration monitoring and structural strengthening measures are required during construction phase to ensure the construction performance meets the vibration standard stated in the EIA report.
- 8.2 According to the condition survey report from cultural heritage condition survey for Fanling Bypass Eastern Section under EP-473/2013/A, a vibration monitoring plan was proposed for the surveyed cultural heritage based on the Buildings Department's Practice Note (PNAP) APP-137. This section presents the results of built heritage monitoring performed by the Contractor according to the proposed monitoring plan in baseline condition survey report. **Appendix B** shows the Limit Levels for the monitoring works.

Monitoring Location

- 8.3 In the reporting month, construction vibration monitoring was conducted for built heritage features at FL02 and FL27 when pile driving operation was conducted within assessment area of the construction works. The location of the construction vibration monitoring stations was summarised in **Table 8.1** and shown in **Appendix K**.

Table 8.1 Location of Construction Vibration Monitoring

EP. No	Contract No.	Monitoring Station (s)	Nature of Cultural Heritage	Location (s)
EP-473/2013/A	ND/2019/05	FL02	Grave	Northwest side of Shung Him Tong Tsuen, at the hillside behind On Lok Garden
		FL27	Monument	Opposite to Shung Him Tong Public Toilet, at the bottom of slope feature

Monitoring Parameters and Frequency

- 8.4 **Table 8.2** summarises the vibration monitoring plan for surveyed cultural heritage under the Works Contracts. Vibration monitoring was conducted for surveyed built heritage when pile driving operation was conducted within the assessment area of construction works.

Table 8.2 Vibration Monitoring Plan

EP. No	Contract No.	Monitoring Stations	Distance with Construction Works	Monitoring Plan
EP-473/2013/A	ND/2019/05	FL02 and FL27	Within 50m	Daily assessment is required
			Within 75m	Bi-daily assessment is required
			Within 100m	Weekly assessment is required

Remark:

[1] Baseline condition survey was conducted for built heritage features at HFL08, FL05, FL07, FL08, FL10, FL11, FL17, FL19, FL31 and FL33 under ND/2019/04, also HFL05, FL02, FL04, FL24, FL27 and FL36 under ND/2019/05 for EP-473/2013/A. As HFL05, HFL08, FL04, FL05, FL07, FL08, FL10, FL11, FL17, FL19, FL24, FL31, FL33 and FL36 were not within the assessment area of the related construction work, no construction vibration monitoring was conducted for the built heritage in the reporting month.

- 8.5 The construction vibration monitoring was conducted throughout each event of the pile driving operation on a daily basis. The effect of ground-borne vibration from piling works on the surveyed built heritage was assessed by the maximum peak particle velocity (ppv), which was obtained from the maximum value of measurement of all pile driving operation events.

Monitoring Equipment

- 8.6 Copies of calibration certificates of the monitoring equipment employed by the Contractor of the construction vibration monitoring are attached in **Appendix C**.

Results and Observations

- 8.7 In the reporting month, construction vibration monitoring was carried out by the Contractor for the built heritage features at FL02 and FL27 on a daily basis when pile driving operation was conducted within 50m of the construction work. No Limit Level exceedance for construction vibration monitoring was recorded in the reporting month. The monitoring results are provided in **Appendix K**.

Event and Action Plan

- 8.8 **Table 8.3** summarises the vibration limits for construction vibration monitoring for surveyed cultural heritage.

Table 8.3 Vibration Limits for Construction Vibration Monitoring

Type of Building	Guide Values of Maximum ppv* (mm/Sec)	
	Transient Vibration	Continuous Vibration
Vibration-sensitive / dilapidated buildings#	7.5	3.0
Declared monuments/ Historical structures	3.0	

Remarks:

* peak particle velocity

as cultural heritages are sensitive receivers, vibration monitoring should be classified as vibration-sensitive

- 8.9 If any exceedance of limits is found or damage to either structural or non-structural elements of the historic buildings is identified, the construction works should be stopped immediately and structural engineer's advices should be sought for any remedial work.

9 ECOLOGICAL MONITORING

Monitoring of Measures to Minimise Disturbance to Water Birds in Ng Tung River, Sheung Yue River, Shek Sheung River and Long Valley

Monitoring Requirements and Protocol

- 9.1 As required under Section 12.3.2.5 of the Updated EM&A Manual, where development under the NDAs project is undertaken within 200m (the maximum distance at which it is predicted there may be some disturbance, and hence a reduction in numbers of large waterbirds) of Sheung Yue River and Long Valley, weekly transect at both high and low tides should be followed (It is considered high tide when the tidal levels are above 1.5m and low tide when the tidal levels are below 1.5m at Tsim Bei Tsui Station).
- 9.2 The purpose of the survey is to identify and enumerate all bird species utilizing the river channels and Long Valley Nature Park (LVNP) and identify any sources of actual or potential disturbance to birds due to construction activities throughout the construction period according to the methodology specified in Table 12.1 in the Updated EM&A Manual.
- 9.3 Monitoring in Long Valley followed the methodology adopted by the regular HKBWS bird monitoring programme in order to obtain comparable results and a complete coverage of the area in the shortest possible time.

Monitoring Frequency

- 9.4 High tide and low tide avifauna monitoring was required to be carried out on a weekly basis. Additional night-time avifauna monitoring in Long Valley was required to be carried out twice monthly from September to April.

Date of avifauna monitoring: 5, 6, 11, 12, 19, 20, 26 and 27 January 2023

Date of night-time monitoring: 6 and 11 January 2023

Monitoring Location

- 9.5 The avifauna monitoring was carried out at Ng Tung River, Sheung Yue River and Long Valley in the reporting month according to the construction programme. The transect routes in the reporting month were as follows:
- T1. Ng Tung River
 - T2. Ng Tung River
 - T3. Sheung Yue River
 - T5. Long Valley
- 9.6 As the sensitive receivers (large waterbirds) were easily visible, the transect route only needed to follow one bank of the rivers. The location of Transects T1, T2, T3 and T5 is shown in **Figure 9** for reference.

Monitoring Parameters

- 9.7 The monitoring parameters and survey methodology for each transect are described below:
- Abundance of birds
 - Types of habitat of which birds in use
 - Notable bird behaviours such as roosting, feeding, nesting and presence of juveniles
 - Birds heard through birdcalls that could not be located were marked as “heard”, while birds flying over the survey area were marked as “flight”. Species of conservation significance were specified.
- 9.8 Other information at the time of survey such as weather condition, tidal condition, tide level and noticeable natural or anthropogenic activities were documented.
- 9.9 For Avifauna survey, Ornithological nomenclature would make reference to The Avifauna of Hong Kong (Carey *et al.* 2001), The Birds of Hong Kong and South China (Viney *et al.* 2005), and the most recent updated list from other sources (e.g. Hong Kong Bird Watching Society).

Monitoring Results

- 9.10 In total, 80 species of birds were recorded during the bird surveys within assessment area. Among the recorded birds, there were 28 species of waterbirds. The detailed list of waterbirds and all recorded birds are shown in **Appendices L1k and L1l** respectively.
- 9.11 Among the four transects, transect T5 had a higher species diversity and abundance due to its diverse habitat types within Long Valley. Species such as *Ardeola bacchus* and *Egretta garzetta* were commonly found roosting and foraging at wetland habitats such as agricultural lands and shallow water habitats.
- 9.12 Along transect T5 in Long Valley, species with conservation interest such as *Himantopus himantopus*, which is a passage migrant, was commonly observed in shallow water habitats.
- 9.13 Construction works were observed in T5 in the reporting month.
- 9.14 Transect T3 was conducted along Sheung Yue River. Bird species such as *Ardeola bacchus* and *Egretta garzetta* were commonly observed feeding and roosting on the river bank and river bed. Construction works were observed beside Sheung Yue River.
- 9.15 Transects T1 and T2 are located at Ng Tung River. *Ardeola bacchus* and *Egretta garzetta* were commonly found feeding and roosting along the Ng Tung River. Fishing activities were observed at both T1 and T2. Potential anthropogenic sources of disturbance observed along T1 and T2 including the usage of remote control boats.
- 9.16 Avifauna monitoring in construction phase was conducted during the reporting month and the detailed results are attached in **Appendix L1**.

Monitoring of Measures to Minimise Impacts to Ma Tso Lung Stream and Siu Hang San Tsuen Stream, and Long Valley

Monitoring Requirements and Protocol

- 9.17 As required under Section 12.3.2.14 of the Updated EM&A Manual, aquatic faunal monitoring should be carried out during the construction phase.
- 9.18 Larger organisms such as fish should be monitored by direct counting, while kick-netting and

sweep-netting should be used for invertebrate sampling. There should be three replicates for invertebrate sampling at each sampling point. For kick-netting, the net should be placed with the opening facing the water current, and the substrate should be disturbed by kicking to dislodge organisms from the stream bed. Sweep-netting should be conducted when kick-netting is not feasible, such as in area with no water current. Small organisms that could not be identified with naked eye should be brought to the laboratory for identification under the dissecting microscope.

Monitoring Frequency

- 9.19 Quantitative aquatic fauna replicate surveys of stream fauna was required to be carried out on a monthly basis only during wet season. Three replicates for invertebrates sampling and direct counting of fish fauna should be performed respectively.

Monitoring Location

- 9.20 During wet season, the monitoring locations required to be carried out in Ma Tso Lung Stream are as follow:

- | | | | | |
|---------|---------|---------|---------|---------|
| • MS_01 | • MS_02 | • MS_03 | • MS_04 | • MS_05 |
| • MS_06 | • MS_07 | • MS_08 | • MS_09 | • MS_10 |
| • MS_11 | • MS_12 | • MS_13 | • MS_14 | • MS_15 |

- 9.21 The location of monitoring stations is shown in **Figure 10** for reference.

Monitoring Parameters

- 9.22 The monitoring parameters and survey methodology for each monitoring station are described below:
- Species composition
 - Abundance
 - Distribution for invertebrates and fish fauna
 - Species of conservation significance would be specified

- 9.23 Other information at the time of survey such as weather conditions and noticeable natural or anthropogenic activities were recorded.

Monitoring Status

- 9.24 According to the Updated EM&A Manual, quantitative aquatic fauna replicate surveys of stream fauna is required to be carried out on monthly basis during wet season. During the reporting Month, no aquatic fauna replicate surveys was carried out.

Monitoring of Measures to Minimise Impacts on Ecological Sensitive Habitats from Disturbance and Pollution

Monitoring Requirements and Protocol

- 9.25 As required under Section 12.3.2.17 of the Updated EM&A Manual, monitoring of measures to minimise impacts should be carried out during the construction phase.
- 9.26 The purpose of survey is to monitor the effectiveness of measures to minimise impacts on ecologically sensitive habitats from disturbance and pollution by standard faunal transect

surveys.

Mammal survey

- 9.27 Mammal survey should be performed during both day and night times, in areas along the transect routes which may potentially be utilized by terrestrial mammals. Field signs such as droppings, footprints, diggings and burrows left by larger terrestrial mammals should be observed. Mammals directly observed should be recorded, and identification should be made as accurate as possible from the field signs observed.
- 9.28 Bat survey should be conducted along the transect routes shortly after sunset, with the use of a bat detector to record the echolocation calls. The relative abundance of the species encountered should be estimated with reference to the baseline monitoring results, i.e. using a scale from one (species recorded within transect routes) to three (dominant species within transect routes), for comparison between baseline results and the current monitoring results. Nomenclature of mammal should be based on Shek (2006).

Herpetofauna survey (Amphibians and Reptiles)

- 9.29 Amphibian surveys should be conducted whenever possible on evenings following or during periods of rainfall, focusing on areas suitable for amphibians (e.g. forest, shrublands, grasslands, streams, ponds, marshes, etc.). Calling amphibians should be recorded, supplemented by visual observation of eggs, tadpoles, adult frogs, and toads.
- 9.30 Active searching of appropriate microhabitats such as stones, pond bunds, crevices and leaf debris should be performed mainly. Observation of exposed, basking and foraging reptiles should also be conducted. Nomenclature of amphibian and reptile should be based on Chan et al. (2005) and Karsen et al. (1998), respectively.

Insect survey (Butterfly and Dragonfly)

- 9.31 Butterflies and dragonflies observed along the transects should be identified and counted. Preferable habitats of the insects such as watercourses, fishponds, and vegetated areas should be observed with special attention. Nomenclature and protection status of the species should be based on Lo et al. (2005) for butterflies and Tam et al. (2011) for dragonflies.

Monitoring Frequency

- 9.32 Monitoring surveys of ecological sensitive receivers such as mammals, insects (butterflies and dragonflies), and herpetofauna was undertaken on a monthly bases.

Date of monitoring surveys of ecological sensitive receivers: 13, 18 January 2023

Monitoring Location

- 9.33 The transect routes in the reporting month according to the construction works are as follows:
- T1. Ma Tso Lung riparian zone and associated wetland habitats;
 - T1. Green belt areas E1-8, D1-8 and G1-3 in KTN NDA;
 - T1. AGR one C2-4 and C2-2 in KTN NDA;
 - T1. Area north of Ng Tung River;
 - T3. Area west of Siu Hang San Tsuen Stream;
 - T4. South side of Fanling Highway and Castle Peak Road in the vicinity of Pak Shek Au;
 - T5. Area west and east of the southern limit of the FLN NDA work area; and
 - T6. Areas in the western part of KTN.

9.34 The location of Transects is shown in **Figure 11** for reference.

Monitoring Parameters

9.35 The monitoring parameters and survey methodology for each transect are described below:-

- Species composition
- Abundance
- Distribution for fauna observed
- Species of conservation significance would be specified

Monitoring Results

Mammal

- 9.36 During the survey, a total of 4 mammal species were recorded from transects. A species of conservation importance was recorded, namely bat species *Pipistrellus abramus*.
- 9.37 Domestic dogs, *Canis lupus familiaris*, were commonly found at all transects, where associated with human settlements.
- 9.38 Echolocation calls of bats were recorded with a bat detector. The bat detector would list out possible bat species having similar echolocation calls in pattern and frequency. The structure of the echolocation calls from the recordings was later analysed to identify species as far as possible (the lack of literature on echolocation call structure makes the field identification of some bat species in Hong Kong difficult, and some species could only be identified to genus level, or remain unidentified from the recordings).
- 9.39 Identification of bat species encountered in the surveys was made with consideration of the possible bat species suggested by the bat detector, the distribution of suggested bat species in Hong Kong, previous records of bat species in the EIA Report and Baseline Monitoring Report, and the structure of echolocation calls of the recordings (including call structure, frequency, duration, inter pulse interval etc., with reference to relevant literatures).
- 9.40 *Pipistrellus abramus* was recorded with FM/QCF call structure and frequency around 45 kHz to 68 kHz (Ma et al., 2010, p.319). The above characteristics were further compared with data from relevant literatures to confirm the identities. References were also made to Tong (2016).
- 9.41 Bat species, *Pipistrellus abramus* was recorded in flight at nighttime at T1, T5 and T6.

Herpetofauna (Amphibians and Reptiles)

- 9.42 Along the transects, a total of 4 herpetofauna species was observed. No species of conservation importance was recorded. Species including toads, frogs and geckos were recorded near wetland habitats and watercourse. Transects T1 had the highest species diversity among all transects.

Insects (Butterfly and Dragonfly)

- 9.43 During the insect survey, a total of 11 butterfly species were recorded from transects. No odonata species were recorded in the reporting month. A species of butterfly recorded was of particular conservation interest, namely *Jamides celeno*. Transect T5 had higher butterfly species diversity than other transects.
- 9.44 Odonata were not recorded in the reporting month. The absence of odonatan record was likely

due to weather conditions and temperature in the reporting month, which can be summarised as cloudy and sudden drop in temperature, as activities of odonata can fluctuate with environmental condition. More attention should be paid to future monitoring results, potential sources of disturbance and other relevant ecological data.

- 9.45 Ecological sensitive receivers such as mammals, insects (butterflies and dragonflies), and herpetofauna monitoring during construction phase was conducted in the reporting month and the results are attached in **Appendices L2 to L5**.
- 9.46 For the monitoring conducted on 18 January 2023 at Transect T5, a section of the transect route was found located within a private property and hence not accessible. Another section of transect T5 was found blocked by a new accumulation of fallen trees. The inaccessible part are shown in **Photo 1** and **Photo 2** below. The adjusted accessible transect route is shown in **Figure 11**.



Photo 1. Inaccessible part of transect T5 located within a private property.



Photo 2. Inaccessible part of transect T5 blocked by fallen trees.

Results and Observation

Details of the Influencing Factors

Major Activities

- 9.47 During the survey of Monitoring of Measures to Minimise Disturbance to Water Birds in Sheung Yue River and Long Valley, anthropogenic activities including soil turning with excavator and other construction activities were observed in Long Valley. Construction works were observed beside Sheung Yue River.
- 9.48 The anthropogenic activities affected only a small area of the habitat in Long Valley during monitoring and would only pose minor disturbances to the birds..
- 9.49 During the survey of Monitoring of Measures to Minimise Disturbance to Water Birds in Ng Tung River, anthropogenic activities including construction works beside T2, recreational usage of remote control boats and helicopters at both T1 and T2, and recreational fishing by fishing rod at both T1 and T2 were observed.
- 9.50 During the survey of Monitoring of Measures to Minimise Impacts on Ecological Sensitive Habitats from Disturbance and Pollution, construction activities NOT under this Project were observed at T5.

Weather Conditions

- 9.51 According to the observation during survey, temperature and the rain flow records in the reporting month (Reference: <http://www.weather.gov.hk/wxinfo/pastwx/metob202301.htm>), weather conditions might pose influence towards the monitoring results.
- 9.52 The detailed ecological monitoring results are attached in **Appendix L**.

References

- Ma, J., Jones, G., Zhu, G. J., & Metzner, W. (2010). Echolocation behaviours of the Japanese pipistrelle bat *Pipistrellus abramus* during foraging flight. *Acta Theriologica*, 55(4), 315-332.
- Tong, C. F. (2016). Distribution and preference of landscape features and foraging sites of insectivorous bats in Hong Kong urban parks. (Master dissertation)

10 ENVIRONMENTAL SITE INSPECTION**Site Audits**

- 10.1 Site audits were carried out by ET on a weekly basis to monitor the timely implementation of proper environmental management practices and mitigation measures on the Contract site. Summary of the site audits are presented in **Table 10.1** and **Appendix P**.

Table 10.1 Summary of Site Audits

Environmental Site Inspection	Works Contracts						
	ND/2019/01	ND/2019/02	ND/2019/03	ND/2019/04	ND/2019/05	ND/2019/06	ND/2019/07
Weekly site audit with representative of the <i>Supervisor's</i> Representative and the Contractor	3, 10, 17, 27 and 31 Jan 23	4, 13, 18 and 26 Jan 23	6, 13, 17 and 27 Jan 23	5, 12, 16 and 26 Jan 23	3, 9, 19, 26 and 30 Jan 23	5, 12, 16 and 26 Jan 23	6, 12, 20 and 27 Jan 23
Joint Site Audit with representative of the <i>Supervisor's</i> Representative, the Contractor and IEC	31 Jan 23	13 Jan 23	17 Jan 23	16 Jan 23	19 Jan 23	N/A	12 Jan 23

- 10.2 During site inspections in the reporting month, no non-conformance was identified. The observations and recommendations made during the audit sessions are summarised in **Table 10.2**.
- 10.3 All construction activities with significant environmental impact undertaken by Contract No. ND/2019/06 was substantially completed in March 2022 and the majority of outstanding works were also completed in April 2022 with defect rectification works remained. The outstanding installation works were the short-duration works which would be completed within 2 months during the 1-year defect correction period. ET would record the environmental deficiency, if any, for NDTWM (EP-475/2013/A) during the 1-year defect correction period under Contract ND/2019/04 site inspection and would email weekly those inspection records to the Project Team of Contract ND/2019/06 for information.

Table 10.2 Observations and Recommendations during Site Audits

Parameters	Date	Observations and Recommendations	Follow-up
Contract No.: ND/2019/01			
<i>Air Quality</i>	17/01/2023	Faded NRMM label should be replaced.	Improvement/Rectification was observed during follow-up audit session on 27 January 2023.
<i>Waste/Chemical Management</i>	31/01/2023	General refuse should be disposed of regularly and properly.	Follow-up action is needed to be reported in the following month.
Contract No.: ND/2019/02			
<i>Water Quality</i>	28/12/2022	Sufficient mitigation measures should be deployed on the excavated section next to the Sheung Yue River.	Item remarked as 230104-R02. Follow-up action is needed to be review.
	04/01/2023		Item remarked as 230113-R02. Follow-up action is needed to be review.
	13/01/2023		Item remarked as 230118-R02. Follow-up action is needed to be review.
	18/01/2023		Improvement/Rectification was observed during follow-up audit session on 26 January 2023.
	28/12/2022	Broken silt-curtain should be replaced.	Item remarked as 230104-R03. Follow-up action is needed to be review.
	04/01/2023		Item remarked as 230113-R03. Follow-up action is needed to be review.
	13/01/2023		Item remarked as 230118-R03. Follow-up action is needed to be review.
	18/01/2023		Item remarked as 230126-R02. Follow-up action is needed to be review.
	26/01/2023		Follow-up action is needed to be reported in the following month.
<i>Landscape and Visual</i>	28/12/2022	To remove construction material leaning onto retained trees and set up tree protection zone.	Item remarked as 230104-R01. Follow-up action is needed to be review.
	04/01/2023		Item remarked as 230113-R01. Follow-up action is needed to be review.
	13/01/2023		Item remarked as 230118-R01. Follow-up action is needed to be review.
	18/01/2023		Item remarked as 230126-R01. Follow-up action is needed to be review.





Parameters	Date	Observations and Recommendations	Follow-up
	26/01/2023		Follow-up action is needed to be reported in the following month.
Contract No.: ND/2019/03			
Air Quality	30/12/2022	Dusty debris were observed at the site exit of Yin Kong. Contractor was reminded to clear the dusty debris immediately, and enhance water and dust mitigation measures around the boundary of Yin Kong Road works area.	Item remarked as 230106-O01. Follow-up action is needed to be review.
	06/01/2023		Item remarked as 230113-O01. Follow-up action is needed to be review.
	13/01/2023		Item remarked as 230117-O01. Follow-up action is needed to be review.
	17/01/2023		Item remarked as 230127-O01. Follow-up action is needed to be review.
	27/01/2023		Follow-up action is needed to be reported in the following month.
Water Quality	30/12/2022	Dusty debris were observed at the site exit of Yin Kong. Contractor was reminded to clear the dusty debris immediately, and enhance water and dust mitigation measures around the boundary of Yin Kong Road works area.	Item remarked as 230106-O01. Follow-up action is needed to be review.
	06/01/2023		Item remarked as 230113-O01. Follow-up action is needed to be review.
	13/01/2023		Item remarked as 230117-O01. Follow-up action is needed to be review.
	17/01/2023		Item remarked as 230127-O01. Follow-up action is needed to be review.
	27/01/2023		Follow-up action is needed to be reported in the following month.
Waste / Chemical Management	30/12/2022	Provide drip tray for chemical/fuel containers.	Item remarked as 230106-R01. Follow-up action is needed to be review.
	06/01/2023		Item remarked as 230113-R01. Follow-up action is needed to be review.
	13/01/2023		Item remarked as 230117-R01. Follow-up action is needed to be review.
	17/01/2023		Item remarked as 230127-R01. Follow-up action is needed to be review.
	27/01/2023		Follow-up action is needed to be reported in the following month.
Contract No.: ND/2019/04			



Parameters	Date	Observations and Recommendations	Follow-up
Water Quality	29/12/2022	Covering of stockpile is required to minimize the muddy runoff during rainstorm.	Item remarked as 230105-R01. Follow-up action is needed to be review.
	05/01/2023		Item remarked as 230112-R01. Follow-up action is needed to be review.
	12/01/2023		Item remarked as 230116-R01. Follow-up action is needed to be review.
	16/01/2023		Item remarked as 230126-R01. Follow-up action is needed to be review.
	26/01/2023		Follow-up action is needed to be reported in the following month.
Waste/Chemical Management	26/01/2023	Drip tray should be provided for chemical storage.	Follow-up action is needed to be reported in the following month.
Contract No.: ND/2019/05			
--	--	--	--
Contract No.: ND/2019/06			
--	--	--	--
Contract No.: ND/2019/07			
--	--	--	--

Implementation Status of Environmental Mitigation Measures

- 10.4 According to the EIA Report, EPs and the Updated EM&A Manual, the mitigation measures detailed in the documents are recommended to be implemented during the construction phase. An updated summary of the Environmental Mitigation Implementation Schedule is provided in **Appendix Q**. The photographic records of measures as stipulated in EPs to mitigate environmental impacts in the reporting month are presented in **Table 10.3**.

Table 10.3 Photographic Records and Implementation Status of Measures

EP No.	Condition	Photographic Record	Implementation Status
<u>EP-466/2013/A</u>	2.9	 <p>To minimise adverse impacts on habitats of ecological importance in the vicinity of the Project, 2m high solid dull green site barrier fences shall be erected around all active works areas.</p>	$\wedge_{[1]}$
<u>EP-467/2013/A</u>	2.9	 <p>To minimise adverse impacts on habitats of ecological importance in the vicinity of the Project, 2m high solid dull green site barrier fences shall be erected around all active works areas.</p>	$\wedge_{[1]}$
<u>EP-468/2013/A</u>	2.11	 <p>To minimise adverse impacts on habitats of ecological importance in the vicinity of the Project, 2m high solid dull green site barrier fences shall be erected around all active works areas.</p>	$\wedge_{[1]}$
<u>EP-469/2013</u>	2.7	 <p>To minimise adverse impacts on habitats of ecological importance in the vicinity of the Project, 2m high solid dull green site barrier fences shall be erected around all active works areas.</p>	$\wedge_{[1]}$

<u>EP-473/2013/</u> <u>A</u>	2.13	 <p>To minimise adverse impacts on habitats of ecological importance in the vicinity of the Project, 2m high solid dull green site barrier fences shall be erected around all active works areas.</p>	^ _[1]
<u>EP-475/2013/</u> <u>A</u>	2.7	 <p>To minimise adverse impacts on habitats of ecological importance in the vicinity of the Project, 2m high solid dull green site barrier fences shall be erected around all active works areas.</p>	^ _[1]
Implementation status:		^ Mitigation measure was fully implemented * Observation/reminder was made during site audit but improved/rectified by the contractor # Observation/reminder was made during site audit but not yet improved/ rectified by the contractor X Non-compliance of mitigation measure • Non-compliance but rectified by the contractor N/A Not Applicable at this stage as no such site activities were conducted in the reporting period	

Remark:







[1]: Barrier fences might be subjected to change according to the phasing plan designed at detailed design stage

Implementation Status of Water Quality Mitigation Measures

- 10.5 The water quality mitigation measures detailed in the EIA Report and the Updated EM&A Manual are recommended to be implemented during the construction phase. Water quality mitigation measures implemented by the contractors were closely monitored to prevent water pollution, especially during rainy season. An updated summary of the Environmental Mitigation Implementation Schedule is provided in **Appendix Q**. Specific water quality mitigation measures for major construction works in the reporting month are presented in **Table 10.4**.

Table 10.4 Specific Water Quality Mitigation Measures for Major Construction Works in the Reporting Month

Works Contracts	Photographic Records	
ND/2019/01	 <p>Hard paved exposed slope surface</p>	 <p>Hydroseeding for slope area</p>
ND/2019/02	 <p>Hard paved exposed haul road</p>	 <p>Hard paved exposed slope surface</p>
ND/2019/03	 <p>Hard paved exposed haul road</p>	 <p>Regular clearance of water for wheel washing facility</p>
ND/2019/04	 <p>Hard paved exposed slope surface</p>	 <p>Deployment of silt curtain around works area in Ng Tung River</p>

ND/2019/05	 <p>Covering dusty stockpile</p>	 <p>Provision of sand bags around works area</p>
ND/2019/07	 <p>Covering exposed slope surface with tarpaulin</p>	 <p>De-silting waste water before discharge</p>
Water quality mitigation measures for site(s) in operation phase, remaining defect works		
ND/2019/06	 <p>Hard paved exposed haul road</p>	 <p>Hard paved exposed haul road</p>








Solid and Liquid Waste Management Status

- 10.6 Waste generated from Contract Nos. ND/2019/01, ND/2019/02, ND/2019/03, ND/2019/04, ND/2019/05 and ND/2019/07 included inert construction and demolition (C&D) materials and non-inert C&D wastes in the reporting month. The site of ND/2019/06 was handed over to AFCD for operation since 4 April 2022.
- 10.7 The amount of wastes generated by the construction works of the Contract Nos. ND/2019/01, ND/2019/02, ND/2019/03, ND/2019/04, ND/2019/05 and ND/2019/07 during the reporting month are shown in **Appendix R**. The site of ND/2019/06 was handed over to AFCD for operation since 4 April 2022.
- 10.8 The Contractors are advised to minimise the wastes generated through recycling or reusing. All mitigation measures stipulated in the Updated EM&A Manual and waste management plans shall be fully implemented. The status of implementation of waste management and reduction measures are summited in **Appendix Q**.

Ecological Mitigation Measures – Creation of Long Valley Nature Park (LVNP)

- 10.9 Based on the findings of the EIA Report, the area of Long Valley has been assessed as of high to very high ecological value and is the largest contiguous area of freshwater wetland habitats in Hong Kong. To safeguard the ecological value of Long Valley, about 37 hectares of land in Long Valley has been proposed to develop into Long Valley Nature Park (LVNP) for conserving and enhancing the ecologically important environment as well as for compensation of the wetland loss due to the NDA development.
- 10.10 LVNP is developed according to the approved Habitat Creation and Management Plan (HCMP) submitted under EP-468/2013/A. HCMP provides a framework and specifications for development and management of LVNP and guides the development to maintain and enhance the 37 hectares of low-lying wetland habitats.
- 10.11 Regarding the design, the zoning of land use in LVNP is intended to maintain the existing mosaic pattern of wet and dry agriculture, while controlling the activities that could potentially disturb target habitats and species. LVNP will be divided into three broad zones of land use as below:
- Biodiversity Zone of about 21 hectares largely designated for biodiversity conservation through cultivation of specified crops and habitat management.
 - Agricultural Zone of about 11 hectares designated for commercially focuses crop production and eco-friendly agricultural practice for farming.
 - Visitor Zone of about 5 hectares designed to accommodate visitors as well as storage and other facilities and for educational purposes.
- 10.12 The construction of LVNP started in late 2019 and was expected to be completed in 2023. During the construction period, the progress of construction and wetland enhancement works has been under observation by different stakeholders including AFCD and green groups. Close communication between AFCD and CEDD were conducted to exchange views on conservation, restoration and management of habitats as well as on the planning and design of the park. In addition, advices from green groups, Hong Kong Bird Watching Society (HKBWS) and The Conservancy Association (CA), have been taken on habitat management of Long Valley and potential effects on habitat and wildlife of each individual work conducted in Long Valley. The last meeting was held on 18 November 2022 to share the progress of LVNP with different stakeholders, including CEDD, AFCD, CA, HKBWS, Contractor, ET, IEC and farmers.
- 10.13 Proposals on wetland creation and restoration, dry agricultural land creation, pond creation, water treatment wetland and design of irrigation channel were submitted by the Contractor to achieve the objectives stated in HCMP and accepted by the Engineer with consent from AFCD before implementation. The Contractor would consult the stakeholders for recommendations and suggestions on mitigation measures to minimise the environmental impacts arising from construction works. The progress of works would be arranged to minimise impacts to avifauna and maintain the habitat for avifauna. The photographic records of site activities in LVNP are presented in **Table 10.5**.

Table 10.5 Photographic Records of Site Activities in LVNP

	
Continuing agricultural practice in existing farmland to maintain habitats in Long Valley	
	
Open water Habitat	Open water Habitat
Creation of wetland with designated habitat for biodiversity conservation	
	
Planting of paddy rice to provide foraging ground for Yellow-breasted Bunting	
	
Enhancement of irrigation channel to provide reliable water source for farmland in Long Valley	



Provision of bird island (hidden area)



Restoring of water flea pond to provide food source to water birds



Construction of storage sheds for farmers



An *Elanus caeruleus* was recorded



Wet agricultural land



Provision of noise barrier for noisy works in Long Valley

11 ENVIRONMENTAL NON-CONFORMANCE

Summary of Exceedances

- 11.1 No Action/Limit Level exceedance for air quality, construction noise, water quality, ambient arsenic, landfill gas monitoring and build heritage monitoring was recorded in the reporting month. The summary of exceedance recorded in the reporting month is shown in Appendix O.
- 11.2 Ecological monitoring was carried out in the reporting month. The results will be compared with Action and Limit Levels after issuance of the Final Baseline Ecological Report.
- 11.3 Should the monitoring results of the environmental monitoring parameters at any designated monitoring stations indicate that Action / Limit Levels are exceeded, the actions in accordance with the Event/Action Plan in **Appendix N** would be carried out.

Summary of Environmental Non-Compliance

- 11.4 No environmental non-compliance was recorded in the reporting month.

Summary of Environmental Complaint

- 11.5 Two environmental complaints were received in the reporting month. One is for ND/2019/01 and ND/2019/02. The other one is for ND/2019/05, this complaint case will be reported in the next monthly report since the investigation is in progress. The Cumulative Complaint Log since the commencement of the Project is presented in **Appendix S**.

Summary of Environmental Summon and Successful Prosecution

- 11.6 There was no successful environmental prosecution or notification of summons received since the Project commencement. The Cumulative Log for environmental summon and successful prosecution since the commencement of the Project is presented in **Appendix T**.

12 FUTURE KEY ISSUES

Key Issues in the Coming Three Months

12.1 The major site activities, potential environmental impacts and recommended mitigation measures for the coming three months are shown in **Table 12.1**.

Table 12.1 Summary Table for Site Activities, Potential Environmental Impacts and Recommended Mitigation Measures in the Coming Months

Contract No.	Major Site Activities (February to April 2023)	Location/ Working Period	Potential Environmental Impact	Recommended Mitigation Measures
ND/2019/01	(a) Site clearance / tree felling	Portions 1a, 1c, 2, 13	- Construction Dust impact - Noise Impact (Construction Phase) - Water Quality Impact (Construction Phase) - Waste Management (Construction Waste)	Air - Watering on exposed earth and haul road. - Cover the stockpiles or dusty materials. - Deploy water bowsers to water the haul road. - Deploy mist-cannon on site - Provide shelter with top and 3-sides for cement production activities. - Cover the Arsenic-containing soil. - Store the bulk cement in enclosed silo tank for soil treatment. - Close the mechanical cover of the vehicles used for transporting dusty materials. - Establish vehicle wheel washing facilities at vehicle exit points. - Speed control of site vehicles. Noise - Regular inspect of construction plants in good condition.
	(b) GI works	Portions 1a		
	(c) Excavation	Portions 1b, 3, 5, 7, 8b, 9b, 10a, 10b		
	(d) Construction of retaining wall	Portions 8a, 9b		
	(e) Construction of hoarding	Portion 1b		
	(f) Construction of noise barrier	Portion 1b		
	(g) Site Formation	Portions 1a, 1c, 1e, 2, 7		
	(h) Removal of existing structure	Portions 1a, 13		
	(i) Construction of subway	Portions 2		
	(j) Operation of HAC treatment facility	Portions 6b		

	(k) Drainage works	Portions 1b, 3, 5, 6a, 7, 8b, 9b, 10a, 10b		<ul style="list-style-type: none"> - Provide temporary noise screens if necessary. - Use of Quiet plants (QPME) and working methods if possible. - Sequencing operation of construction plants where practicable. - Shut down the machines and plant if not in use. - Only well-maintained plant to be operated on-site - Mobile plant to be sited as far away from NSRs as possible practicable. - Conduct noise monitoring regularly. - Erect silent-up noise barrier at portion 6b. <p>Water</p> <ul style="list-style-type: none"> - Set up wastewater treatment system (AquaSed) on site - Erect soil bund / temporary drain to divert /collect surface runoff. - Maintain the drainage and wastewater treatment facilities. <p>Waste / Chemical Management</p> <ul style="list-style-type: none"> - Sort out demolition debris and excavated materials from demolition works to recover reusable / recyclable portions - Provide recycling bins on site, encourage reuse and recycle as much as possible. - Provide drip trays for chemical containers. - Chemical spill kit available on site. - Chemical waste cabinet available on site.
	(l) Road Construction	Portion 1b, 5, 6a, 10a		
	(m) Trenchless	Portion 5, 8b		
	(n) Construction of reservoir	Portions 8a		
	(o) Soil nail	Portion 9b		
	(p) Sheet piling / Pipe Pile / ELS	Portion 5, 7, 8b, 9b, 10a, 10b		

				<ul style="list-style-type: none"> - Chemical wastes to be stored in appropriate containers and collected by a licensed chemical waste collector. - Delivery of yard waste to tree shredding facility for upcycling.
ND/2019/02	(a) Pipe Jacking	Portions 1, 2 & 3	Air, Noise, Waste	<ul style="list-style-type: none"> - Dusty works should be spray water. Idle stockpile or slop should be covered by Tarpaulin sheet properly. - Wheel washing should be carried out at every exit. - Plants should be well maintained to prevent dark smoke and oil leakage. Idle plant should be turned off. - Drip tray should be provided for all chemical and stationary plants. - No construction works shall be carried out in restricted hours (7:00 pm to 7:00 am) unless CNP is obtained. - Erect noise screen along site boundary. - Waste should be sorted and dispose according to the Waste Management Plan - No direct discharge of wastewater into storm drains is allowed. Wastewater must be de-silted before discharged in accordance with the water discharge license. - Dull green barrier and ecological measures should be implemented according to the Ecological protection plan.
	(b) Backfilling	Portion 2	Air, Noise, Waste	
	(c) Concreting	Portions 4, 7 & 10	Air, Noise, Water, Waste, Ecology	
	(d) Bedding & Pipe Laying	Portion 2, 3	Air, Noise, Water, Waste, Ecology	
	(e) ELS	Portions 2 & 10	Air, Noise, Water, Waste, Ecology	
	(f) Sheet Pile Installation	Portions 4	Air, Noise, Water, Waste	
	(g) Cut and Fill of Slope	Portion 8	Air, Noise, Water, Waste	
ND/2019/03	(a) Excavation & ELS	Portion 1, 1A, 2, 3, 4, 4A, 4B, 5, 5A	<ul style="list-style-type: none"> - Waste - Air pollution - Noise pollution 	<ul style="list-style-type: none"> - Dusty works should be sprayed with water or stockpile should be covered by Tarpaulin properly.
	(b) Site Clearance	Sections 7, 8 and 9	<ul style="list-style-type: none"> - Waste 	

			- Air pollution - Noise pollution	<ul style="list-style-type: none"> - Plants should have maintenance to prevent dark smoke and oil leakage. Idle plant should be turned off. - Drip tray should be provided for all chemical and stationary plants. - No construction works shall be carried out in restricted hours (7:00 pm to 7:00 am) unless CNP is granted. - Waste should be sorted and disposed according to Waste Management Plan. - No direct discharge of wastewater into storm water drains is allowed. Wastewater must be desilted before discharging according to water discharge license.
	(c) Tree Felling	Sections 6, 7, 8 and 9	- Waste - Air pollution - Noise pollution	
ND/2019/04	(a) Sheet piling	Bridge F and Portion H	- Air, Noise, Waste	<ul style="list-style-type: none"> - Dusty works should be sprayed with water or stockpile should be covered by tarpaulin properly. - Plants should have maintenance to prevent dark smoke and oil leakage. Idle plant should be turned off. - Drip tray should be provided for all chemical and stationary plants. - No construction works shall be carried out in restricted hours (7:00 pm to 7:00 am) unless CNP is granted. - Waste should be sorted and disposed according to Waste Management Plan. - No direct discharge of wastewater into storm water drains is allowed. Wastewater must be desilted before discharging according to water discharge license.
	(b) Pile cap	Bridge A1, A2 and A3	- Air, Noise, Water, Waste	
	(c) Excavation & ELS	Portion F, H, K Bridge A1, A2, A3, F	- Air, Noise, Waste	
	(d) Road works	Portion H, Q, R, S, U and V	- Air, Noise, Waste	
	(e) Tree felling	Portion P	- Air, Noise, Waste	
	(f) Tree transplant and pruning	Portion C, P and T	- Air, Noise, Waste	

ND/2019/05	(a) Pre-drilling	B2-03-P3, P5, P6, E3-04b, E3-05M and E4-01	<ul style="list-style-type: none"> - Construction Dust Impact - Noise Impact - Water Quality Impact (Construction Phase) - Waste Management (Construction Waste) - Landscape and Visual - Cultural Heritage 	<ul style="list-style-type: none"> - Regular watering on exposed worksites and haul road. - Stockpiling area should be provided with covers and water spraying system. - Only well maintained plant to be operated on site. - plant known to emit noise strongly in one direction, where possible, be orientated so that the noise is directed away from nearby NSRs. - mobile plant to be sited as far away from NSRs as possible practicable. - All open stockpiles of construction materials of more than 50m³ to be covered with tarpaulin. - Manholes to be adequately covered and temporarily sealed so as to prevent silt, construction materials or debris being washed into the drainage system. - All vehicles and plant to be cleaned before leaving a construction site to ensure no earth, mud, debris and the like is deposited by them on roads. - Segregate and store different types of waste in different containers, skip or stockpiles to enhance reuse or recycling of materials and their proper disposal. - Sort out demolition debris and excavated materials from demolition works to recover reusable/recyclable portions.
	(b) Bored piling (Rotary type / RCD)	B1, B2 & C1(Portion II) and D2-01.		
	(c) Piling	E3-04b, E3-05M and E4-01		
	(d) Erection of steel bridge	HKY FB (East)		
	(e) ELS & Pile Cap Construction	B1-01m, B1-02ab, C1-01b, C1-02b, C1-03ab, C2-01, C2-02, C2-03a, C2-04a, C3-01a, C3-02, D1-02 and E2-01, E2-03		
	(f) Base slab Construction	NB109		
	(g) Duct Works and backfilling	Portion 13, Portion 17 and 18, TWSR (West), TWSR (East)		
	(h) Pier/Pier head Construction	B1-02ab, C1-01ab, C1-02ab, C1-03ab, C1-04ab, C2-01, C2-02, D1-02, E1-04 & E2-01, E3-02, E2-03, D2-02, D2-03		

	(i) Road Construction	Venton Area		<ul style="list-style-type: none"> - Provide training to workers on appropriate waste management procedures, including waste reduction, reuse and recycling. - To adopt other good site practice, such as arrangements for collection and effective disposal to an appropriate facility, of all wastes generated at the site and regular cleaning and maintenance programme for drainage. - Chemical wastes to be stored in appropriate containers and collected by a licensed chemical waste Contractor. Chemical wastes (e.g. spent lubricant oil) should be recycled at an appropriate facility as far as possible, while the chemical waste that cannot be recycled should be disposed of at either the Chemical Waste Treatment Centre, or another licensed facility, in accordance with the Waste Disposal (Chemical Waste) (General) Regulation. - Conducting Construction Vibration Monitoring - Tree Protection & Preservation Existing trees to be retained within the Project Site should be carefully protected during construction. In particular OVTs will be preserved according to ETWB Technical Circular (Works) No. 29/2004. - Tree Transplantation Trees unavoidably affected by the Project works should be transplanted where practical. Trees should be transplanted straight to their final
	(j) Segment Fabrication	bridge C2 & C3 & D1 & E1		
	(k) Segments Erection	bridges D1 and E1		
	(l) SOP & Segment construction (precast & in-situ cast in syte)	C4-04, E3-03, E2-02		

				receptor site and not held in a temporary nursery as far as possible. - Erect 2m high dull green site boundary fence.
ND/2019/06	N/A	N/A	N/A	N/A
ND/2019/07	(a) Road works	Portion 1, 4, 5	- Construction Dust Impact - Noise Impact - Water Quality Impact (Construction Phase) - Waste Management (Construction Waste) - Landscape and Visual	- Regular watering on exposed worksites and haul road. - Stockpiling area should be provided with covers and water spraying system. - Only well-maintained plant to be operated on-site. - plant known to emit noise strongly in one direction, where possible, be orientated so that the noise is directed away from nearby NSRs. - mobile plant to be sited as far away from NSRs as possible practicable. - All open stockpiles of construction materials of more than 50m ³ to be covered with tarpaulin.
	(b) C&D waste disposal	Portion 1, 2, 4, 5		
	(c) Construction of box culvert	Portions 2		
	(d) Filling works	Portions 1, 2, 4		
	(e) Construction of site haul road	Portions 4		
	(f) Drainage Works	Portion 1, 3, 4, 5		
	(g) Sewerage works	Portion 1, 3, 4, 5		

	(h) Construction of Noise Barrier	Portion 5		<ul style="list-style-type: none"> - Manholes to be adequately covered and temporarily sealed so as to prevent silt, construction materials or debris being washed into the drainage system. - All vehicles and plant to be cleaned before leaving a construction site to ensure no earth, mud, debris and the like is deposited by them on roads. - Segregate and store different types of waste in different containers, skip or stockpiles to enhance reuse or recycling of materials and their proper disposal. - Sort out demolition debris and excavated materials from demolition works to recover reusable/recyclable portions. - Provide training to workers on appropriate waste management procedures, including waste reduction, reuse and recycling. - To adopt other good site practice, such as arrangements for collection and effective disposal to an appropriate facility, of all wastes generated at the site and regular cleaning and maintenance programme for drainage. - Chemical wastes to be stored in appropriate containers and collected by a licensed chemical waste Contractor. Chemical wastes (e.g. spent lubricant oil) should be recycled at an appropriate facility as far as possible, while the chemical waste that cannot be recycled should be disposed of at either the Chemical Waste Treatment Centre, or
	(i) Waterworks	Portion 1		

				<p>another licensed facility, in accordance with the Waste Disposal (Chemical Waste) (General) Regulation.</p> <ul style="list-style-type: none"> - Tree Protection & Preservation – Existing trees to be retained within the Project Site should be carefully protected during construction. In particular OVTs will be preserved according to ETWB Technical Circular (Works) No. 29/2004. - Tree Transplantation – Trees unavoidably affected by the Project works should be transplanted where practical. Trees should be transplanted straight to their final receptor site and not held in a temporary nursery as far as possible. - Erect 2m high dull green site boundary fence. - Light Control – Construction day and night time lighting should be controlled to minimize glare impact to adjacent VSRs during the Construction phase.
--	--	--	--	---

12.2 The major site activities in coming three months are shown in **Table IV**.

Monitoring Schedule for the Next Month

12.3 The tentative environmental monitoring schedule for the next month is shown in **Appendix D**.

Construction Programme for the Next Month

12.4 A tentative construction programme is provided in **Appendix A**.

13 CONCLUSIONS AND RECOMMENDATIONS

Conclusions

13.1 This monthly EM&A Report presents the EM&A work undertaken in January 2023 in accordance with the Updated EM&A Manual.

13.2 No Action/Limit Level exceedance for air quality, construction noise, water quality, ambient arsenic, landfill gas monitoring and build heritage monitoring was recorded in the reporting month.

Contract No. ND/2019/01

13.3 Environmental site inspections were conducted on 3, 10, 17, 27 and 31 Jan 23 by ET in the reporting month.

Contract No. ND/2019/02

13.4 Environmental site inspections were conducted on 4, 13, 18 and 26 Jan 23 by ET in the reporting month.

Contract No. ND/2019/03

13.5 Environmental site inspections were conducted on 6, 13, 17 and 27 Jan 23 by ET in the reporting month.

Contract No. ND/2019/04

13.6 Environmental site inspections were conducted on 5, 12, 16 and 26 Jan 23 by ET in the reporting month.

Contract No. ND/2019/05

13.7 Environmental site inspections were conducted on 3, 9, 19, 26 and 30 Jan 23 by ET in the reporting month.

Contract No. ND/2019/06

13.8 Environmental site inspections were conducted on 5, 12, 16 and 26 Jan 23 by ET in the reporting month.

Contract No. ND/2019/07

13.9 Environmental site inspections were conducted on 6, 12, 20 and 27 Jan 23 by ET in the reporting month.

13.10 Two environmental complaints were received in the reporting month. No notification of summons or successful prosecutions was received in the reporting month.

13.11 The ET would keep track on the EM&A programme to ensure compliance of environmental requirements and the proper implementation of all necessary mitigation measures.

Recommendations

13.12 According to the environmental audits performed in the reporting month, the following recommendations were made:

Air Quality Impact

- To regular water haul roads;
- To provide vehicle washing facilities with high pressure water jet at every discernible or designated vehicle exit point;
- To maintain the impervious material to entirely cover the stockpile of dusty materials; and
- To ensure all regulated machines displayed with valid Non-road Mobile Machinery (NRMM) labels.

Construction Noise Impact

- To ensure compressor operated with doors closed.

Water Impact

- To review and implement temporary drainage system;
- To prevent any surface runoff discharge into Sheung Yuen River, Ma Wat River or public road;
- To provide sandbags or construct berm to prevent any outflow of muddy water from site area;
- To ensure all vehicle clear of earth and mud before leaving the site areas;
- To ensure the drainage facilities would not be clogged with waste or sediment to avoid overflow;
- To regularly check the condition of desilting materials for proper function;
- To regularly maintain and ensure water treatment facilities proper operation and function;
- To divert all the water generated from the construction site to de-silting facilities with sufficient handling capacity before discharge; and
- To avoid or regularly clear the stagnant water in drip trays;

Waste/Chemical Management

- To dispose of general refuse properly;
- To clear and avoid oil stains at site areas;
- To provide proper storage areas for chemical; and
- To maintain drip trays for chemical storage well.

Landfill Gas Hazard

- “No Smoking” and “No Naked Flame” notices in Chinese and English should be posted prominently around the construction site.

Land Contamination

- Stockpiling site(s) should be lined with impermeable sheeting and bunded. Stockpiles should be properly covered by impermeable sheeting to reduce dust emission during dry season or contaminated run-off during rainy season. Watering should be avoided on stockpiles of soil to minimise runoff.

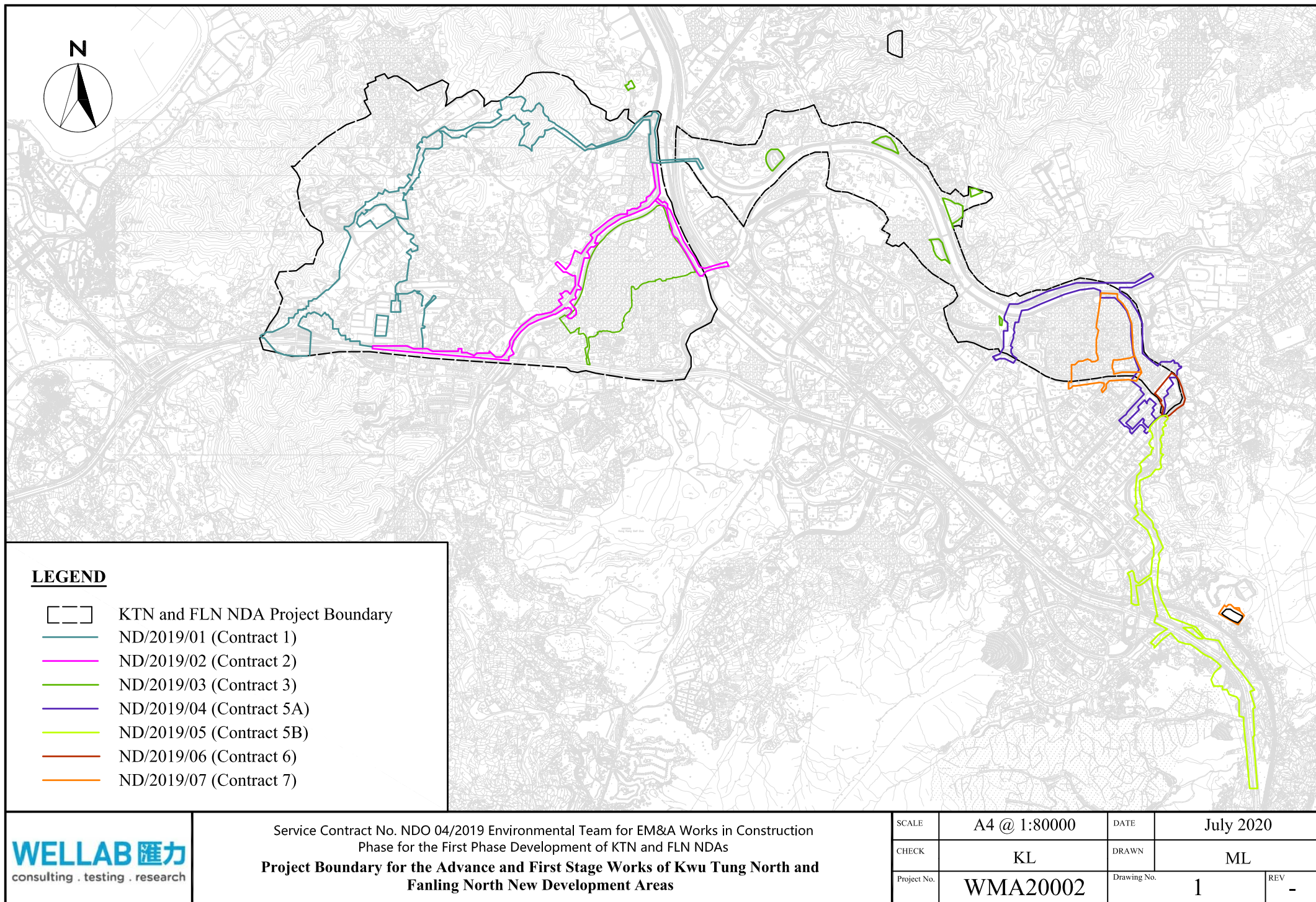
Ecology

- Properly erect and maintain 2m high solid barriers for protecting Siu Hang San Tsuen Stream.









Permit/ Licences

- To display valid Permit or Licences at the site entrances.

DRAWING(S)

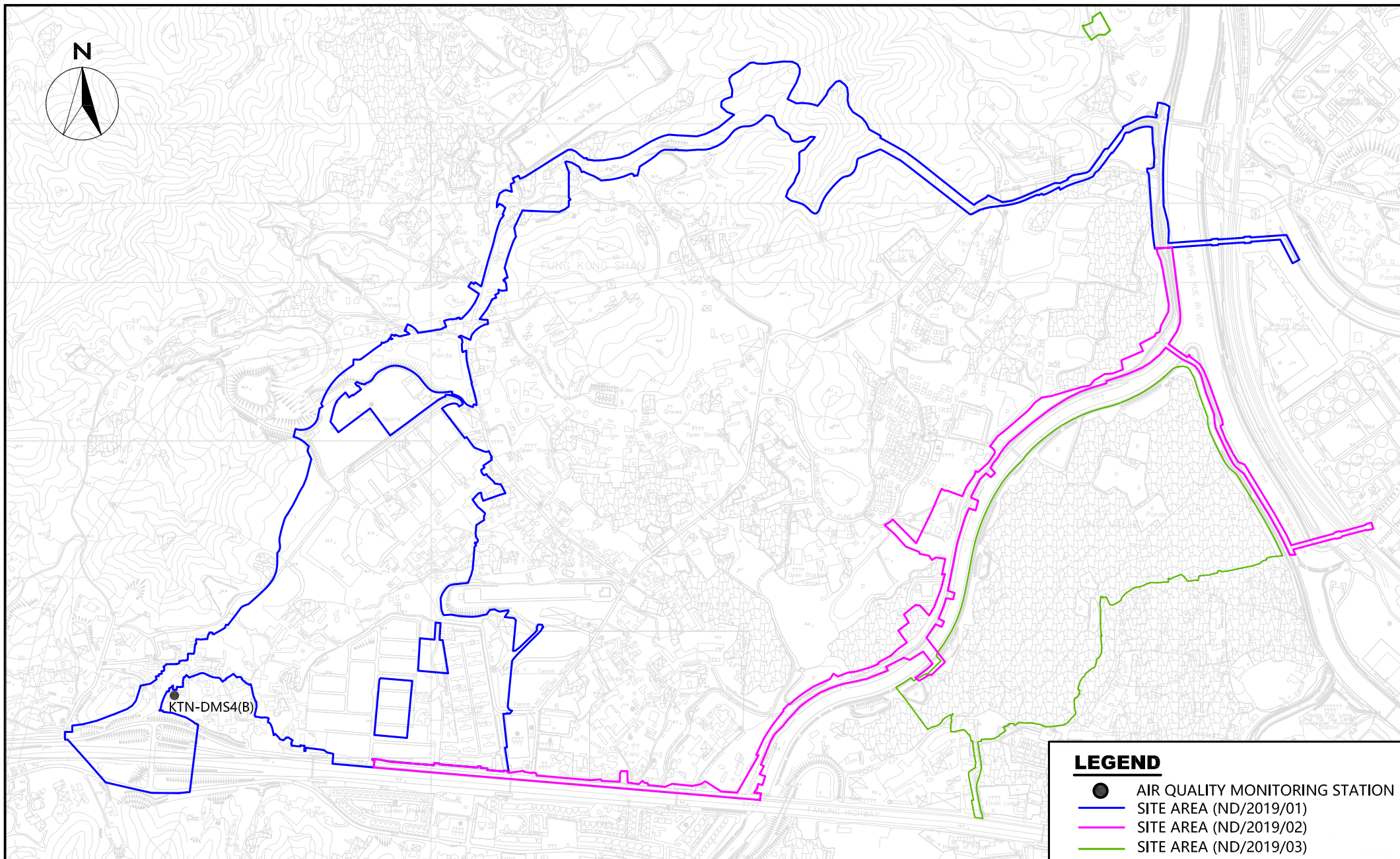


LEGEND

-  KTN and FLN NDA Project Boundary
-  ND/2019/01 (Contract 1)
-  ND/2019/02 (Contract 2)
-  ND/2019/03 (Contract 3)
-  ND/2019/04 (Contract 5A)
-  ND/2019/05 (Contract 5B)
-  ND/2019/06 (Contract 6)
-  ND/2019/07 (Contract 7)

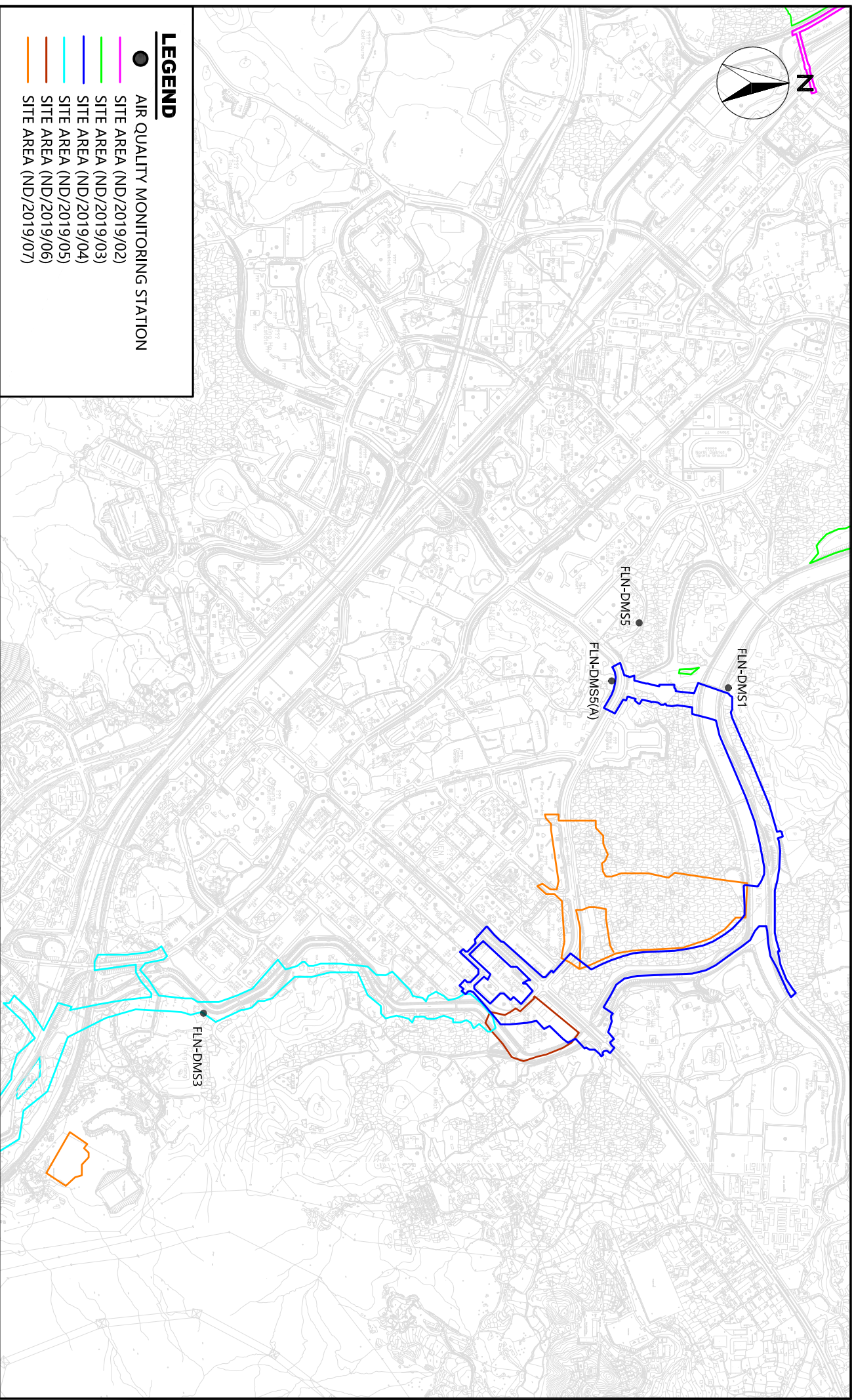
SCALE	A4 @ 1:80000	DATE	July 2020	
CHECK	KL	DRAWN	ML	
Project No.	WMA20002	Drawing No.	1	REV -

FIGURE(S)

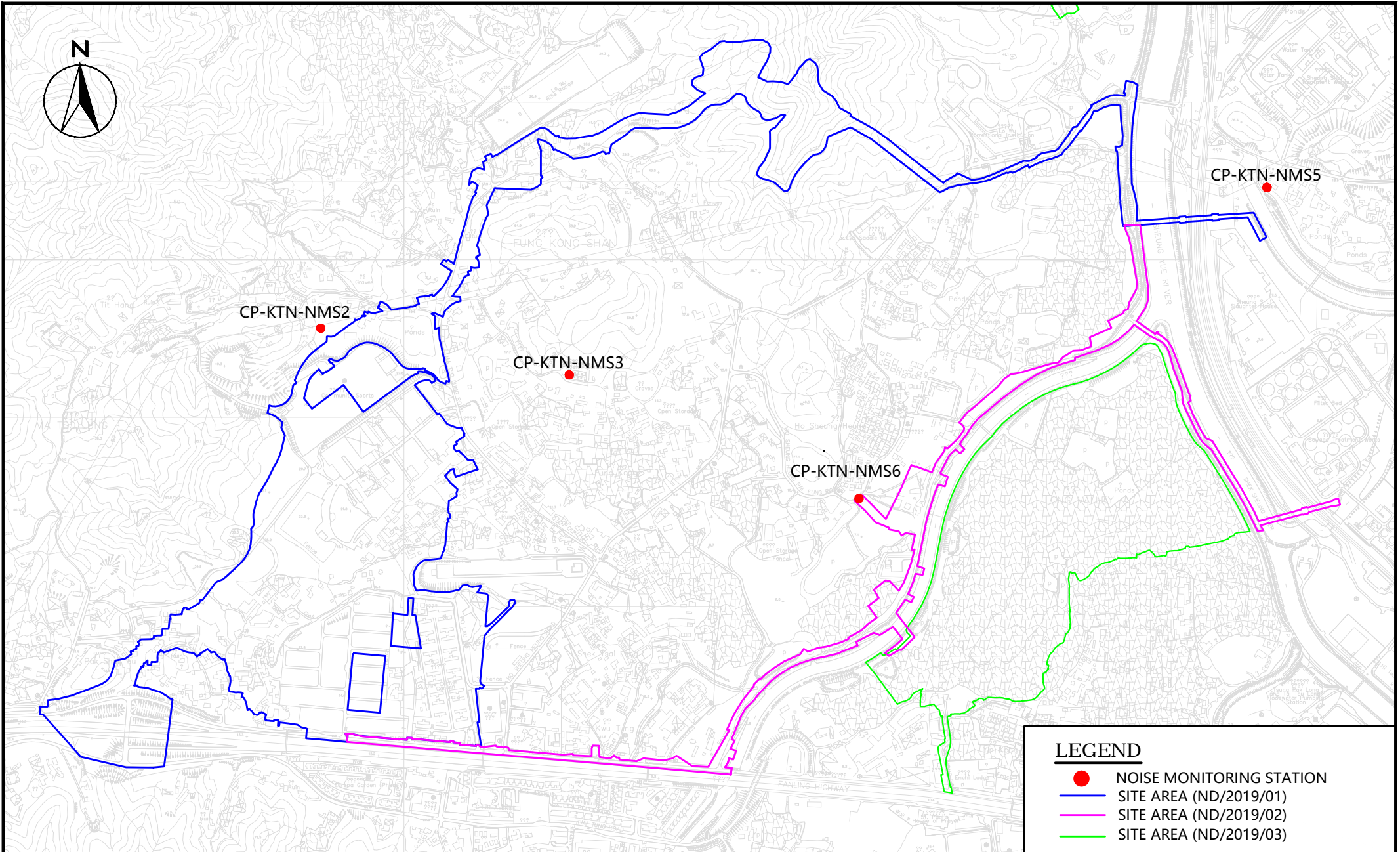


LEGEND

- AIR QUALITY MONITORING STATION
- SITE AREA (ND/2019/01)
- SITE AREA (ND/2019/02)
- SITE AREA (ND/2019/03)

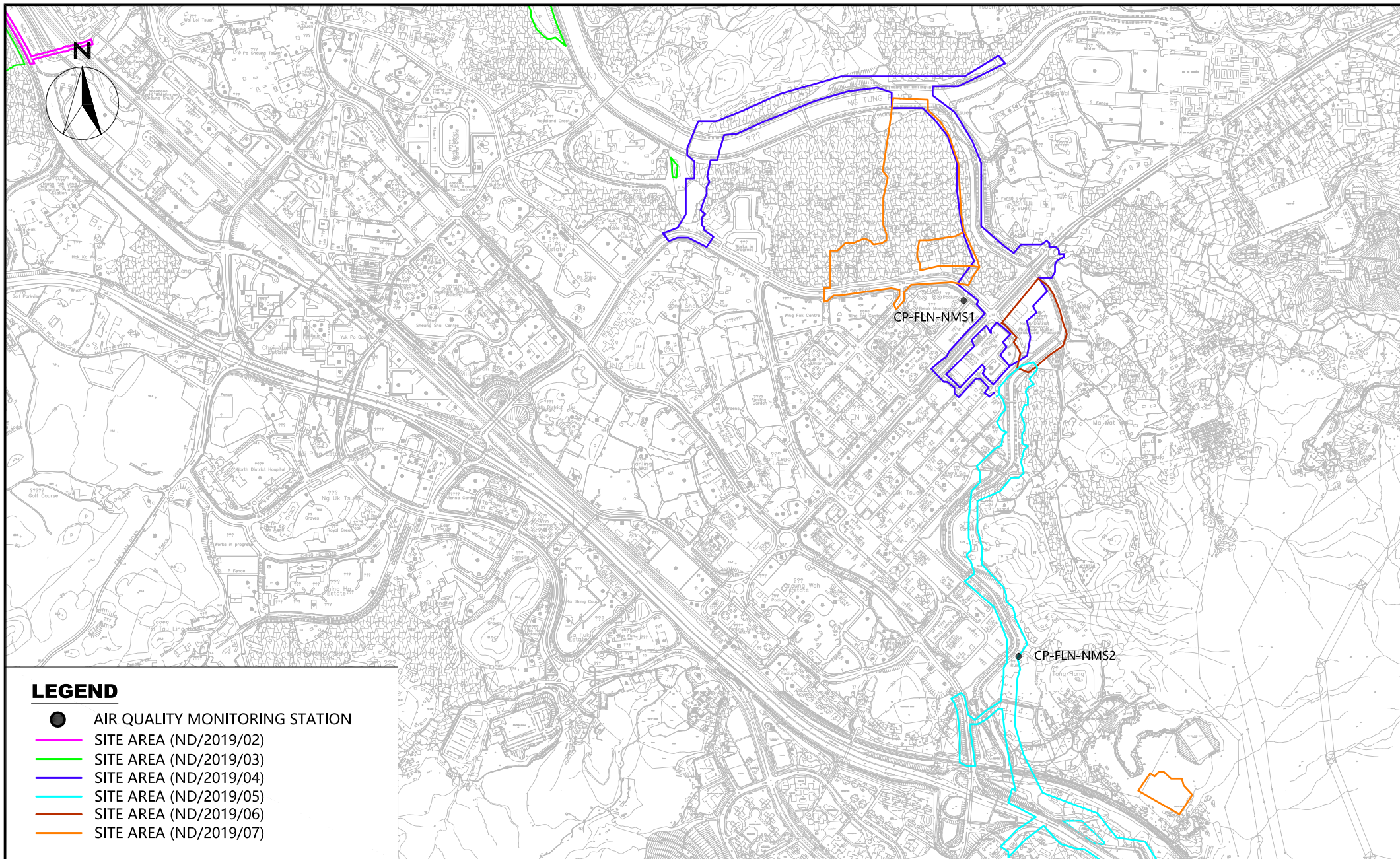


SCALE	A4 @ 1:40000	DATE	DEC 2021
CHECK	IT	DRAWN	ML
PROJECT No.	WMA20002	FIGURE NO.	2
		REV	—



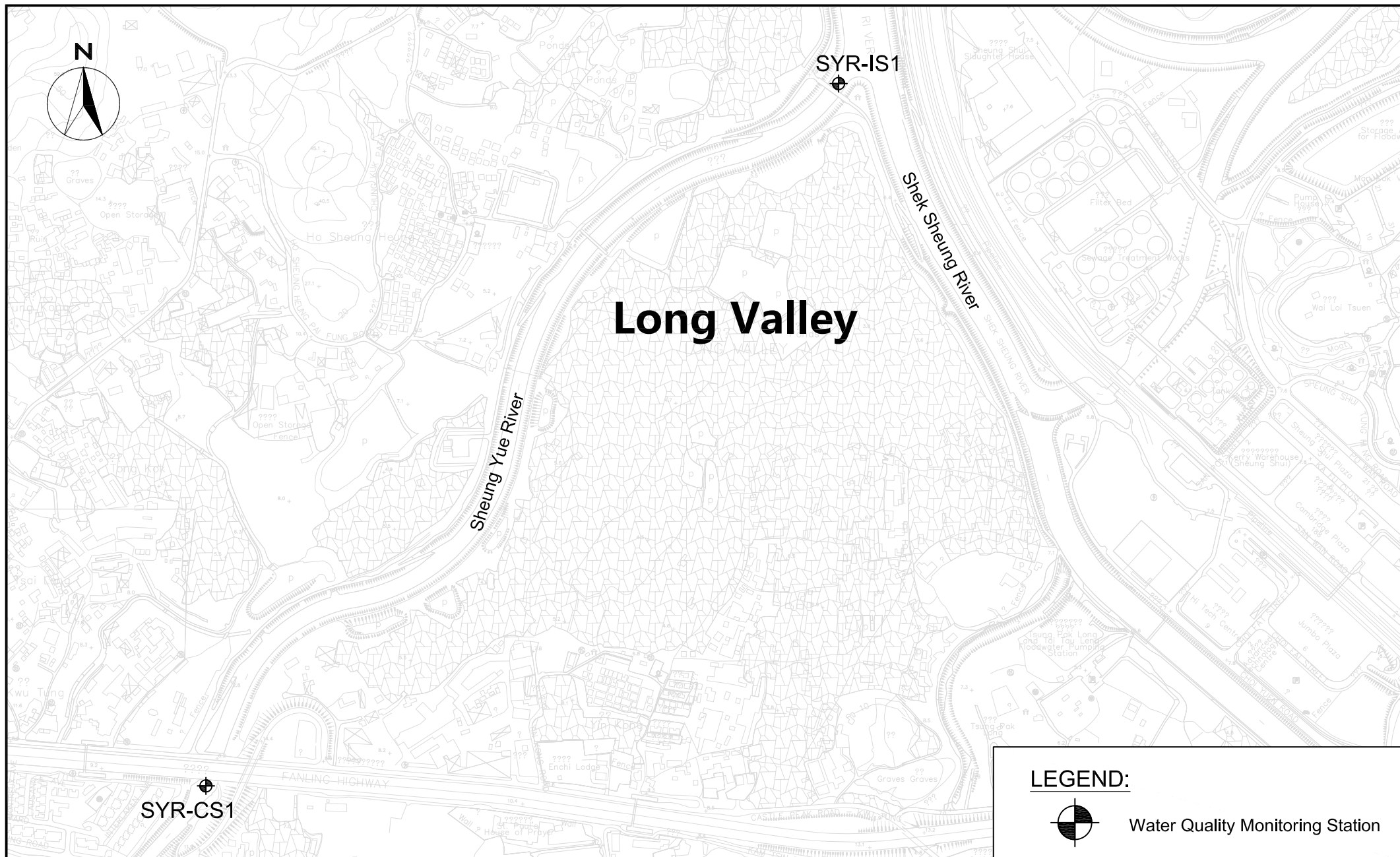
LEGEND

- NOISE MONITORING STATION
- SITE AREA (ND/2019/01)
- SITE AREA (ND/2019/02)
- SITE AREA (ND/2019/03)



LEGEND

- AIR QUALITY MONITORING STATION
- SITE AREA (ND/2019/02)
- SITE AREA (ND/2019/03)
- SITE AREA (ND/2019/04)
- SITE AREA (ND/2019/05)
- SITE AREA (ND/2019/06)
- SITE AREA (ND/2019/07)



LEGEND:



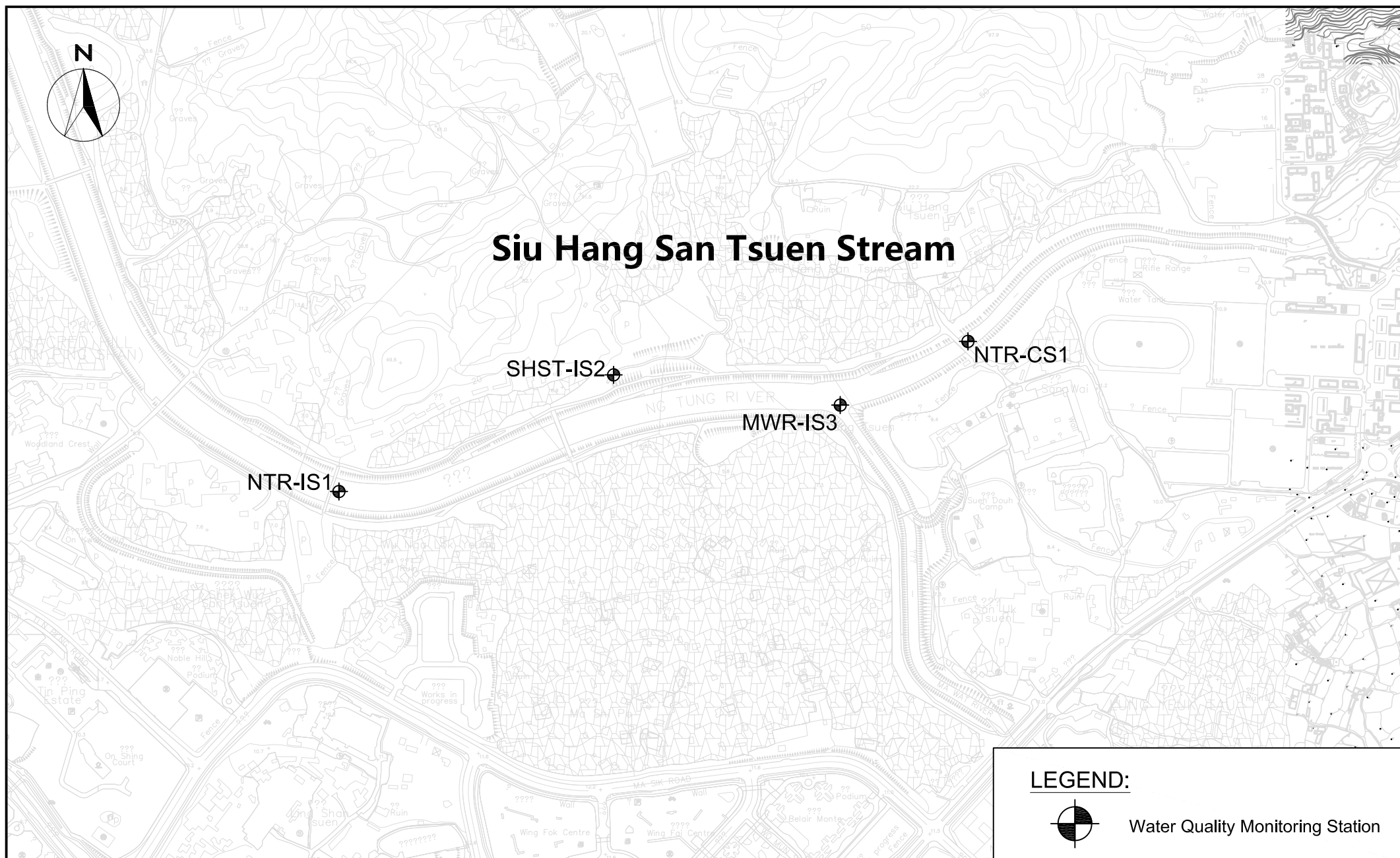
Water Quality Monitoring Station

WELLAB 匯力
consulting . testing . research

Service Contract No. NDO 04/2019 Environmental Team for EM&A Works in Construction
Phase for the First Phase Development of KTN and FLN NDAs

Location of Additional Water Quality Monitoring Stations at River Beas

SCALE	A4 @ 1:20000	DATE	FEB 2021	
CHECK	KL	DRAWN	NL	
PROJECT No.	WMA20002	FIGURE NO.	5	REV —



LEGEND:



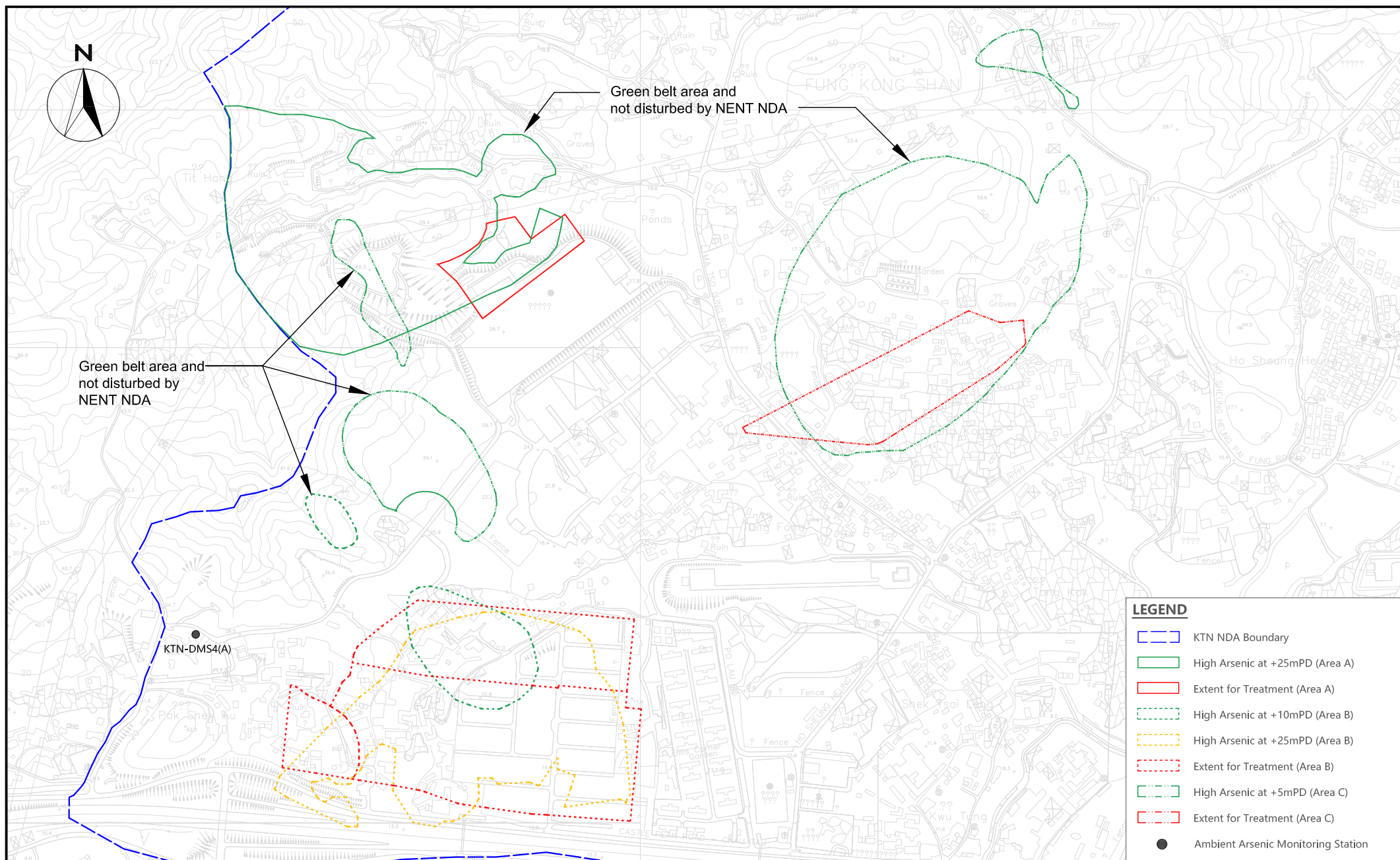
Water Quality Monitoring Station

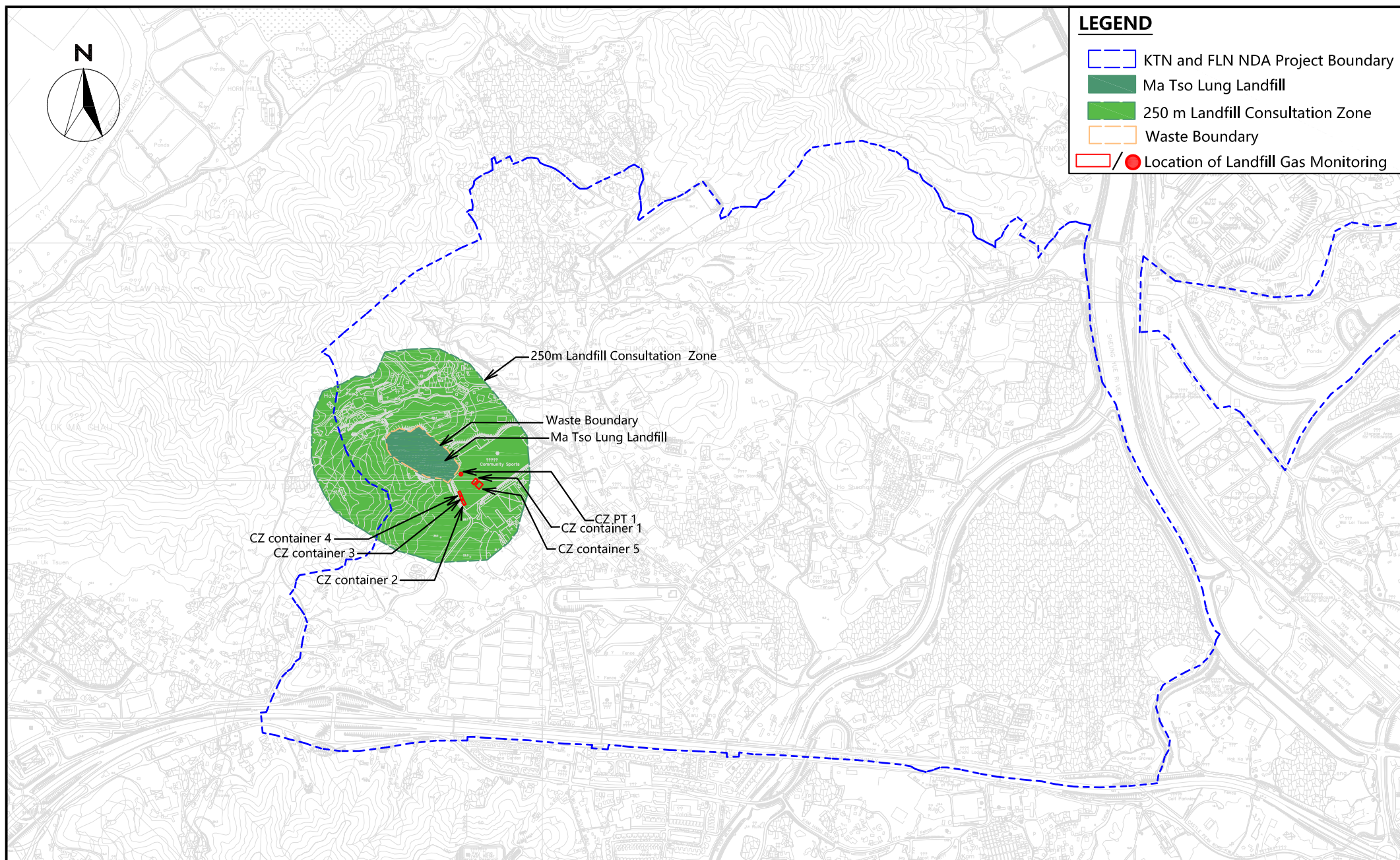
WELLAB 匯力
consulting . testing . research

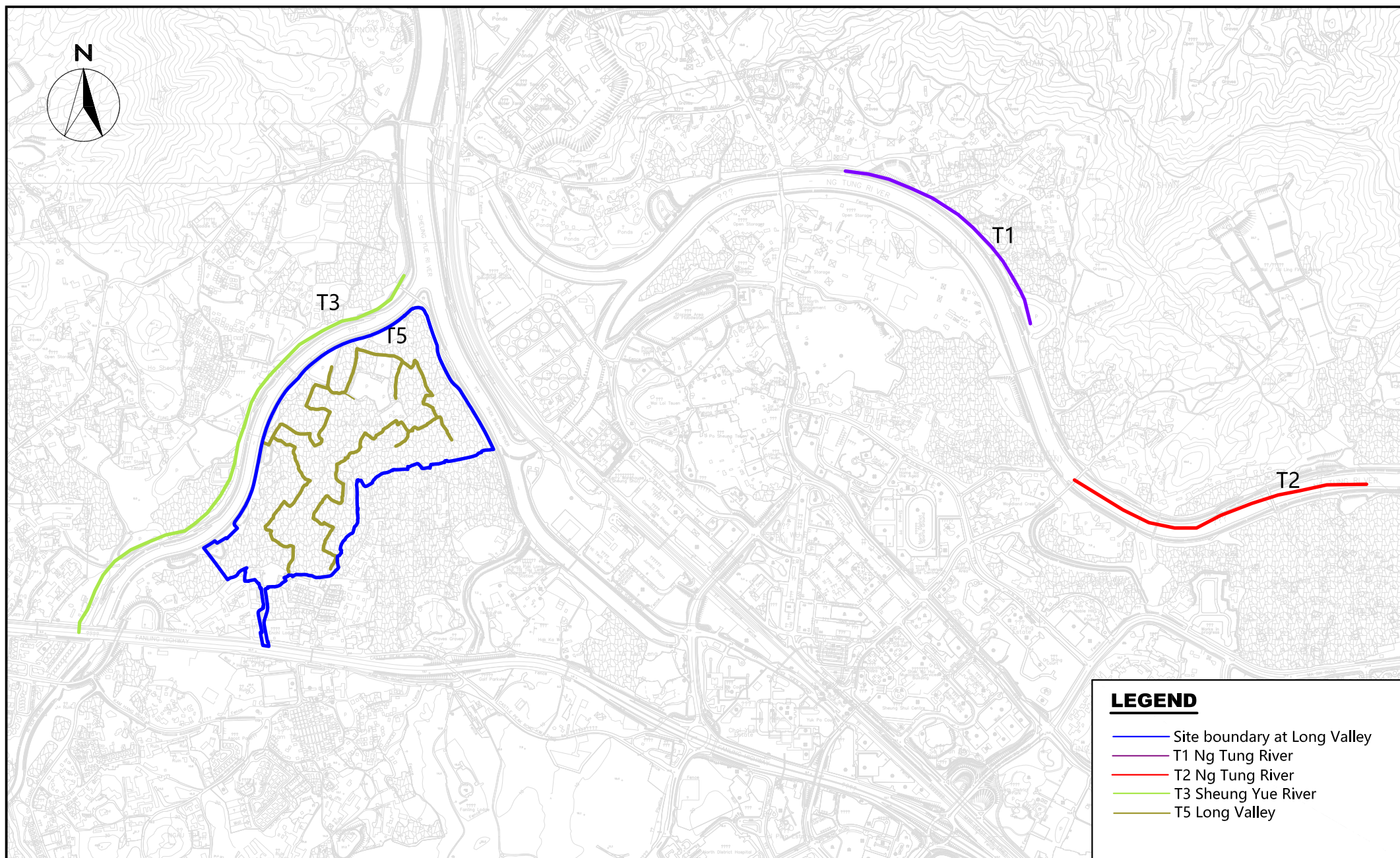
Service Contract No. NDO 04/2019 Environmental Team for EM&A Works in Construction
Phase for the First Phase Development of KTN and FLN NDAs

Location of Additional Water Quality Monitoring Stations at River Indus and near Siu Hang San Tsuen Stream

SCALE	A4 @ 1:20000	DATE	FEB 2021
CHECK	KL	DRAWN	NL
PROJECT No.	WMA20002	FIGURE NO.	6
		REV	—











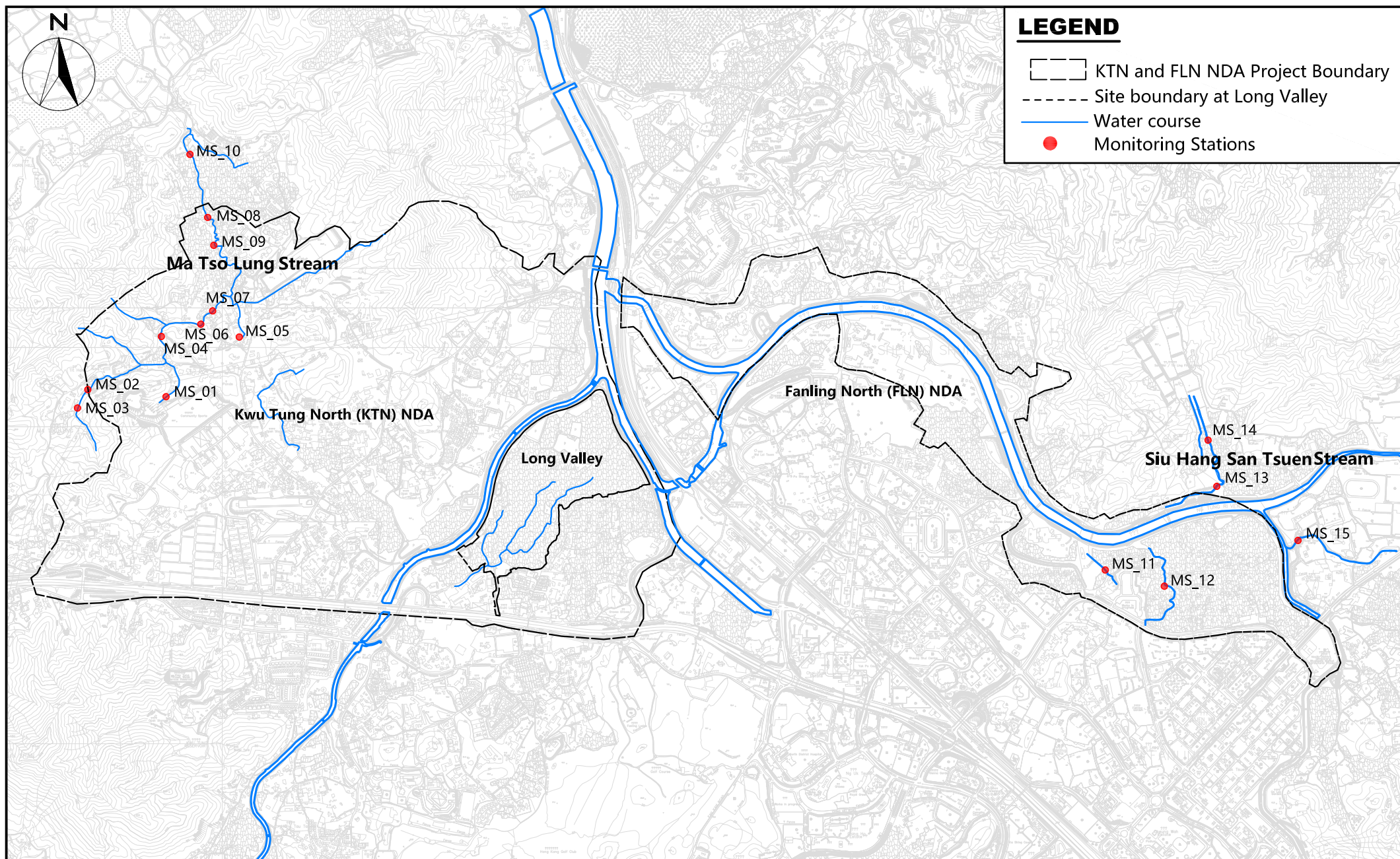
LEGEND

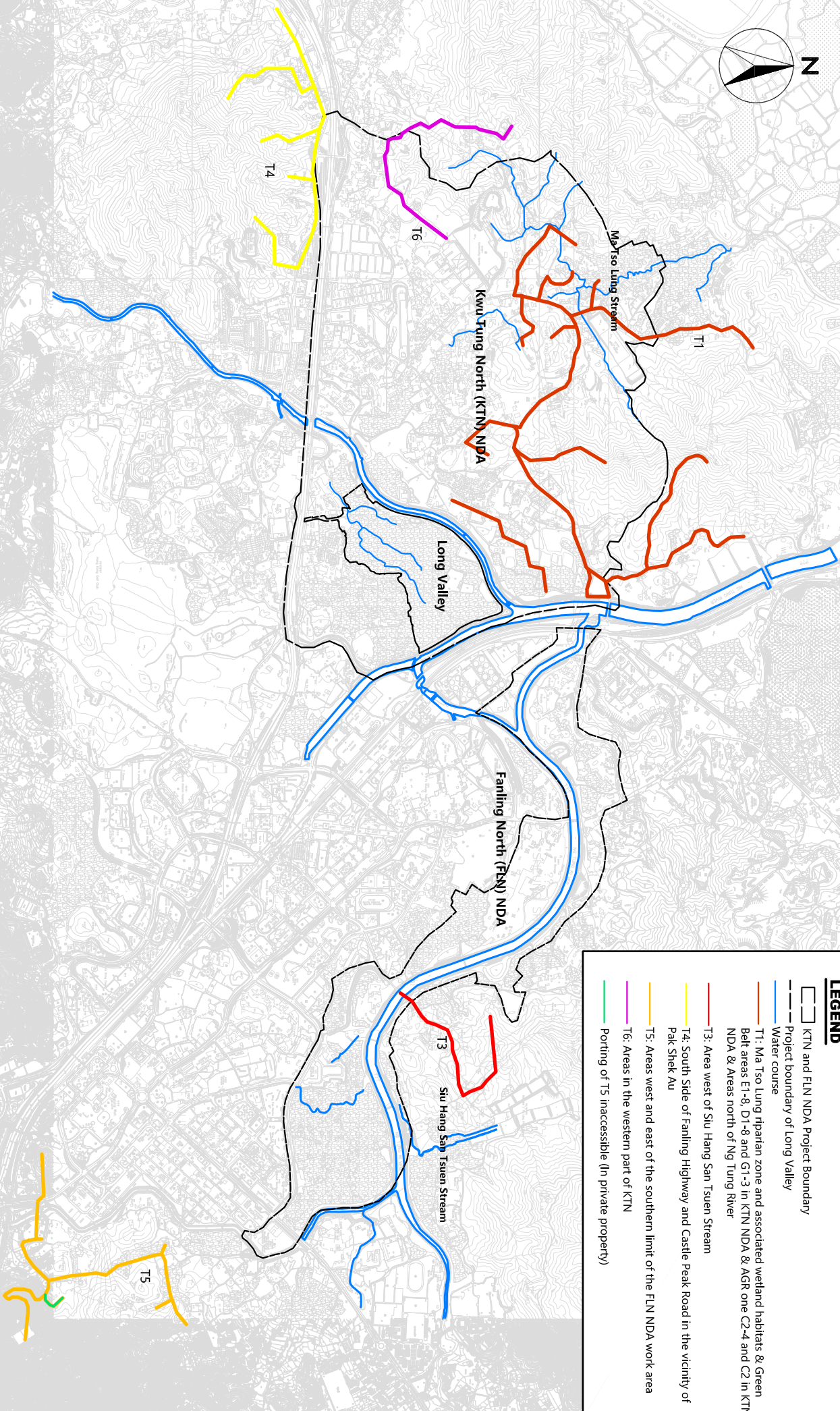
- Site boundary at Long Valley
- T1 Ng Tung River
- T2 Ng Tung River
- T3 Sheung Yue River
- T5 Long Valley



LEGEND

-  KTN and FLN NDA Project Boundary
-  Site boundary at Long Valley
-  Water course
-  Monitoring Stations





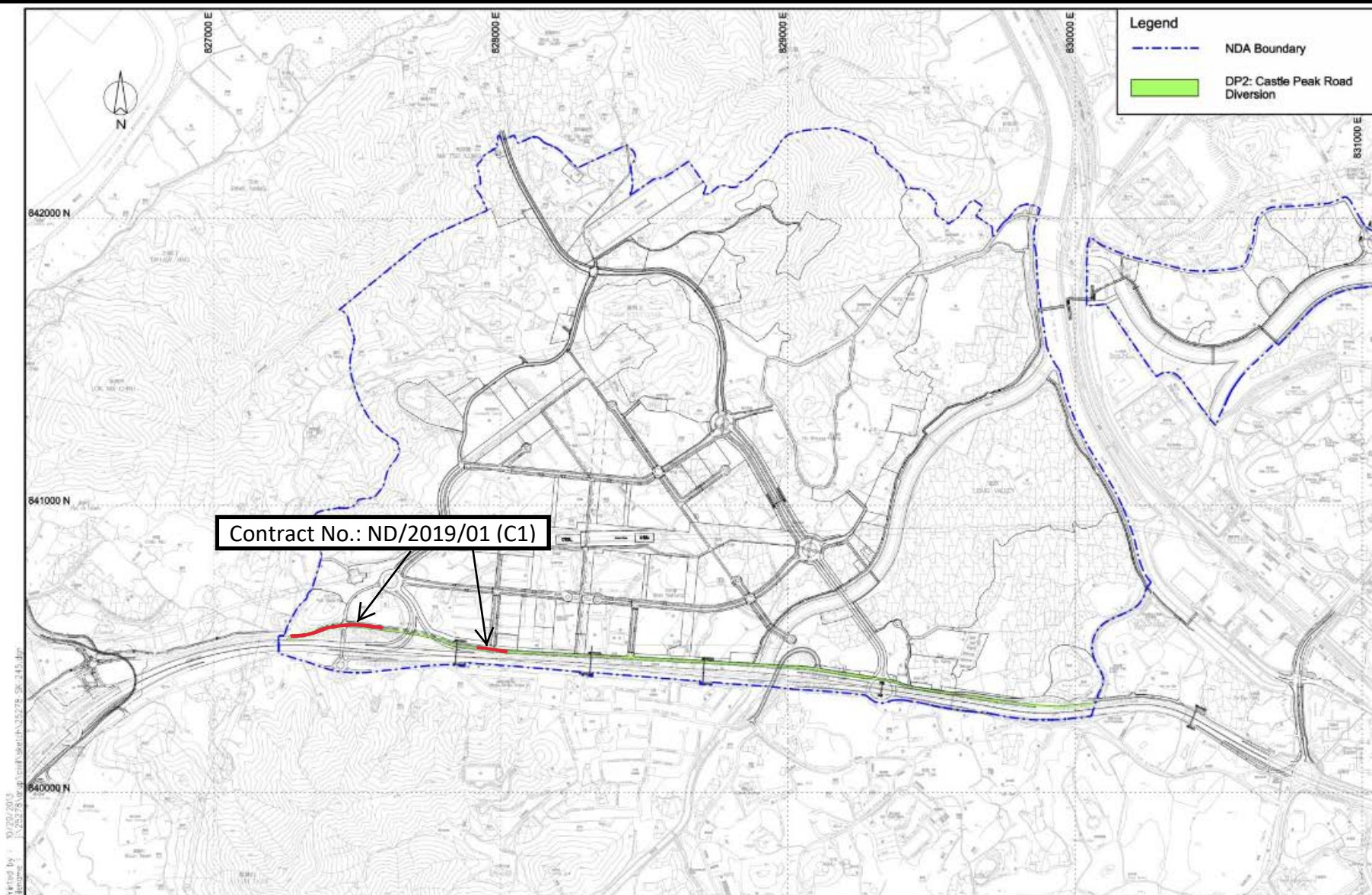
Service Contract No. NDO 04/2019 Environmental Team for EM&A Works in Construction
Phase for the First Phase Development of KTN and FLN NDAs
Location of Transect Route of Ecological Sensitive Habitats
(Non-Aquatic Fauna) Transects (T1, T3-T6)

SCALE	A4 @ 1:70000	DATE	JUL 2021
CHECK	KL	DRAWN	ML
PROJECT No.	WMA20002	FIGURE NO.	11
		REV	—

Figure 12

Site Layout Plan of Contract ND/2019/01

under EP-466-2013-A



Project Title: Castle Peak Road Diversion

Figure 1: Location Plan for Castle Peak Road Diversion Project

(Extracted from Drawing No. SK/245 of North East New Territories New Development Area Planning and Engineering Study)

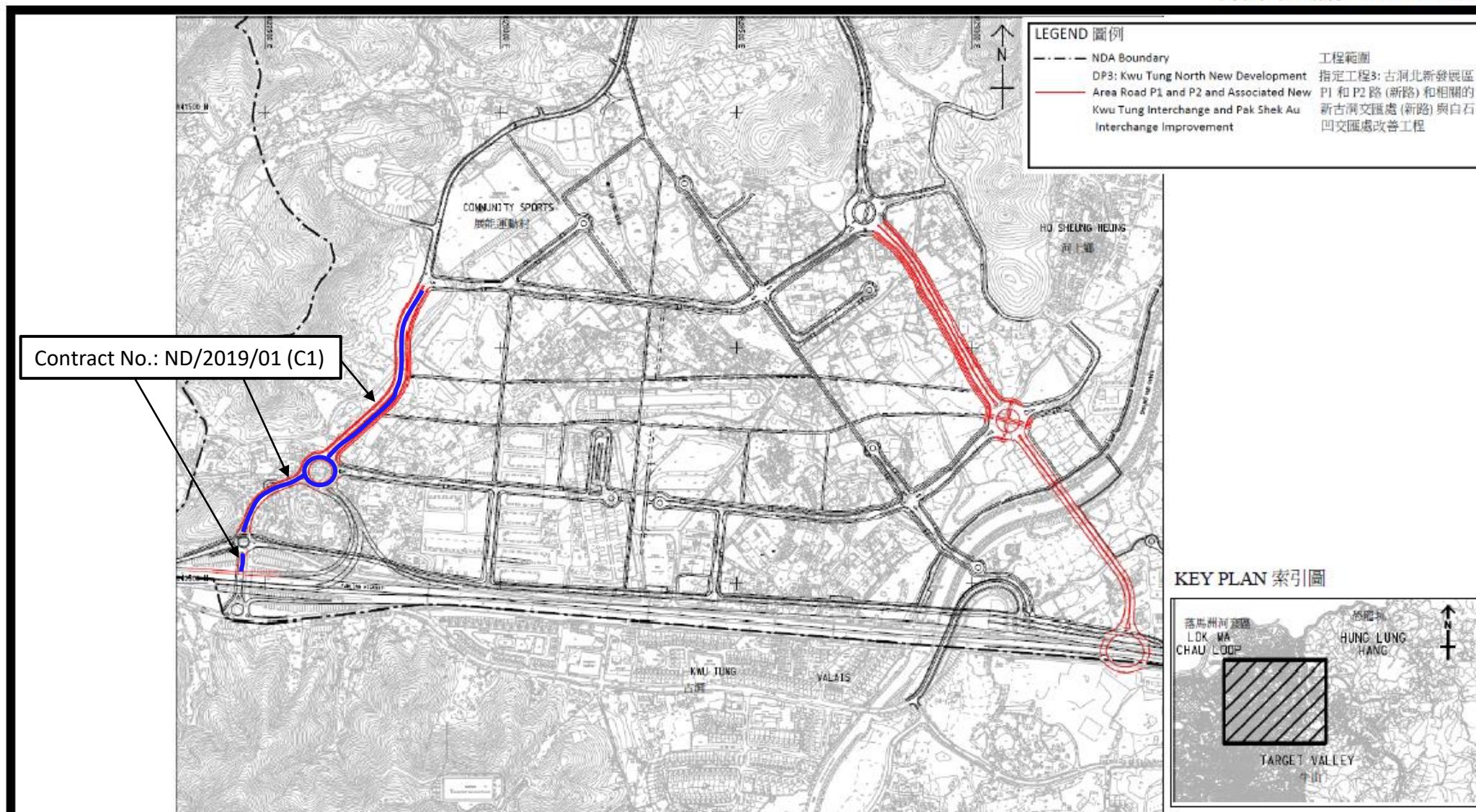
**Environmental Permit No:
EP-466/2013/A**



Figure 13

Site Layout Plan of Contract ND/2019/01

under EP-467-2013-A



Project Title: Kwu Tung North New Development Area Road P1 and P2 and Associated New Kwu Tung Interchange and Pak Shek Au Interchange Improvement
工程名稱: 古洞北新發展區P1和P2路 (新路) 和相關的新古洞交匯處 (新路) 與白石凹交匯處改善工程

Environmental Permit No:
EP-467/2013/A
環境許可證編號:
EP-467/2013/A



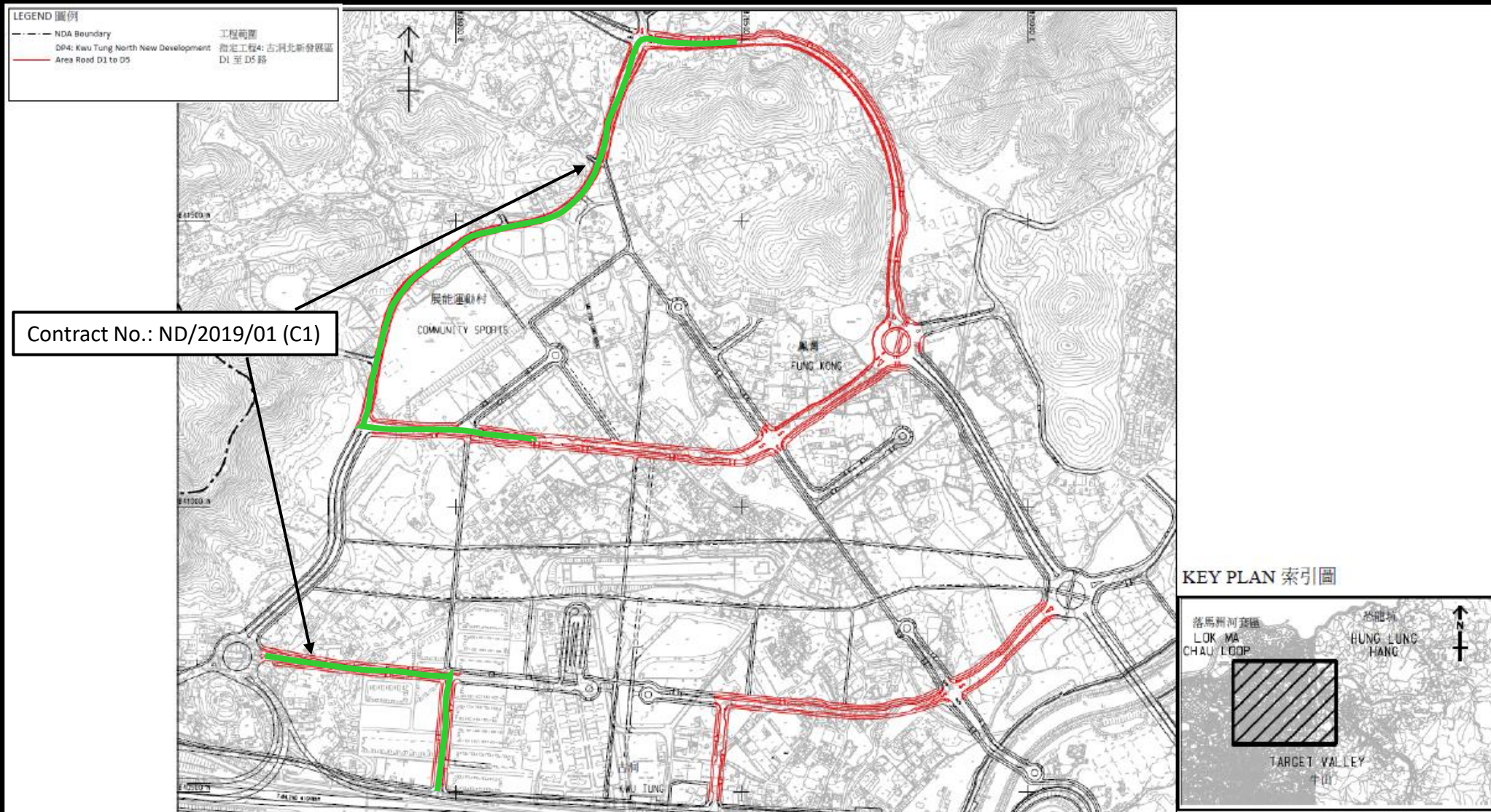
Figure 1: Location Plan for Interchange Improvement (Indicative)
 (This figure was prepared based on Figure 1.2 of VEP application (No.: VEP-523/2016))

圖1: 交匯處改善工程位置 (示意圖)
 (本圖是根據申請更改環境許可證(編號: VEP-523/2016)圖1.2編制)

Figure 14

Site Layout Plan of Contract ND/2019/01

under EP-468-2013-A



Project Title: Kwu Tung North New Development Area Road D1 to D5
工程名稱: 古洞北新發展區D1至D5路

Environmental Permit No:
 EP-468/2013/A
環境許可證編號:
 EP-468/2013/A



Figure 1: Location Plan for The Project (Indicative)

(This figure was prepared based on Figure 1.4 of VEP application (No.: VEP-524/2016))

圖1：工程項目位置 (示意圖)

(本圖是根據申請更改環境許可證(編號: VEP-524/2016)圖1.4編制)

Figure 15

Site Layout Plan of Contract ND/2019/03

under EP-468-2013-A



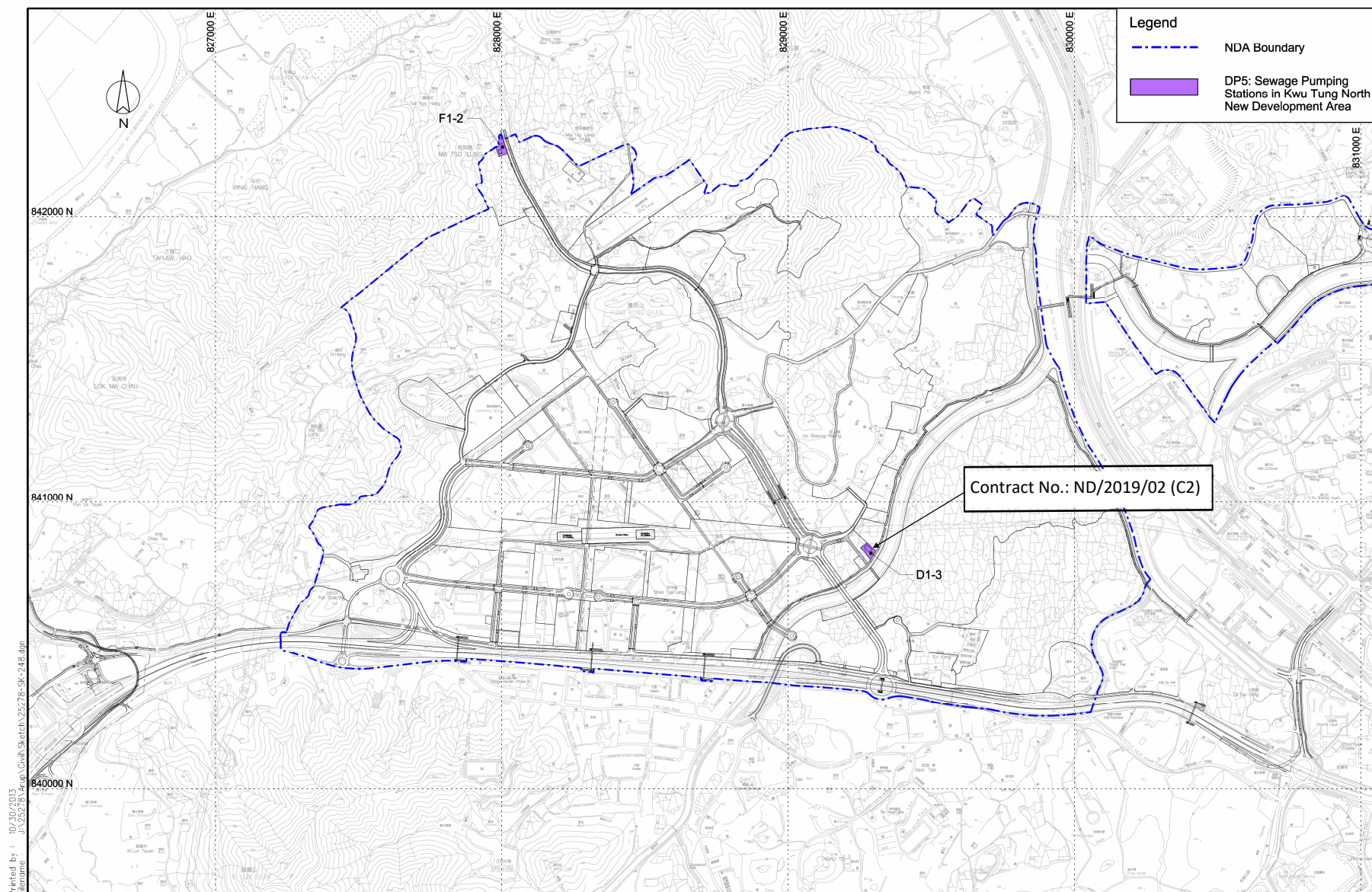
SHEET NUMBER
圖紙編號

60335576/C3/C00/1000

Figure 16

Site Layout Plan of Contract ND/2019/02

under EP-469-2013



Project Title: Sewage Pumping Stations in Kwu Tung North New Development Area

Figure 1: Location Plan for the Proposed Pumping Stations

(Extracted from Drawing No. SK/248 of North East New Territories New Development Area Planning and Engineering Study)

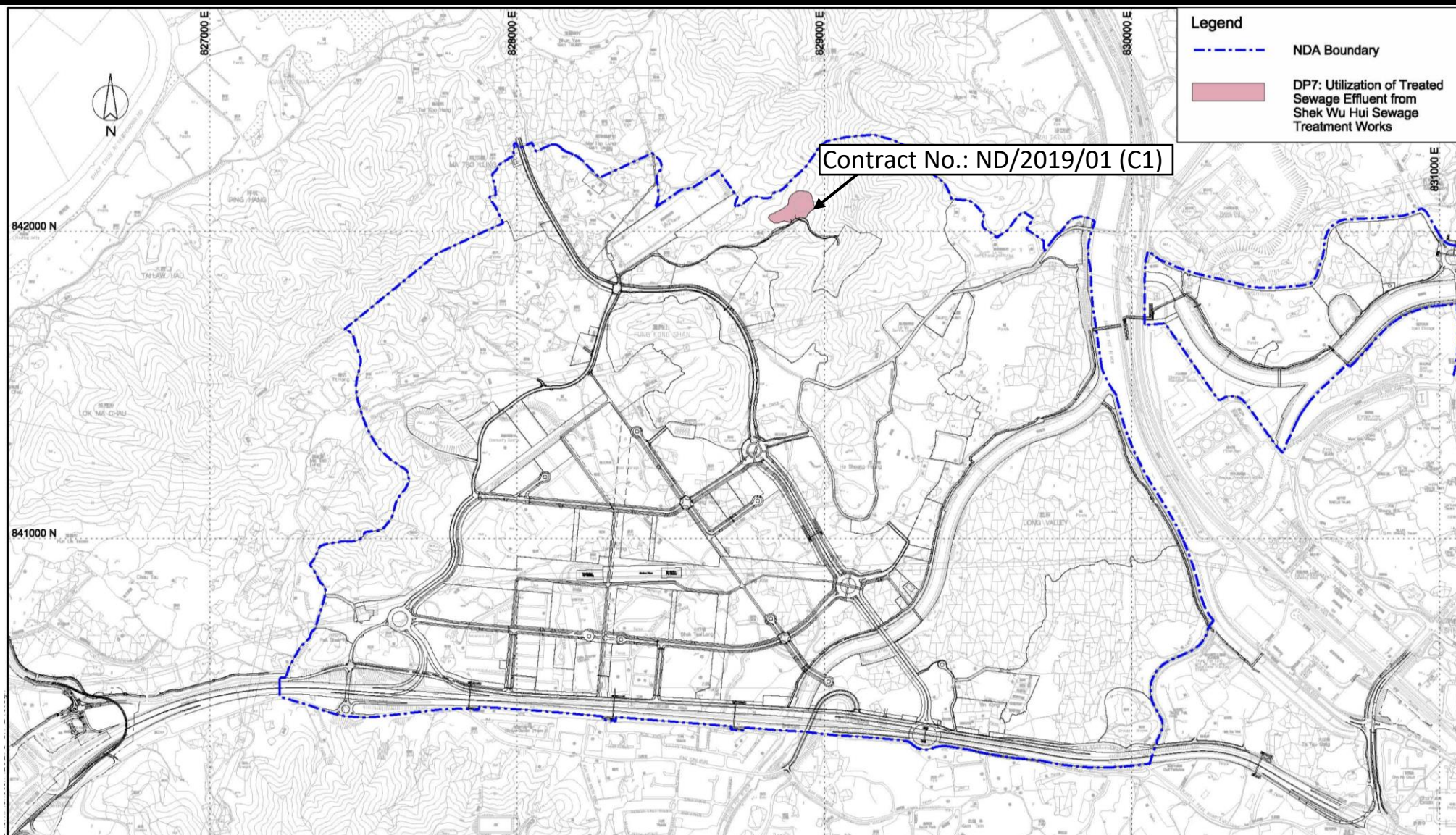
**Environmental Permit No:
EP-469/2013**



Figure 17

Site Layout Plan of Contract ND/2019/01

under EP-470-2013-A



Project Title: Utilization of Treated Sewage Effluent (TSE) from Shek Wu Hui Sewage Treatment Works

Figure 1: Location Plan for the Project

(Extracted from Drawing No. SK/249 of North East New Territories New Development Area Planning and Engineering Study)

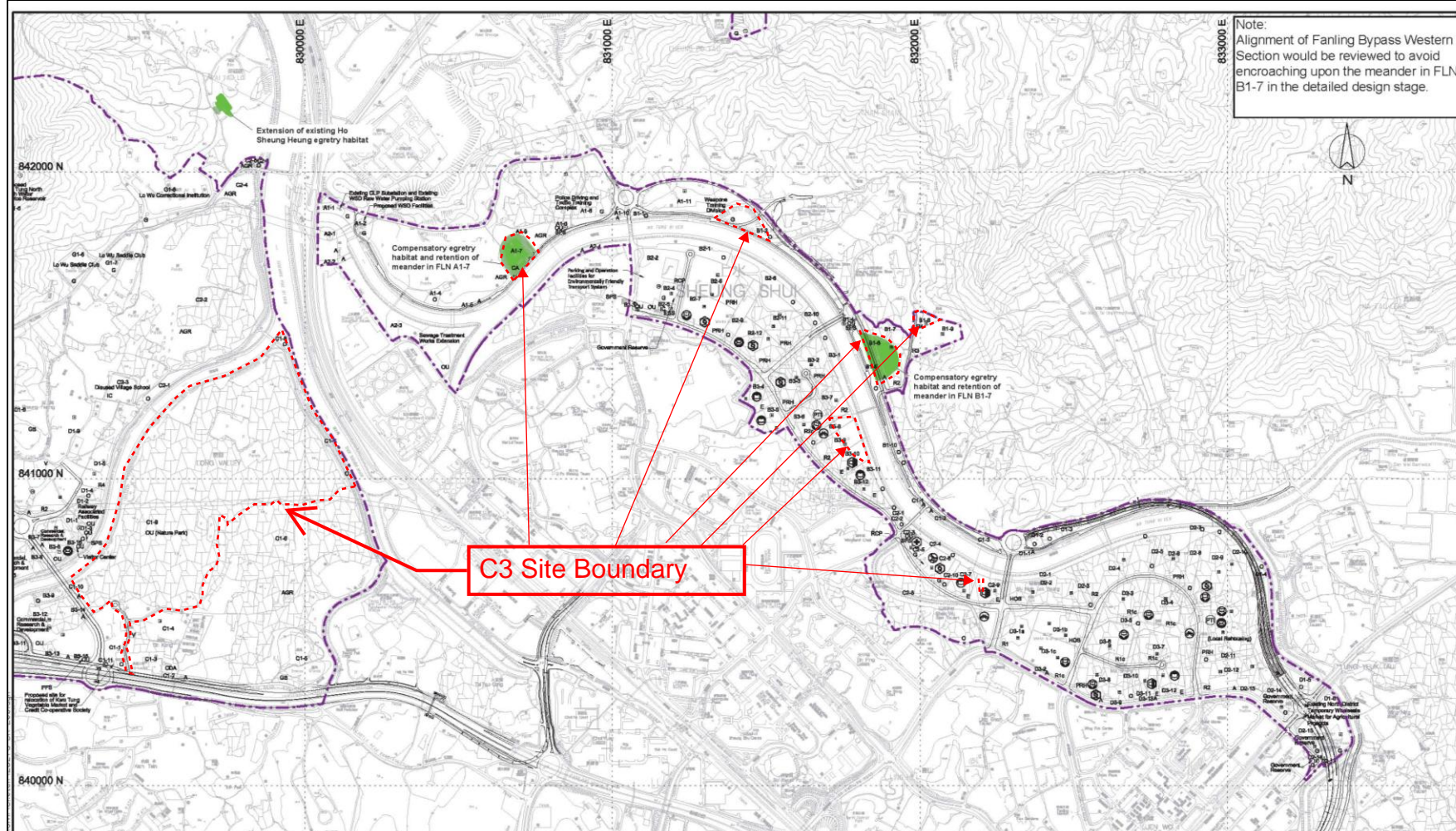
**Environmental Permit No:
EP-470/2013/A**



Figure 18

Site Layout Plan of Contract ND/2019/03

under EP-473-2013-A



Project Title:

Fanling Bypass Eastern Section

工程名稱:

粉嶺繞道東段

Figure 2:

Location of Alternative Egretty Sites and Retained Meanders

圖 2:

替代鷺鳥林選址和保留河曲的位置

(Extracted from Drawing No. SK/254 of North East New Territories New Development Area Planning and Engineering Study)

(摘錄自新界東北新發展區規劃及工程研究 圖: SK/254)

Environmental Permit No:

EP-473/2013/A

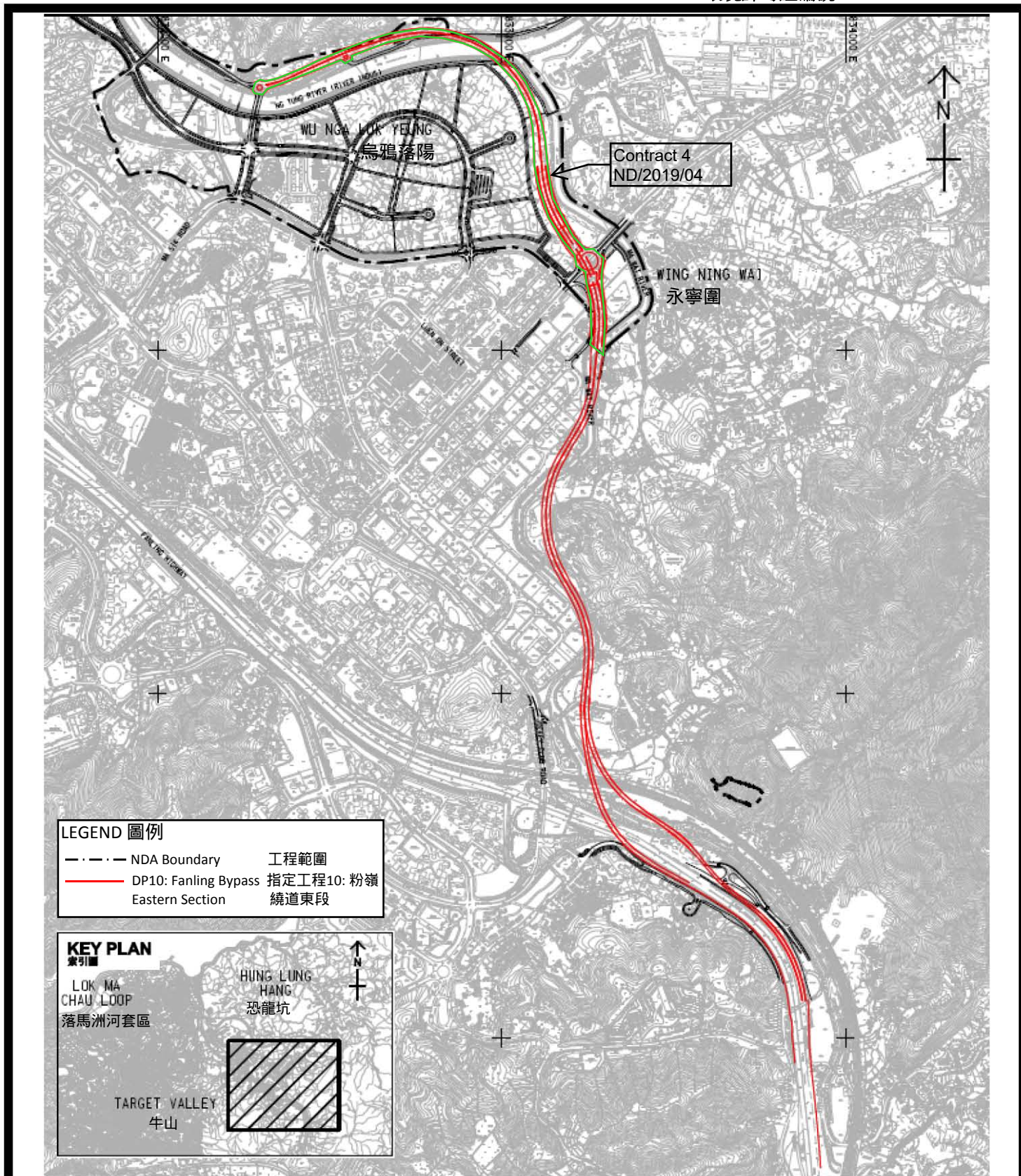
環境許可證編號: EP-473/2013/A



Figure 19

Site Layout Plan of Contract ND/2019/04

under EP-473-2013-A



Project Title: Fanling Bypass Eastern Section

工程名稱: 粉嶺繞道東段

Figure 1: Location Plan for the Project (Indicative)

圖 1: 工程項目位置 (示意圖)

This figure was prepared based on Figure 1.1 of VEP application (No.: VEP-526/2016)
本圖是根據申請更改環境許可證(編號: VEP-526/2016)圖1.1編制

Environmental Permit No:

EP-473/2013/A

環境許可證編號:

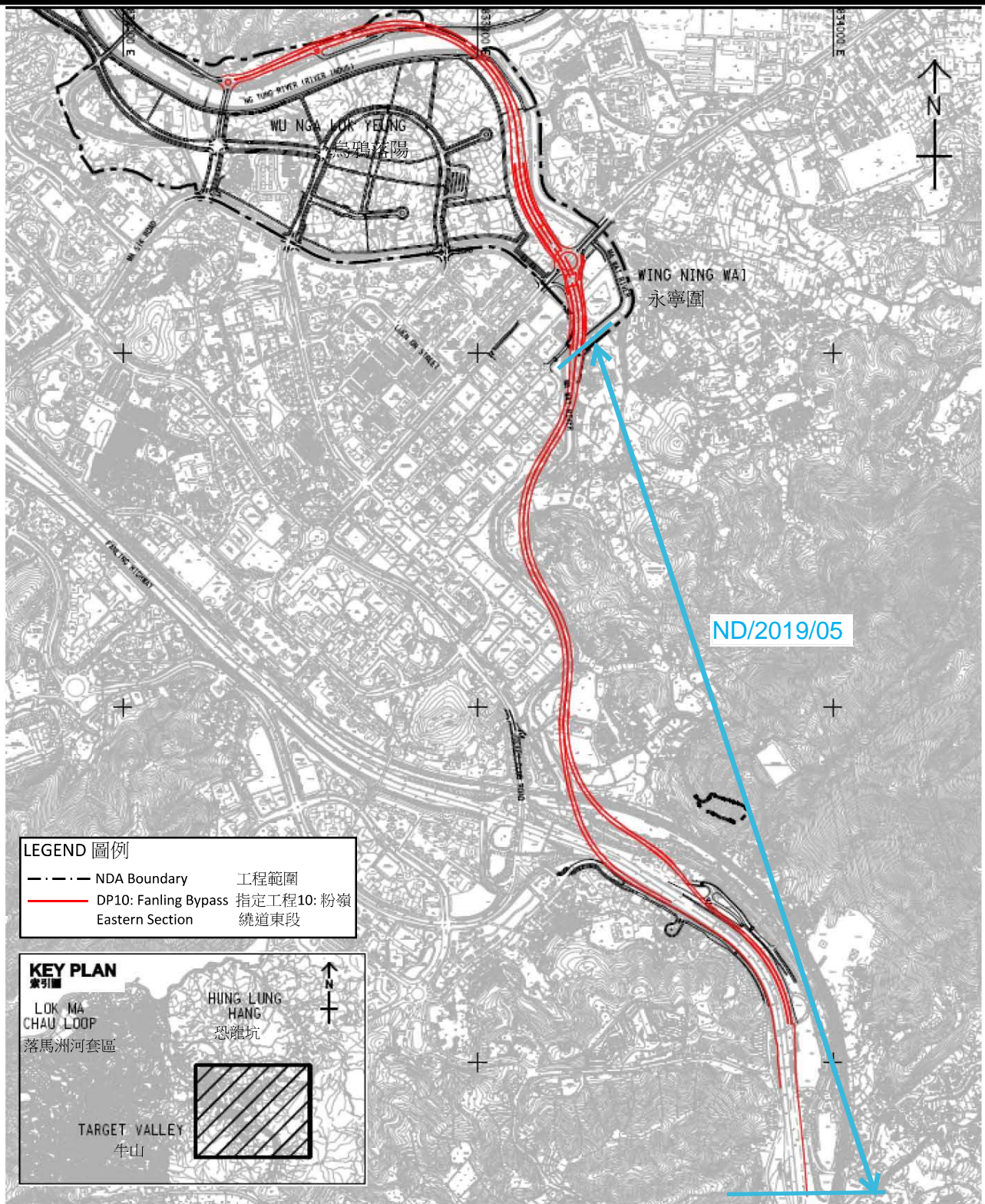
EP-473/2013/A



Figure 20

Site Layout Plan of Contract ND/2019/05

under EP-473-2013-A



Project Title: Fanling Bypass Eastern Section

工程名稱： 粉嶺繞道東段

Figure 1: Location Plan for the Project (Indicative)

圖 1： 工程項目位置 (示意圖)

This figure was prepared based on Figure 1.1 of VEP application (No.: VEP-526/2016)
本圖是根據申請更改環境許可證(編號: VEP-526/2016)圖1.1編制

Environmental Permit No:

EP-473/2013/A

環境許可證編號:

EP-473/2013/A

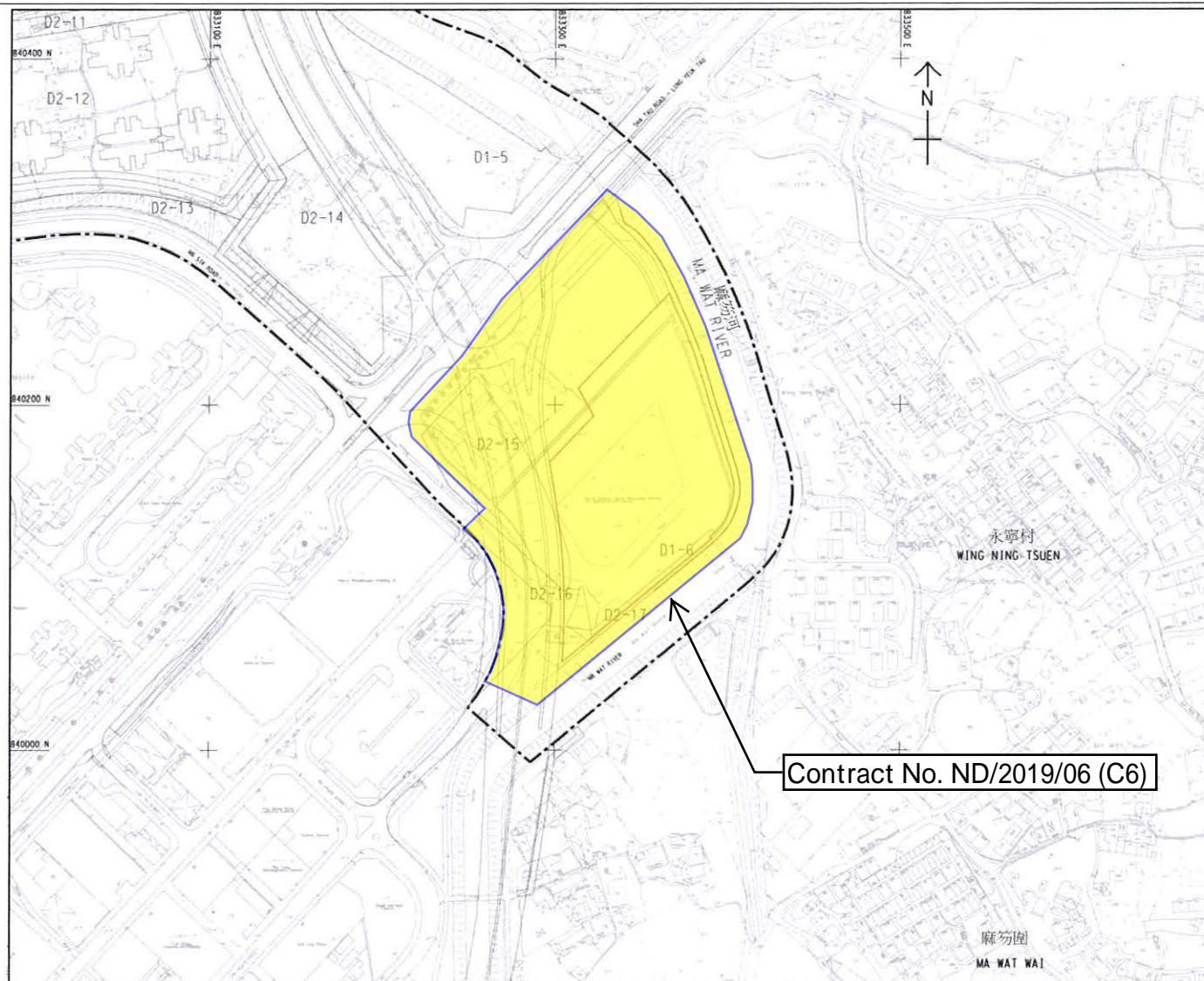
EP-473/2013/A



Figure 21

Site Layout Plan of Contract ND/2019/06

under EP-475-2013-A



圖例:

LEGEND:

- 新發展區項目邊界
NDA PROJECT BOUNDARY
- 最新位置邊界
LATEST SITE BOUNDARY



Project Title: NENT - Reprovision of temporary Wholesale Market in Fanling North New Development Area
工程名稱：粉嶺北新發展區重置臨時批發市場

Environmental Permit No.: EP-475/2013/A
環境許可證編號：EP-475/2013/A

Figure 1: Project Location Plan (Indicative)

圖 1：工程項目位置圖（示意圖）

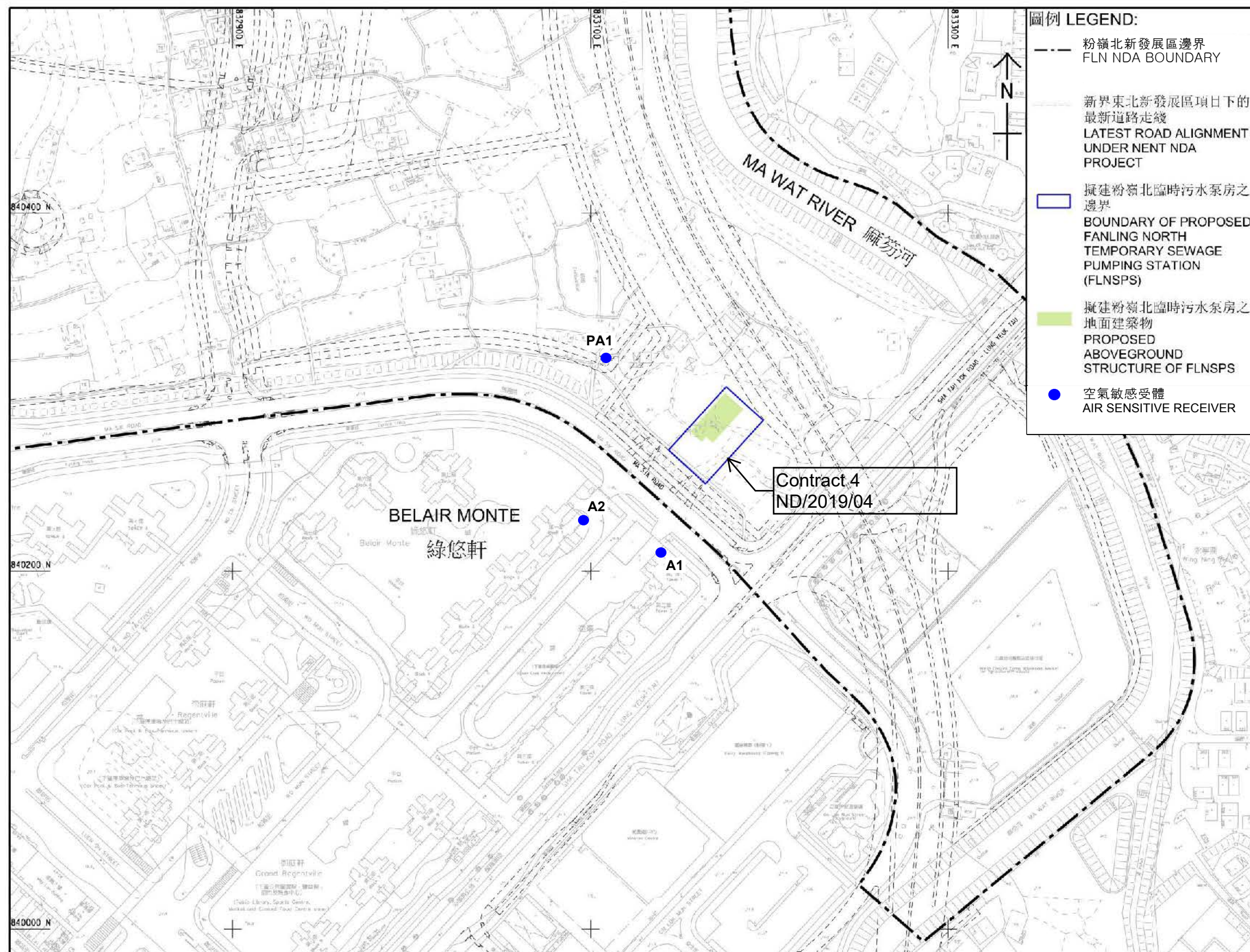
(This figure was prepared based on Figure 1.1 of VEP application (No.: VEP-516/2016))
 (本圖是根據申請更改環境許可證(編號 VEP-516/2016) 圖 1.1 編制)



Figure 22

Site Layout Plan of Contract ND/2019/04

under EP-546-2017



Project Title: Fanling North Temporary Sewage Pumping Station
工程名稱：粉嶺北臨時污水泵房

Environmental Permit No.: EP-546/2017
環境許可證編號：EP-546/2017




Figure 1: Project Location Plan (Indicative)
圖 1：工程項目位置圖（示意圖）

(This figure was prepared based on Figure 1.1 of Project Profile No: PP-557/2017
(本圖是根據工程項目簡介編號: PP-557/2017 圖 1.1 編制))






APPENDIX A
CONSTRUCTION PROGRAMME


Construction Programme of ND/2019/01

		ND/2019/01 - Kwu Tung North New Development Area, Phase 1:Site Formation and Infrastructure Works												 土木工程拓展署 Civil Engineering and Development Department																			
Activity ID	Activity Name	Remaining Duration	Start	Finish	Total Float	Calendar	January 2023					February 2023				March 2023				April 2023													
							25	01	08	15	22	29	05	12	19	26	05	12	19	26	02	09	16	23									
Revised Programme (2022-12-25) Rev.0 for Edward																																	
2.0 - Site Access Dates																																	
AD-1240	Poriton 13	0	25-Jan-23*		-384	CD(7d)	◆ Poriton 13																										
AD-1000	Poriton 1a	0	25-Jan-23*		-568	CD(7d)	◆ Poriton 1a																										
AD-1260	Portion 15	0	25-Jan-23*		-19	CD(7d)	◆ Portion 15																										
AD-1020	Portion 1c	0	25-Jan-23*		-384	CD(7d)	◆ Portion 1c																										
AD-1220	Protion 11b	0	06-Jan-24*		0	CD(7d)																											
3.0 - Site Completion Dates																																	
3.1 Sectional Work Completion (Orignal Contract Completion Date)																																	
SC0-1150	Section 10B - all works in Area J1	0		06-Apr-23*	0	CD(7d)	◆ Section 10B - all works in																										
SC0-1020	Section 2B - all works in Area C2	0		06-May-23*	0	CD(7d)																											
SC0-1040	Section 4A - all works in Area D1	0		06-May-23*	0	CD(7d)																											
SC0-1050	Section 4B - all works in Area D2	0		21-Oct-23*	0	CD(7d)																											
SC0-1060	Section 4C - all works in Area D3	0		06-Feb-23*	0	CD(7d)	◆ Section 4C - all works in Area D3																										
SC0-1080	Section 6A - all works in Area G1	0		06-Jul-23*	0	CD(7d)																											
SC0-1110	Section 7 - all works in Area K	0		06-Mar-23*	0	CD(7d)	◆ Section 7 - all works in Area K																										
3.2 Planned Sectional Work Completeion																																	
SC-1000	Section 1 - all works Area H except landscape works and District Cooling System related works	0		02-Mar-24*	-513	CD(7d)																											
SC-1020	Section 2B - all works in Area C2	0		14-Apr-23*	22	CD(7d)	◆ Section 2B - all																										
SC-1060	Section 4C - all works in Area D3	0		01-Apr-23*	-54	CD(7d)	◆ Section 4C - all works in Area D																										
SC-1110	Section 7 - all works in Area K	0		10-Apr-23*	-35	CD(7d)	◆ Section 7 - all works																										
4.0 - Key Dates																																	
4.1 Key Date Completion (Orignal Contract Completion Date)																																	
KD0-1070	KD8 1598 days after starting date	0		21-Apr-24*	0	CD(7d)																											
KD0-1080	KD9 1230 days after starting date	0		19-Apr-23*	0	CD(7d)	◆ KD9 1230																										
6.0 - Prelimiaries and General Requirements																																	
6.2 - General Submissions																																	
GS-1290	Preparation and Submission of Fully Corodinated BIM	1161	21-Aug-20 A	30-Mar-26*	-53	CD(7d)																											
GS-1230	Submission of Major Method Statements	42	06-Dec-19 A	07-Mar-23	565	CD(7d)																											
7.0 Construction																																	
Section 1																																	
S1-1040	Additional Requirements for the Construction of Traffic Signal System at the Junction of Road D1 and L1 (CNE 085)	0		25-Jan-23	-196	CD(7d)	◆ Additional Requirements for the Construction of Traffic Signal System at the Junction of Road D1 and L1 (CNE 085)																										
S1-1028	Delay in Fabrication & Supply of Structural Steel Members for NB 35 due to the Severe Outbreak of Omicron (EWN 055)	0		25-Jan-23	-110	CD(7d)	◆ Delay in Fabrication & Supply of Structural Steel Members for NB 35 due to the Severe Outbreak of Omicron (EWN																										
S1-1032	DN200 Fresh Watermain to Existing Watermain for MWSC Site between Po Lau Road and Castle Peak Road (CNE 075)	0		25-Jan-23	-126	CD(7d)	◆ DN200 Fresh Watermain to Existing Watermain for MWSC Site between Po Lau Road and Castle Peak Road (CNE																										
S1-1038	Early Open Road D1-1 and Road L-1 for General Public Use and Access (EWN 071)	0		25-Jan-23	-126	CD(7d)	◆ Early Open Road D1-1 and Road L-1 for General Public Use and Access (EWN 071)																										
S1-1044	Late Handover the Borrowed Zones / Portions from ArchSD's MWSC Contractor at Area H in Portion 10a of the Site (CNE 088)	0		25-Jan-23	-110	CD(7d)	◆ Late Handover the Borrowed Zones / Portions from ArchSD's MWSC Contractor at Area H in Portion 10a of the Site																										
S1-1036	Later Supply and Installation of Traffic Signal and Ducting at the Junction of Road D1 and Road L1 in Area H (EWN 070)	0		25-Jan-23	-196	CD(7d)	◆ Later Supply and Installation of Traffic Signal and Ducting at the Junction of Road D1 and Road L1 in Area H (EWN																										
S1-1030	Obstruction for the Construction of Proposed Footpath and Cycle Track along Road L1 in Area H at Portion 7 (EWN 067)	0		25-Jan-23	-119	CD(7d)	◆ Obstruction for the Construc tio n of Proposed Footpath and Cycle Track along Road L1 in Area H at Portion 7 (EWN																										
S1-1010	Planned Completion Date of Section 1	0		02-Mar-24	-513	CD(7d)																											
S1-1034	Potential Changes of the Scope of Noise Barriers (AECOM EWN PM-003)	0		25-Jan-23	-196	CD(7d)	◆ Potential Changes of the Scope of Noise Barriers (AECOM EWN PM-003)																										
S1-1024	Potential Delay on Production and Supply of D.I. Pipes and Fittings (EWN 041) (CNE 047)	0		25-Jan-23	-126	CD(7d)	◆ Potential Delay on Production and Supply of D.I. Pipes and Fittings (EWN 041) (CNE 047)																										
S1-1026	Potential Delay on Production and Supply of M.S. Pipes and Fittings (EWN 042) (CNE 047)	0		25-Jan-23	-126	CD(7d)	◆ Potential Delay on Production and Supply of M.S. Pipes and Fittings (EWN 042); (CNE 047)																										
 Build King – Richwell Engineering Joint Venture		<div>Planned Work</div> <div>Critical Work</div> <div>Actual Work</div> <div>◆ Milestone</div> <div>◆ Milestone Critical</div> <div>Summary LOE</div> <div>Summary LOE Critical</div>		ND/2019/01 - 3 Month Rolling Programme (2023-01)						25-Jan-23						30-Jan-2023						Project ID: ND201901-RP-6 Lauyout: ND201901-3MRP with logo Page 1 of 17				REVISED PROGRAMME (2023-01)							
																										Date		Revision		Checked		Approved	
																										30-Jan-23		Rev.0		SC		BY	

Activity ID	Activity Name	Remaining Duration	Start	Finish	Total Float	Calendar	January 2023					February 2023					March 2023					April 2023				
							25	01	08	15	22	29	05	12	19	26	05	12	19	26	02	09	16	23		
S1-1022	Potential Delay on Production and Supply of Precast Concrete Pipes (EWN 040) (CNE 047)	0		25-Jan-23	-126	CD(7d)																				
S1-1042	Quotation for Additional Drainage & Sewerage Works at Portion 10a (PMI 202)	0		25-Jan-23	-126	CD(7d)																				
Portion 10a in Area H, H1, H2 (Soil Treatment & Provision of Site Access & EVA to MWSC)																										
KD1 - Provision of Site Access and EVA to MWSC																										
Civil Works																										
Road D1 (Stage 2) Castle Peak road junction																										
S1K1-2024	Construct & maintain Temporary drainage	68	25-Jan-23	18-Apr-23	-152	WD(6d)																				
S1K1-3024	Reconstruct Sewerage FMH KT1.22 and lay pipe	18	04-Mar-23	24-Mar-23	-153	WD(6d)																				
S1K1-3022	Remove 2100 mm Replace Drainage SMH KT2002 to Contract 2 MH	33	19-Dec-23 A	03-Mar-23	-153	WD(6d)																				
S1K1-2036	Road works - Formation & Sub base	6	25-Mar-23	31-Mar-23	-152	WD(6d)																				
S1K1-2040	Road works - Laying bituminous paving	5	13-Apr-23	18-Apr-23	-152	WD(6d)																				
S1K1-2038	Road works - Road kerb	6	01-Apr-23	12-Apr-23	-152	WD(6d)																				
Smart Road Lightings System Installation																										
S1K1-3030	Installation of smart road lighting system	48	02-Dec-23 A	21-Mar-23	-160	WD(6d)																				
S1K1-3040	Testing and Commissioning (T&C) for smart road lighting system	30	22-Mar-23	20-Apr-23	-196	CD(7d)																				
Remaining Road works in Area H																										
S1P10a-2200	Footpath Construction - RD L1 North Side - Laying Paving Blocks	12	31-Jan-24	16-Feb-24	-418	WD(6d)																				
S1P10a-2190	Footpath Construction - RD L1 North Side - Site Formation	6	24-Jan-24	30-Jan-24	-418	WD(6d)																				
S1P10a-2170	Footpath Construction - RD L1 South Side - Laying Paving Blocks	12	31-Jan-24	16-Feb-24	-418	WD(6d)																				
S1P10a-2160	Footpath Construction - RD L1 South Side - Site Formation	6	24-Jan-24	30-Jan-24	-418	WD(6d)																				
S1P10a-2140	Footpath Construction Rd D1 East Side (Stage 1) - Laying Paving Blocks	12	10-Jan-24	23-Jan-24	-418	WD(6d)																				
S1P10a-2130	Footpath Construction Rd D1 East Side (Stage 1) - Site Formation	6	03-Jan-24	09-Jan-24	-418	WD(6d)																				
S1P10a-2250	Footpath Construction Rd D1 East Side (Stage 2) - Laying Paving Blocks	8	23-Feb-24	02-Mar-24	-418	WD(6d)																				
S1P10a-2240	Footpath Construction Rd D1 East Side (Stage 2) - Site Formation	5	17-Feb-24	22-Feb-24	-418	WD(6d)																				
S1P10a-2110	Footpath Construction Rd D1 West Side (Stage 1) - Laying Paving Blocks	12	10-Jan-24	23-Jan-24	-418	WD(6d)																				
S1P10a-2100	Footpath Construction Rd D1 West Side (Stage 1) - Site Formation	6	03-Jan-24*	09-Jan-24	-418	WD(6d)																				
S1P10a-2230	Footpath Construction Rd D1 West Side (Stage 2) - Laying Paving Blocks	8	23-Feb-24	02-Mar-24	-418	WD(6d)																				
S1P10a-2220	Footpath Construction Rd D1 West Side (Stage 2) - Site Formation	5	17-Feb-24	22-Feb-24	-418	WD(6d)																				
S1P10a-2012	Road D1 & L1 Cycle Track - Laying bitumen	6	10-Mar-23	16-Mar-23	-133	WD(6d)																				
S1P10a-2011	Road L1 Cycle Track - Road Formation	24	10-Feb-23	09-Mar-23	-133	WD(6d)																				
S1P10a-2018	Road Works - Irrigation System Installation	30	24-Jan-24	01-Mar-24	-417	WD(6d)																				
Section 2B																										
S2B-1000	Planned Completion Date of Section 2B	0		14-Apr-23	22	CD(7d)																				
Portion 9a in Area C2 (Soil Treatment & Interface with HD's Contractors)																										
Soil Treatment																										
S2BP9a-2020	Backfilling to the formation levels	60	31-Jan-23	14-Apr-23	18	WD(6d)																				
S2BP9a-2000	Construct & maintain Temporary drainage	65	25-Jan-23	14-Apr-23	18	WD(6d)																				
S2BP9a-2010	Remove soil (original assumed 1050m3) (0 / 2 EGI completed, interim soil to be excavated / treated : 0m3 / 0m3)	5	12-Dec-23 A	30-Jan-23	18	WD(6d)																				
Section 3																										
Portion 1a in Area E (Soil Treatment & Interface with HKHS's Contractors)																										
Preparation work/Tree Survey/Site Clearance/GI																										
S3P1a-1050	Arsenic Treatment Plan	18	15-Feb-23	07-Mar-23	533	WD(6d)																				
S3P1a-1040	Prepare Arsenic Assessment Report	18	25-Jan-23	14-Feb-23	533	WD(6d)																				
Soil Treatment																										
S3P1a-2000	Construct & maintain Temporary drainage	84	08-Mar-23	20-Jun-23	755	WD(6d)																				
S3P1a-2010	Remove soil (original assumed 17334m3) (1 / 13 EGI completed, interim soil to be excavated / treated : 1260m3 / 400m3)	36	08-Mar-23	22-Apr-23	533	WD(6d)																				


 <p>Build King – Richwell Engineering Joint Venture</p>	<p> Planned Work Critical Work Actual Work Milestone Milestone Critical Summary LOE Summary LOE Critical </p>	<h2>ND/2019/01 - 3 Month Rolling Programme (2023-01)</h2> <div style="display: flex; justify-content: space-around; margin-top: 20px;"> <div style="text-align: center;"> <p>25-Jan-23</p>  </div> <div style="text-align: center;"> <p>30-Jan-2023</p>  </div> </div>	<p>Project ID: ND201901-RP-6 Layout: ND201901-3MRP with logo Page 2 of 17</p>	REVISED PROGRAMME (2023-01)			
				Date	Revision	Checked	Approved
				30-Jan-23	Rev.0	SC	BY

Activity ID	Activity Name	Remaining Duration	Start	Finish	Total Float	Calendar	January 2023					February 2023				March 2023				April 2023			
							25	01	08	15	22	29	05	12	19	26	05	12	19	26	02	09	16
Section 4A																							
Portion 1b in Area D1 (Soil Treatment & Interface with HD's Contractors)																							
Preparation work/Tree Survey/Site Clearance/GI																							
S4AP1b-1050	Arsenic Treatment Plan	30	02-May-22 A	28-Feb-23	-30	WD(6d)																	
S4AP1b-1040	Prepare Arsenic Assessment Report	30	02-May-22 A	28-Feb-23	-30	WD(6d)																	
Soil Treatment																							
S4AP1b-2020	Backfilling to the formation levels	51	04-Jul-22 A	24-Mar-23	-30	WD(6d)																	
S4AP1b-2000	Construct & maintain Temporary drainage	113	25-Jan-23	12-Jun-23	-30	WD(6d)																	
S4AP1b-2050	New Feature KS56 - Construct Slope	36	25-Mar-23	11-May-23	-30	WD(6d)																	
S4AP1b-2030	New Feature KS57 - Construct Slope	50	26-Jan-23	24-Mar-23	-17	WD(6d)																	
S4AP1b-2040	New Feature KS57 - Construct Slope Drainage	36	11-Feb-23	24-Mar-23	-17	WD(6d)																	
S4AP1b-2045	New Feature KS57 - Hydroseeding	6	25-Mar-23	31-Mar-23	20	WD(6d)																	
Section 4B																							
Portion 1c in Area D2 (Soil Treatment & Interface with HD's Contractors)																							
Preparation work/Tree Survey/Site Clearance/GI																							
S4BP1c-1050	Arsenic Treatment Plan	30	02-May-22 A	28-Feb-23	170	WD(6d)																	
S4BP1c-1040	Prepare Arsenic Assessment Report	30	02-May-22 A	28-Feb-23	170	WD(6d)																	
Soil Treatment																							
S4BP1c-2020	Backfilling to the formation levels	86	31-Jan-23	16-May-23	109	WD(6d)																	
S4BP1c-2000	Construct & maintain Temporary drainage	113	25-Jan-23	12-Jun-23	109	WD(6d)																	
S4BP1c-2030	New Feature KS56 - Construct Slope	48	16-Mar-23	16-May-23	109	WD(6d)																	
S4BP1c-2010	Remove soil (original assumed 2868m3) (0 / 2 EGI completed, interim soil to be excavated / treated : 0m3 / 0m3)	5	14-Nov-22 A	30-Jan-23	109	WD(6d)																	
Section 4C																							
S4C-1004	Delay to the Removal of Existing CLP Cables and Facilities in Portion 1b and 1c of the Site (EWN 074)	0		25-Jan-23	-300	CD(7d)																	
S4C-1000	Planned Completion Date of Section 4C	0		01-Apr-23	-54	CD(7d)																	
Portion 1b in Area D3 (Soil Treatment & Interface with ArchSD's Contractors)																							
Preparation work/Tree Survey/Site Clearance/GI																							
S4CP1 b-1050	Arsenic Treatment Plan	18	02-May-22 A	14-Feb-23	-47	WD(6d)																	
S4CP1 b-1040	Prepare Arsenic Assessment Report	18	02-May-22 A	14-Feb-23	-47	WD(6d)																	
Soil Treatment																							
S4CP1 b-2020	Backfilling to the formation levels	4	05-Sep-22 A	28-Jan-23	-47	WD(6d)																	
S4CP1 b-2000	Construct & maintain Temporary drainage	58	25-Jan-23	01-Apr-23	-47	WD(6d)																	
S4CP1 b-2030	New Feature KS36 - Construct Slope	40	17-Oct-22 A	11-Mar-23	-47	WD(6d)																	
S4CP1 b-2040	New Feature KS36 - Construct Slope Drainage	24	27-Feb-23	25-Mar-23	-47	WD(6d)																	
S4CP1 b-2045	New Feature KS36 - Hydroseeding	6	27-Mar-23	01-Apr-23	-47	WD(6d)																	
S4CP1 b-2050	Rectangular Channel 1.8m Width	42	19-Sep-22 A	14-Mar-23	-47	WD(6d)																	
S4CP1 b-2060	Rectangular Channel 2.5 m Width	36	01-Feb-23	14-Mar-23	-47	WD(6d)																	
S4CP1 b-1098	Removal of Existing CLP Cables and Facilities in Portion 1c of the Site (EWN 074)	0		25-Jan-23*	-300	CD(7d)																	
Interface with ArchSD's Wet Market Contractor to carry out GI																							
S4CP1 b-3010	ArchSD's Wet Market Contractor to carry out GI in Area D3	24	15-Aug-22 A	21-Feb-23	-13	WD(6d)																	
Section 6A																							
Portion 1e in Area G1 (Soil Treatment & Forming Hammerhead)																							
Preparation work/Tree Survey/Site Clearance/GI																							
S6AP1e-1050	Arsenic Treatment Plan	30	02-May-22 A	28-Feb-23	-46	WD(6d)																	
S6AP1e-1040	Prepare Arsenic Assessment Report	30	02-May-22 A	28-Feb-23	-46	WD(6d)																	



Build King – Richwell Engineering
Joint Venture

Activity ID	Activity Name	Remaining Duration	Start	Finish	Total Float	Calendar	January 2023					February 2023				March 2023					April 2023			
							25	01	08	15	22	29	05	12	19	26	05	12	19	26	02	09	16	23
Soil Treatment																								
S6AP1e-2000	Construct & maintain Temporary drainage	106	01-Mar-23	11-Jul-23	-46	WD(6d)																		
S6AP1e-2010	Remove soil (original assumed 14575m3) (1 / 2 EGI completed, interim soil to be excavated / treated : 0m3 / 0m3)	46	01-Mar-23*	27-Apr-23	-46	WD(6d)																		
Portion 15 in Area G1 (Soil Treatment)																								
Preparation work/Tree Survey/Site Clearance/GI																								
S6AP15-1050	Arsenic Treatment Plan	17	04-Apr-23	27-Apr-23	-13	WD(6d)																		
S6AP15-1040	Prepare Arsenic Assessment Report	35	22-Feb-23	03-Apr-23	-13	WD(6d)																		
S6AP15-1020	Site clearance	24	25-Jan-23	21-Feb-23	-13	WD(6d)																		
S6AP15-1010	Tree survey and prepare tree felling and transplant report	24	25-Jan-23	21-Feb-23	-13	WD(6d)																		
Section 6B																								
Portion 1e in Area G2 (Soil Treatment)																								
Preparation work/Tree Survey/Site Clearance/GI																								
S6BP1e-1050	Arsenic Treatment Plan	36	08-Mar-23	22-Apr-23	509	WD(6d)																		
S6BP1e-1040	Prepare Arsenic Assessment Report	36	25-Jan-23	07-Mar-23	509	WD(6d)																		
Portion 11b in Area G2 (Soil Treatment)																								
Preparation work/Tree Survey/Site Clearance/GI																								
S6BP11b-1012	Approval & Acceptance of Tree Felling Application	30	03-Feb-24	03-Mar-24	145	CD(7d)																		
S6BP11b-1020	Site Clearance & Tree Felling	54	13-Mar-24	21-May-24	116	WD(6d)																		
S6BP11b-1010	Tree survey and prepare tree felling and transplant report	24	06-Jan-24	02-Feb-24	114	WD(6d)																		
Section 6C																								
Portion 11b in Area G3 (Soil Treatment)																								
Preparation work/Tree Survey/Site Clearance/GI																								
S6CP1 1b-1012	Approval & Acceptance of Tree Felling Application	30	03-Feb-24	03-Mar-24	145	CD(7d)																		
S6CP1 1b-1020	Site Clearance & Tree Felling	54	13-Mar-24	21-May-24	116	WD(6d)																		
S6CP1 1b-1010	Tree survey and prepare tree felling and transplant report	24	06-Jan-24	02-Feb-24	114	WD(6d)																		
Section 7 (Subject to excision)																								
S7-1010	Planned Completion Date of Section 7	0		10-Apr-23	-35	CD(7d)																		
KD2 - Portion 11b in Area K (Laying sewer rising mains and connect to existing MBR)																								
Sewerage Works																								
S7P11b-1015	Construct & maintain Temporary drainage	40	25-Jan-23	11-Mar-23	-30	WD(6d)																		
S7P11b-1060	Construction of MBR & Remedial Works	18	08-Apr-21 A	14-Feb-23	17	WD(6d)																		
S7P11b-1102	Existing MBR Plant - Membrane Replacement Works & Clean Wet Well	30	06-Feb-23	11-Mar-23	-30	WD(6d)																		
S7P11b-1090	Existing MBR Plant - Submission and Approval of Method Statement for Replacement of Membrane (Existing MBR)	23	12-Aug-22 A	20-Feb-23	-13	WD(6d)																		
S7P11b-1100	Existing MBR Plant - Tentative Access date	0	25-Jan-23*		-28	CD(7d)																		
S7P11b-1104	Final Combined Test at Existing MBR Plant & New MBR Plant	30	12-Mar-23	10-Apr-23	-35	CD(7d)																		
Section 8																								
S8-1018	Excavation Permit (XP) for New Cycle Path (EWN No. 021) (CNE No. 022)	0		25-Jan-23	-803	CD(7d)																		
S8-1020	Increased Difficulty for the Construction of Pak Shek Au Pedestrian Subway Cum Cycle Track at Portion 2 (EWN 068)	0		25-Jan-23	-223	CD(7d)																		
S8-1016	Opening of Cycle Track at Portion 2 and 10a (EWN No. 017)	0		25-Jan-23	-803	CD(7d)																		
S8-1014	Part of Portion 2 Occupied by YL/2015/01 (EWN No. 016) (CNE No. 022)	0		25-Jan-23	-803	CD(7d)																		
S8-1012	Suspension of Works at Part of Portion 2 (EWN No. 019)	0		25-Jan-23	-803	CD(7d)																		
Portion 2 in Area A (Soil Treatment & Construction of Pak Shek Au Junction)																								
Preparation work																								
S8P2-1018	Remaining Site clearance	36	25-Jan-23	07-Mar-23	-339	WD(6d)																		
Soil Treatment																								



Build King – Richwell Engineering
Joint Venture

◆ Milestone

◆ Milestone Critical

Planned Work

Critical Work

Actual Work

Summary LOE

Summary LOE Critical

ND/2019/01 - 3 Month Rolling Programme (2023-01)


25-Jan-2330-Jan-2023

Project ID: ND201901-RP-6
Layout: ND201901-3MRP with logo
Page 4 of 17

REVISED PROGRAMME (2023-01)

Date	Revision	Checked	Approved
30-Jan-23	Rev.0	SC	BY

Activity ID	Activity Name	Remaining Duration	Start	Finish	Total Float	Calendar	January 2023					February 2023					March 2023					April 2023			
							25	01	08	15	22	29	05	12	19	26	05	12	19	26	02	09	16	23	
	S8P2-2020	Backfilling to the formation levels	48	24-Feb-23	25-Apr-23	-187	WD(6d)																		
	S8P2-2010	Remove soil (original assumed 6898m3) (0/1 EGI completed, interim soil to be excavated / treated : 0m3/0m3) Clean Soil	26	25-Jan-23*	23-Feb-23	-649	WD(6d)																		
Civil Work																									
Construction of Pak Shek Au Junction																									
	S8P2-4100	Cutslope with soil nail construction at existing slope KS34	180	08-Mar-23	14-Oct-23	-335	WD(6d)																		
	S8P2-4110	Expose existing UU & ELS for Drainage & Water Main	49	30-Jun-22 A	22-Mar-23	-352	WD(6d)																		
	S8P2-4130	Road & Drain Construction Stage 1 - Construction of drainage, Watermain	240	25-Jan-23	13-Nov-23	-353	WD(6d)																		
Portion 1a in Area A (Soil Treatment, Slope, Retaining Wall, Noise Barrier, Drainage & Roadwork)																									
Preparation work																									
	S8P1a-1004	Approval & Acceptance of Tree Felling Application	24	10-Sep-22 A	17-Feb-23	-422	CD(7d)																		
	S8P1a-1040	Arsenic Treatment Plan	30	02-May-22 A	28-Feb-23	-384	WD(6d)																		
	S8P1a-0100	Delay in the Access to and Use of Portions 1a & 12 of the Site (CNE 034)	0		25-Jan-23	-568	CD(7d)																		
	S8P1a-1020	Environmental ground investigation and laboratory test (3 / 4 EGI)	6	27-Sep-22 A	31-Jan-23	-364	WD(6d)																		
	S8P1a-1015	Ground investigation (2 / 3 GI completed)	6	05-Nov-22 A	31-Jan-23	-364	WD(6d)																		
	S8P1a-0106	Potential Changes of the Scope of Noise Barriers (AECOM EWN PM-003)	0		25-Jan-23	162	CD(7d)																		
	S8P1a-0102	Potential Delay on Production and Supply of D.I. Pipes and Fittings (EWN 041) (CNE 047)	0		25-Jan-23	-167	CD(7d)																		
	S8P1a-0104	Potential Delay on Production and Supply of M.S. Pipes and Fittings (EWN 042) (CNE 047)	0		25-Jan-23	-167	CD(7d)																		
	S8P1a-1030	Prepare Arsenic Assessment Report	30	02-May-22 A	28-Feb-23	-384	WD(6d)																		
	S8P1a-1010	Site clearance	45	05-Oct-22 A	17-Mar-23	-364	WD(6d)																		
	S8P1a-1025	Verification of Ground Condition & Design Review by Project Manager	60	01-Feb-23	01-Apr-23	-450	CD(7d)																		
Soil Treatment																									
	S8P1a-2010	Remove soil (original assumed 10988m3) (0 / 6 EGI completed, interim soil to be excavated / treated : 0m3 / 0m3)	33	01-Mar-23*	12-Apr-23	-309	WD(6d)																		
Civil Work																									
	S8P1a-3000	Construct & maintain Temporary drainage	737	01-Mar-23	26-Aug-25	-384	WD(6d)																		
	S8P1a-3030	Excavation for retaining wall (4561m3)	45	01-Mar-23	26-Apr-23	-384	WD(6d)																		
	S8P1a-3020	Slopeworks for new feature KS03 (with about 200 nos. of soil nails)	84	03-Apr-23	18-Jul-23	-337	WD(6d)																		
	S8P1a-3010	Slopeworks for new feature KS34 (with about 200 nos. of soil nails)	84	03-Apr-23	18-Jul-23	-337	WD(6d)																		
Portion 3 in Area A (Soil Treatment, Drainage & Roadwork)																									
Preparation work																									
	S8P3-0104	Increased Risk for Damages to Existing Donjiang Raw Water Mains (DJRWMs) (CNE 060)	0		25-Jan-23	85	CD(7d)																		
	S8P3-0106	Potential Changes of the Scope of Noise Barriers (AECOM EWN PM-003)	0		25-Jan-23	295	CD(7d)																		
	S8P3-0102	Potential Delay on Production and Supply of D.I. Pipes and Fittings (EWN 041) (CNE 047)	0		25-Jan-23	85	CD(7d)																		
	S8P3-0103	Potential Delay on Production and Supply of M.S. Pipes and Fittings (EWN 042) (CNE 047)	0		25-Jan-23	85	CD(7d)																		
Soil Treatment																									
	S8P3-2020	Backfilling to the formation levels	45	25-Jan-23	17-Mar-23	-70	WD(6d)																		
Civil Work																									
	S8P3-3000	Construct & maintain Temporary drainage	432	25-Jan-23	10-Jul-24	-70	WD(6d)																		
	S8P3-3005	Slopeworks (KS53 cut slope)	94	18-Mar-23	14-Jul-23	-70	WD(6d)																		
	S8P3-3010.00	Underground Drainage work (SMH1007 to 1008)	45	06-Aug-22 A	17-Mar-23	-70	WD(6d)																		
Portion 5 in Area A (Soil Treatment, Bored Pile Wall, Drainage & Roadwork)																									
Preparation work/Tree Survey/Site Clearance/GI																									
	S8P5-0102	Design Layout and Profile for the Water Supply Pipework (EWN 034)	0		25-Jan-23	-156	CD(7d)																		
	S8P5-0108	Increased Risk for Damages to Existing Donjiang Raw Water Mains (DJRWMs) (CNE 060)	0		25-Jan-23	-121	CD(7d)																		
	S8P5-0110	Potential Changes of the Scope of Noise Barriers (AECOM EWN PM-003)	0		25-Jan-23	307	CD(7d)																		
	S8P5-0104	Potential Delay on Production and Supply of D.I. Pipes and Fittings (EWN 041) (CNE 047)	0		25-Jan-23	-156	CD(7d)																		
	S8P5-0106	Potential Delay on Production and Supply of M.S. Pipes and Fittings (EWN 042) (CNE 047)	0		25-Jan-23	-156	CD(7d)																		



Build King – Richwell Engineering
Joint Venture

Planned Work

Critical Work

Actual Work

◆

◆ Milestone

◆

◆ Milestone Critical

Summary LOE

Summary LOE Critical

ND/2019/01 - 3 Month Rolling Programme (2023-01)


25-Jan-2330-Jan-2023

Project ID: ND201901-RP-6
Lauyout: ND201901-3MRP with logo
Page 5 of 17

REVISED PROGRAMME (2023-01)

Date	Revision	Checked	Approved
30-Jan-23	Rev.0	SC	BY

Activity ID	Activity Name	Remaining Duration	Start	Finish	Total Float	Calendar	January 2023					February 2023					March 2023					April 2023			
							25	01	08	15	22	29	05	12	19	26	05	12	19	26	02	09	16	23	
S8P5-0000	S8P5-0000	The footing detail for Roadside Directional Sign ADS30 at Portion 5 (EWN 043)	0		25-Jan-23	1443	CD(7d)																		
	Construction according to CSD for Alternative on Bored Pile Wall																								
	S8P5-2005	Construct & maintain Temporary drainage	457	25-Jan-23	08-Aug-24	-125	WD(6d)																		
	Civil Work																								
	S8P5-4002	Divert Local Road	112	19-Apr-22 A	10-Jun-23	-126	WD(6d)																		
	S8P5-4014	Drainage works across DJ watermain (SMH1006a and pipe laying to 1006) (CNE 060, EC-1086)	90	25-Jan-23	15-May-23	-97	WD(6d)																		
	S8P5-4004.02	Underground Fresh & Flushing watermain (South bound Carriageway)	73	30-Jul-22 A	24-Apr-23	-125	WD(6d)																		
	S8P5-4004.01	Underground Fresh watermain (North bound Carriageway) CH 690 to CH 770	110	08-Feb-23	23-Jun-23	-125	WD(6d)																		
	Portion 6a & 6b in Area A (Soil Treatment, Bored Pile Wall, Drainage & Roadwork)																								
	S8P6a-0002	Details of DCS pipe at D4-1 & D5 Road (EWN 030)	0		25-Jan-23	-542	CD(7d)																		
	S8P6a-0003	Entrustment of Works for Installation of District Cooling System (DCS) pipelines along Road D4-1 (EWN 033)	0		25-Jan-23	-542	CD(7d)																		
	S8P6a-0005	Further Changes to the Works Information for the Construction of DCS Pipes at Road D4-1 (PMI 155 CE157) (CNE 095)	0		25-Jan-23	-61	CD(7d)																		
	S8P6a-0004	Insufficient Design Information and Construction Details for the Works of Tentative N B adjacent to KB01 (EWN 079)	0		25-Jan-23	-61	CD(7d)																		
	Preparation work/Tree Survey/Site Clearance/GI																								
	S8P6a-1010	Site Clearance & Tree Felling	18	15-Feb-20 A	14-Feb-23	61	WD(6d)																		
	Construction according to CSD for Alternative on Bored Pile Wall																								
	S8P6a-2004	Construct & maintain Temporary drainage	451	25-Jan-23	01-Aug-24	-126	WD(6d)																		
	Civil Work																								
	S8P6a-4054	Confirmation of Details for DCS pipes at D4-1 Road (EWN 030)	0		25-Jan-23*	-542	CD(7d)																		
	S8P6a-4056	Construction of Additional noise barrier NB02 (7 bays)	104	03-Oct-22 A	01-Jun-23	-92	WD(6d)																		
	S8P6a-4010.06	Road D4 (between SMH1002A and KT1001) - Underground Drainage work	70	02-Jul-22 A	20-Apr-23	-126	WD(6d)																		
	S8P6a-4010.08	Road D4 (SMHKT1001A and pipe laying to KT1001) - Underground Drainage work	42	21-Apr-23	10-Jun-23	-124	WD(6d)																		
	S8P6a-4010.10	Road D4 - Laying DCS Pipes (CH 200 to CH 300)	64	11-Mar-23	31-May-23	-93	WD(6d)																		
	S8P6a-4020.02	Road D4 Flushing Underground Watermain CH 100 to CH 200 (after Rd Diversion)	48	21-Apr-23	17-Jun-23	-126	WD(6d)																		
	S8P6a-4062	Road D4 Underground Fresh Watermain CH 100 to CH 220	80	21-Apr-23	27-Jul-23	-81	WD(6d)																		
S8P6a-4058	Road D4 Underground Fresh Watermain CH 220 to CH 300	39	18-Jul-22 A	10-Mar-23	-93	WD(6d)																			
Portion 9b & 9d in Area A (Soil Treatment, Slope, Retaining Wall, Drainage & Roadwork)																									
S8P9b-3128	Additional Sewerage Pipes clash with the Proposed Watermain along Road D4 and D5 (EWN 065)	0		25-Jan-23	-116	CD(7d)																			
S8P9b-3112	Conflict between Drainage Works and Existing Twin DN2200 Dongjiang Water Mains (CNE 051)	0		25-Jan-23	-386	CD(7d)																			
S8P9b-3114	Conflict between Drainage Works and Water Mains in Road W1 (CNE 052)	0		25-Jan-23	-61	CD(7d)																			
S8P9b-3142	Delay to the Diversion of Existing Fresh Watermain along/near Ma Tso Lung Road at Portion 9b of the Site (EWN 076)	0		25-Jan-23	-177	CD(7d)																			
S8P9b-3140	Delay to the Diversion/Modification of Existing HKT Pillar Boxes Ma Tso Lung Rd (EWN 075)	0		25-Jan-23	-177	CD(7d)																			
S8P9b-3144	Delay to the Relocation of Existing Fire Hydrant in Ma Tso Lung Road at Portion 9b of the Site (EWN 077)	0		25-Jan-23	-177	CD(7d)																			
S8P9b-3138	Delayed to the Removal and or Diversion of Existing CLP Cable and Facilities in Portion 9b of the Site (EWN 073)	0		25-Jan-23	-386	CD(7d)																			
S8P9b-0004	Design Layout and Profile for the Water Supply Pipework (EWN 034)	0		25-Jan-23	-386	CD(7d)																			
S8P9b-0003	Details of DCS pipe at D4-1 & D5 Road (EWN 030)	0		25-Jan-23	-542	CD(7d)																			
S8P9b-3148	Further Changes to the Works Information for the Construction of DCS Pipes at Road D4-1 (PMI 155 CE157) (CNE 095)	0		25-Jan-23	-61	CD(7d)																			
S8P9b-3126	Increased Risk for Damages to Existing Dongjiang Raw Water Mains (DJRWs) (CNE 060)	0		25-Jan-23	-386	CD(7d)																			
S8P9b-3130	Part of Portion 9b of the Site (near eastern end of Road D5) occupied by the Local Villagers (EWN 066)	0		25-Jan-23	-24	CD(7d)																			
S8P9b-3132	Potential Changes of the Scope of Noise Barriers (AECOM EWN PM-003)	0		25-Jan-23	9	CD(7d)																			
S8P9b-3122	Requesting for Additional Concrete Vehicular Access by the Local Villager adjacent 9b of the Site (EWN 064)	0		25-Jan-23	84	CD(7d)																			
S8P9b-3146	Revised Sewerage System along Road D4 and D5 at Portion 9b of the Site (CNE 083)	0		25-Jan-23	-254	CD(7d)																			
S8P9b-3120	Strong Objection from the Local Villager for the Construction of L-Shape Retaining Wall KW02 at Road D4-1 (EWN 063)	0		25-Jan-23	-61	CD(7d)																			
S8P9b-3124	Suspension of Precast Concrete Manhole Supply due to the Severe Outbreak of COVID-19 in Mainland China (EWN 060)	0		25-Jan-23	-24	CD(7d)																			
Preparation work/Tree Survey/Site Clearance/GI																									
S8P9b-1040	Arsenic Treatment Plan (Stage 2)	36	25-Jan-23	07-Mar-23	-220	WD(6d)																			
S8P9b-0006	Removal of Existing CLP Facilities (EWN No. 018)	0		25-Jan-23	-225	CD(7d)																			



Build King – Richwell Engineering
Joint Venture

Planned Work

Critical Work

Actual Work

◆

Milestone

◆

Milestone Critical

Summary LOE

Summary LOE Critical

ND/2019/01 - 3 Month Rolling Programme (2023-01)

25-Jan-2330-Jan-2023


Project ID: ND201901-RP-6
Lauyout: ND201901-3MRP with logo
Page 6 of 17

REVISED PROGRAMME (2023-01)

Date	Revision	Checked	Approved
30-Jan-23	Rev.0	SC	BY

Activity ID	Activity Name	Remaining Duration	Start	Finish	Total Float	Calendar	January 2023					February 2023				March 2023				April 2023					
							25	01	08	15	22	29	05	12	19	26	05	12	19	26	02	09	16	23	
	S8P9b-1010	Site clearance & Tree Felling	40	25-Jun-22 A	11-Mar-23	-224	WD(6d)																		
	S8P9b-1025	Verification of Ground Condition & Design Review by Project Manager	60	25-Jan-23	25-Mar-23	-237	CD(7d)																		
Soil Treatment																									
	S8P9b-2010	Remove soil (original assumed 15758m3) (0 / 8 EGI completed, interim soil to be excavated / treated : 0m3 / 0m3)	40	13-Mar-23*	03-May-23	-224	WD(6d)																		
Civil Work																									
	S8P9b-5000	Confirmation of Details for DCS pipes at D4-1 & D5 Road (EWN 030)	0		25-Jan-23*	-542	CD(7d)						◆ Confirmation of Details for DCS pipes at D4-1 & D5 Road (EWN 030)												
	S8P9b-3000	Construct & maintain Temporary drainage	632	25-Jan-23	12-Mar-25	-240	WD(6d)																		
	S8P9b-3040.06	Construction of retaining wall KW02 (2 / 2 footing completed & 1 / 2 stem wall completed)	24	01-Sep-22 A	21-Feb-23	-47	WD(6d)																		
	S8P9b-3040.08	Construction of retaining wall KW03 (0 / 1 footing completed & 0 / 1 stem wall completed) Stage 2	30	25-Feb-23	31-Mar-23	-47	WD(6d)																		
	S8P9b-3102	Ma Tso Lung Road - Backfill & Implement TTA for diversion of Ma Tso Lung Road	12	15-Mar-23	28-Mar-23	-256	WD(6d)																		
	S8P9b-3104	Ma Tso Lung Road - Break existing Road paving and Construct Pipe Culvert PC1 - Stage 2	30	29-Mar-23	08-May-23	-256	WD(6d)																		
	S8P9b-3100	Ma Tso Lung Road - Construct Pipe Culvert PC1 - Stage 1	42	16-Nov-22 A	14-Mar-23	-256	WD(6d)																		
	S8P9b-3106	Ma Tso Lung Road - Construction of Underground Sewerage Manhole FMH 7.14 to 8.03	60	29-Mar-23	13-Jun-23	-256	WD(6d)																		
	S8P9b-3057.08	Road D4 (CH 400 - CH 625) - Underground Fresh Watermains	85	25-Jan-23*	09-May-23	-8	WD(6d)																		
	S8P9b-3008	Road D4 (CH 780 to CH 994) - Construction of Underground Sewerage Manhole FMH 7.10 to 7.13	144	13-Feb-23	08-Aug-23	-224	WD(6d)																		
	S8P9b-3262	Road D4 Across DJ Watermain - Construct Jacking Pit & Recieving Pit	100	08-Feb-23	10-Jun-23	-312	WD(6d)																		
	S8P9b-3260	Road D4 Across DJ Watermain - Implement TTA and Road Diversion	12	25-Jan-23*	07-Feb-23	-312	WD(6d)																		
	S8P9b-3058.04	Road D5 - Construction of Underground Drainage Manhole SMH KT7103 to M 3.92	57	17-Jan-22 A	31-Mar-23	-73	WD(6d)																		
	S8P9b-3058.06	Road D5 - Construction of Underground Sewerage Manhole FMH 8.01 to 8.02	60	01-Apr-23	16-Jun-23	-73	WD(6d)																		
	S8P9b-3030	Road W1 (CH130 to CH310) - Laying Watermains	81	03-Nov-22 A	04-May-23	-47	WD(6d)																		
	S8P9b-3001.00	Slopeworks for new feature KS19 - Cut Remaing Slope (Stage 2)	24	21-Feb-23	20-Mar-23	-165	WD(6d)																		
	S8P9b-3001	Slopeworks for new feature KS19 - Cut Slope (Stage 1)	6	15-Nov-22 A	31-Jan-23	-214	WD(6d)																		
	S8P9b-3004.02	Slopeworks for new feature KS19 - Row C (17 nos. soil nails & Test)	12	04-Apr-23	21-Apr-23	-165	WD(6d)																		
	S8P9b-3004	Slopeworks for new feature KS19 - Row E (9 nos. soil nails)	6	28-Mar-23	03-Apr-23	-165	WD(6d)																		
	S8P9b-3003	Slopeworks for new feature KS19 - Rows A (42 nos. soil nails)	9	10-Mar-23	20-Mar-23	-163	WD(6d)																		
	S8P9b-3004.00	Slopeworks for new feature KS19 - Rows B (28 nos. soil nails & Test)	16	28-Mar-23	19-Apr-23	-163	WD(6d)																		
	S8P9b-3002	Slopeworks for new feature KS19 - Rows D (12 nos. soil nails & Test)	15	03-Mar-23	20-Mar-23	-165	WD(6d)																		
	S8P9b-3001.02	Slopeworks for new feature KS19 - U channel & Berm construction	88	01-Feb-23	19-May-23	-164	WD(6d)																		
	S8P9b-3028	Slopeworks for new feature KS25 - Cut Slope	33	15-Nov-22 A	03-Mar-23	-37	WD(6d)																		
	S8P9b-3028.00	Slopeworks for new feature KS25 - Hydroseeding	6	03-Mar-23	10-Mar-23	-37	WD (6d)																		
Portion 8a in Area A (Soil Treatment, Reservoirs, Slope, Drainage & Roadwork)																									
	S8P8a-1106	Design Change on Road W1 (EWN 025)	0		25-Jan-23	-364	CD(7d)						◆ Design Change on Road W1 (EWN 025)												
	S8P8a-3090	Insufficient Width of Road W1 for Accommodation of All Underground Utilities (CNE 056)	0		25-Jan-23	-364	CD(7d)						◆ Insufficient Width of Road W1 for Accommodation of All Underground Utilities (CNE 056)												
Preparation work/Tree Survey/Site Clearance/GI																									
	S8P8a-1035	Remaining Ground investigation (0 / 1 GI completed) to Fresh Water Service Reservoir	12	25-Jan-23	07-Feb-23	-184	WD(6d)																		
	S8P8a-1046	Verification of Ground Condition & Design Review by Project Manager (to Fresh Water Service Reservoir)	60	25-Jan-23	25-Mar-23	-271	CD(7d)																		
Forming Site Access and Site Fomation																									
Stage 1 General Excavation near Flushing Water Servie Reservior (Excavation Volume 52834 m3)																									
	S8P8a-1105	Construct & maintain Temporary drainage	40	25-Jan-23	11-Mar-23	-293	WD(6d)																		
	S8P8a-1160	General excavation for remaining of Road W1	40	11-Jun-20 A	11-Mar-23	-293	WD(6d)																		
Stage 2 General Excavation near Fresh Water Servie Reservoir (Excavation Volume 299396 m3)																									
	S8P8a-1208	Construct & maintain Temporary drainage	150	27-Mar-23	26-Sep-23	-224	WD(6d)																		
	S8P8a-1210	Rockfilling for New Feature KS30 and adjacent road	150	27-Mar-23	26-Sep-23	-224	WD(6d)																		
KD8 - complete all works for fresh water and flushing water services reservoirs, pipe laying & road																									
	S8K8-6002	Strong Objection on the Construction of Fresh and Flushing Reservoirs (EWN 031) Maintenance Access beside KS47	0		25-Jan-23	-364	CD(7d)						◆ Strong Objection on the Construction of Fresh and Flushing Reservoirs (EWN 031) Maintenance Access beside KS												
Construction of Kwu Tung North Flushing Water Service Reservoir (KTN FLWSR)																									

Activity ID	Activity Name	Remaining Duration	Start	Finish	Total Float	Calendar	January 2023					February 2023					March 2023					April 2023			
							25	01	08	15	22	29	05	12	19	26	05	12	19	26	02	09	16	23	
Civil Works																									
S8K8-1040	Backfilling (6559m3)	108	07-Feb-23	19-Jun-23	-28	WD(6d)																			
S8K8-1005	Construct & maintain Temporary drainage	119	25-Jan-23	19-Jun-23	-28	WD(6d)																			
S8K8-1030.056	Construction of Outlet Chamber (after DI pipe supply recommenced)	9	24-Oct-22 A	03-Feb-23	-28	WD(6d)																			
S8K8-1030.058	Construction of Penthouse	11	17-Nov-22 A	06-Feb-23	-28	WD(6d)																			
S8K8-1100	Tank No. 1 - Fill up Tank No. 1 for Water Tightness Test & Water Sterility Test	30	07-Mar-23	14-Apr-23	178	WD(6d)																			
S8K8-1110	Tank No. 1 - Water Tightness Test & Water Sterility Test	14	15-Apr-23	28-Apr-23	216	CD(7d)																			
E&M Works																									
S8K8-2010	Design and Approval for E&M works for KTN FLWSR	24	01-Feb-21 A	17-Feb-23	-15	CD(7d)																			
S8K8-2030	Procurement of E&M equipment for KTN FLWSR	70	15-Aug-22 A	04-Apr-23	-61	CD(7d)																			
S8K8-2020	Submission and Approval of E&M plants & materials for KTN FLWSR	48	01-Feb-21 A	13-Mar-23	-39	CD(7d)																			
S8K8-2040	Supply, Factory Acceptance Test (FAT) & Delivery of E&M equipment for KTN FLWSR	150	01-Feb-23	03-Aug-23	-50	WD(6d)																			
Construction of Kwu Tung North Freshwater Service Reservoir (KTN FWSR)																									
S8K8-6044	Potential Delay on Supply of Steel Moulds for Construction of Fresh Water Service Reservoir(FWSR) (EWN 053)	0		25-Jan-23	-121	CD(7d)																			
S8K8-6034	Revised Construction Drawings of Fresh Water Service Reservoir (CNE 067, 067a)	0		25-Jan-23	-112	CD(7d)																			
Civil Works																									
S8K8-1000.76	Baffle Wall - GL 10 / D-J	12	30-Mar-23	17-Apr-23	-114	WD(6d)																			
S8K8-1000.70	Baffle Wall - GL 10 / J-P	12	16-Mar-23	29-Mar-23	-114	WD(6d)																			
S8K8-1000.74	Baffle Wall - GL 4 / J-P	12	25-Jan-23	07-Feb-23	-95	WD(6d)																			
S8K8-1000.72	Baffle Wall - GL 7 / M-S	12	02-Mar-23	15-Mar-23	-114	WD(6d)																			
S8K8-1000.08	Base Slab - bay 6	18	25-Jan-23	14-Feb-23	-110	WD(6d)																			
S8K8-1000.12	Base Slab - bay 8	16	16-Nov-22 A	11-Feb-23	-111	WD(6d)																			
S8K8-1000.14	Base Slab - bay 9	18	22-Feb-23	14-Mar-23	-119	WD(6d)																			
S8K8-1000.60	Columns (52 of 152 nos complete)	80	28-Jun-22 A	03-May-23	-91	WD(6d)																			
S8K8-3000	Construct & maintain Temporary drainage	324	25-Jan-23	26-Feb-24	-119	WD(6d)																			
S8K8-1042	Construction of Outlet Chamber	24	08-Feb-22 A	21-Feb-23	-119	WD(6d)																			
S8K8-3026	Construction of Sub soil drainage (Stage 2)	19	25-Jan-23	15-Feb-23	-114	WD(6d)																			
S8K8-1000.52	Cover Slab - No. 15 Stage 2	12	16-Mar-23	29-Mar-23	-114	WD(6d)																			
S8K8-1000.48	Cover Slab - No. 17 Stage 1	12	16-Feb-23	01-Mar-23	-114	WD(6d)																			
S8K8-1000.50	Cover Slab - No. 17 Stage 2	12	02-Mar-23	15-Mar-23	-114	WD(6d)																			
S8K8-1000.34	Pad Footing - GL 10 & 11 / L-Q	14	21-Feb-23	08-Mar-23	-108	WD(6d)																			
S8K8-1000.28	Pad Footing - GL 3-5 / L-Q	13	25-Nov-22 A	08-Feb-23	-108	WD(6d)																			
S8K8-1000.30	Pad Footing - GL 6 & 7 / L-Q	14	04-Feb-23	20-Feb-23	-108	WD(6d)																			
S8K8-1000.32	Pad Footing - GL 8 & 9 / L-Q	3	10-Nov-22 A	27-Jan-23	-88	WD(6d)																			
S8K8-1002.40	Roof - bay 1	22	25-Jan-23	18-Feb-23	-91	WD(6d)																			
S8K8-1002.44	Roof - bay 2	22	04-Mar-23	29-Mar-23	-102	WD(6d)																			
S8K8-3048	Up Hill Recieving Pit - Excavation and tie back installation	52	24-Mar-23	30-May-23	-356	WD(6d)																			
S8K8-3046	Up Hill Recieving Pit - Pipe Pile along Access Road (194 nos.)	50	25-Jan-23	23-Mar-23	-356	WD(6d)																			
S8K8-1002.18	Wall - No. 10	15	15-Feb-23	03-Mar-23	-110	WD(6d)																			
S8K8-1002.20	Wall - No. 11	15	15-Mar-23	31-Mar-23	-119	WD(6d)																			
S8K8-1002.22	Wall - No. 12	15	01-Apr-23	22-Apr-23	-119	WD(6d)																			
S8K8-1002.28	Wall - No. 1T	15	15-Feb-23	03-Mar-23	-102	WD(6d)																			
S8K8-1002.26	Wall - No. 2T	13	25-Aug-22 A	08-Feb-23	-97	WD(6d)																			
S8K8-1002.08	Wall - No. 6	15	01-Apr-23	22-Apr-23	-119	WD(6d)																			
S8K8-1002.10	Wall - No. 7	15	25-Jan-23	10-Feb-23	-107	WD(6d)																			
S8K8-1002.12	Wall - No. 8	15	15-Feb-23	03-Mar-23	-110	WD(6d)																			
S8K8-1002.14	Wall - No. 9	15	15-Mar-23	31-Mar-23	-119	WD(6d)																			



Build King – Richwell Engineering
Joint Venture

Planned Work

Critical Work

Actual Work

Milestone

Milestone Critical

Summary LOE

Summary LOE Critical

ND/2019/01 - 3 Month Rolling Programme (2023-01)


25-Jan-2330-Jan-2023

Project ID: ND201901-RP-6
Lauyout: ND201901-3MRP with logo
Page 8 of 17

REVISED PROGRAMME (2023-01)

Date	Revision	Checked	Approved
30-Jan-23	Rev.0	SC	BY

Activity ID	Activity Name	Remaining Duration	Start	Finish	Total Float	Calendar	January 2023					February 2023					March 2023					April 2023			
							25	01	08	15	22	29	05	12	19	26	05	12	19	26	02	09	16	23	
E&M Works																									
	S8K8-4010	Design and Approval for E&M works for KTN FWSR	30	20-Dec-21 A	23-Feb-23	-112	CD(7d)																		
	S8K8-4030	Procurement of E&M equipment for KTN FWSR	53	15-Aug-22 A	17-May-23	-142	CD(7d)																		
	S8K8-4020	Submission and Approval of E&M plants & materials for KTN FWSR	60	15-Mar-22 A	25-Mar-23	-142	CD(7d)																		
Remaining Civil Work in Portion 8a Area A																									
S8P8a-3048	Backfill to level of utilities laying	263	25-Jan-23	09-Dec-23	-279	WD(6d)																			
S8P8a-2558	Construct & maintain Temporary drainage	163	25-Jan-23	11-Aug-23	-179	WD(6d)																			
S8P8a-2598	Construct & maintain Temporary drainage	136	25-Jan-23	11-Jul-23	-177	WD(6d)																			
S8P8a-2628	Construct & maintain Temporary drainage	6	25-Jan-23	31-Jan-23	-177	WD(6d)																			
S8P8a-2658	Construct & maintain Temporary drainage	93	25-Jan-23	18-May-23	-175	WD(6d)																			
S8P8a-3046	Construct & maintain Temporary drainage	624	25-Jan-23	03-Mar-25	-293	WD(6d)																			
S8P8a-2562	Construction of retaining wall KW06 bay 1 - bay 7 (bays 0/7 completed)	140	21-Feb-23	11-Aug-23	-179	WD(6d)																			
S8P8a-2602	Construction of retaining wall KW05 bay 7 - bay 16 (bays 0/10 completed)	130	12-Nov-22 A	11-Jul-23	-177	WD(6d)																			
S8P8a-2662	Construction of retaining wall KW11 bay 1 - bay 11 (Base Slab 3/11 bays completed, Stem Wall 0/11 bays completed)	93	16-Jun-22 A	18-May-23	-175	WD(6d)																			
S8P8a-2600	Excavation for retaining wall KW05 bay 7 - bay 16 (bays 4/10 completed)	73	01-Nov-22 A	24-Apr-23	-179	WD(6d)																			
S8P8a-2560	Excavation for retaining wall KW06 bay 1 - bay 7 (bays 0/7 completed)	100	25-Jan-23	27-May-23	-179	WD(6d)																			
S8P8a-2660	Excavation for retaining wall KW11 bay 1 - bay 11 (bays 5/11 completed)	45	31-Mar-22 A	17-Mar-23	-175	WD(6d)																			
S8P8a-3050	Underground utilities & Draiage work (605m drain and 23 M/H, 2 gang)	400	25-Jan-23	31-May-24	-293	WD(6d)																			
Portion 8b in Area A (Soil Treatment & Install Watermains by Trenchless / Open Trench Method)																									
S8P8b-1002	Assumed resumption date of fresh and flushing reservoirs construction due to CNE No. 006 & EWN No. 005	0		25-Jan-23	-613	CD(7d)																			
S8P8b-1008	Change of Road Layout of Ho Sheung Heung Road after the Works by DSD Contract DC/2019/06 (CNE 072b)	0		25-Jan-23	-624	CD(7d)																			
S8P8b-1006	Disruptipion of Precast Concrete Pipe (Jacking Pipe) Supply due to the Severe Outbreak of Omicron (EWN 054)	0		25-Jan-23	-510	CD(7d)																			
S8P8b-8170	Increased Risk for Suspension of Pipe Jacking Flushing Watermains underneath MTRC Premises in Portion 8b (EWN 080)	0		25-Jan-23	-301	CD(7d)																			
S8P8b-1004	Suspension of EGI works and withdrawal of TTA on Ho Sheung Heung Rd (CNE No.24)	0		25-Jan-23	-613	CD(7d)																			
S8P8b-1003	Works affected by the New Constructed 1650mm dia. Drain Pipe along Ho Sheung Heung Road at Portion 8b (CNE 072, 72a)	0		25-Jan-23	-624	CD(7d)																			
Preparation work																									
S8P8b-1010	Site clearance & Tree Felling	66	25-Jan-23	15-Apr-23	-498	WD(6d)																			
Construction of Watermains																									
Construction of watermains by trenchless method																									
S8P8b-4000	Construct & maintain Temporary drainage	773	25-Jan-23	02-Sep-25	-356	WD(6d)																			
S8P8b-4012.22	GPR & Micrometemor Survey, Reporting & Approval	36	25-Jan-23	07-Mar-23	-412	WD(6d)																			
S8P8b-4012.24	Ground Treatment	134	08-Mar-23	19-Aug-23	-412	WD(6d)																			
S8P8b-4068	Up Hill Pipe Jacking Pit - ELS, Toe Grouting & Excavation	74	18-Jun-22 A	25-Apr-23	-285	WD(6d)																			
Construction of watermains by open trench method																									
S8P8b-5000	Consultation with Cyclist Association for works along DSD maintenance Road	4	04-Apr-22 A	28-Jan-23	-215	WD(6d)																			
S8P8b-5006	Government Land - Laying Flushing water main (125m Approx)	100	25-Jan-23*	27-May-23	-311	WD(6d)																			
S8P8b-7000	Ho Sheung Heung Road Fresh water main - Applying Additional Land From AECOM and Apporval	58	05-Sep-22 A	23-Mar-23	-624	CD(7d)																			
S8P8b-7030	Ho Sheung Heung Road Fresh water main - Combine Chamber Construction (CH800 to CH720)	54	20-Apr-23	24-Jun-23	-498	WD(6d)																			
S8P8b-7100	Ho Sheung Heung Road Fresh water main - Excavation, Laying Pipes and Backfilling (CH600 to CH560)	44	20-Mar-23	15-May-23	-507	WD(6d)																			
S8P8b-7070	Ho Sheung Heung Road Fresh water main - Excavation, Laying Pipes and Backfilling (CH660 to CH600)	40	25-Jan-23	11-Mar-23	-507	WD(6d)																			
S8P8b-7050	Ho Sheung Heung Road Fresh water main - Excavation, Laying Pipes and Backfilling (CH720 to CH660)	60	13-Apr-23	24-Jun-23	-498	WD(6d)																			
S8P8b-7040	Ho Sheung Heung Road Fresh water main - Excavation, Laying Pipes and Backfilling (CH760 to CH720)	36	24-Mar-23	10-May-23	-461	WD(6d)																			
S8P8b-7020	Ho Sheung Heung Road Fresh water main - Excavation, Laying Pipes and Backfilling (CH800 to CH720)	54	17-Apr-23	20-Jun-23	-498	WD(6d)																			
S8P8b-7090	Ho Sheung Heung Road Fresh water main - Implement TTA (CH600 to CH560)	6	13-Mar-23	18-Mar-23	-507	WD(6d)																			
S8P8b-7010	Ho Sheung Heung Road Fresh water main - Prepare TTA Drawings from (CH600 to CH400)	100	25-Jan-23	04-May-23	-575	CD(7d)																			
S8P8b-5016	Ho Sheung Heung Road Fresh water main - Trial Trench (10 locations) within carriageway	100	25-Jan-23*	27-May-23	-111	WD(6d)																			
S8P8b-5014	TTA - Roads Work Advise	36	30-Jul-22 A	07-Mar-23	-507	WD(6d)																			



Build King – Richwell Engineering
Joint Venture

Planned Work

Critical Work

Actual Work

◆

◆ Milestone

◆

◆ Milestone Critical

Summary LOE

Summary LOE Critical

ND/2019/01 - 3 Month Rolling Programme (2023-01)


25-Jan-2330-Jan-2023

Project ID: ND201901-RP-6
Lauyout: ND201901-3MRP with logo
Page 9 of 17

REVISED PROGRAMME (2023-01)

Date	Revision	Checked	Approved
30-Jan-23	Rev.0	SC	BY

Activity ID	Activity Name	Remaining Duration	Start	Finish	Total Float	Calendar	January 2023					February 2023				March 2023				April 2023				
							25	01	08	15	22	29	05	12	19	26	05	12	19	26	02	09	16	23
Section 9																								
Portion 12 in Area F (Soil Treatment & Interface with EMSD's Contractors)																								
Preparation work/Tree Survey/Site Clearance/GI																								
S9P12-1050	Arsenic Treatment Plan	30	02-May-22 A	28-Feb-23	-282	WD(6d)																		
S9P12-1040	Prepare Arsenic Assessment Report	30	02-May-22 A	28-Feb-23	-282	WD(6d)																		
Soil Treatment																								
S9P12-3030	Approval of CIA, Tunnel Monitoring Proposal and Analysis	30	26-Feb-23	27-Mar-23	-448	CD(7d)																		
S9P12-2000	Construct & maintain Temporary drainage	176	28-Mar-23	31-Oct-23	-365	WD(6d)																		
S9P12-3050	Excavate to Formation Level (after set up for Tunnel Monitoring)	48	15-Apr-23	12-Jun-23	-365	WD(6d)																		
S9P12-3040	Installation of Tunnel Monitoring Instrumentation	12	28-Mar-23	14-Apr-23	-365	WD(6d)																		
S9P12-3020	Prepare & Submit CIA, Tunnel Monitoring Proposal and Analysis	28	15-Jul-22 A	25-Feb-23	-362	WD(6d)																		
Section 10A																								
Portion 4 in Area J (Soil Treatment & Temp. Noise Barriers along Castle Peak Road)																								
S10AP4-1000	Planned completion of KD9 - Portion 4	0		25-Jan-23	85	CD(7d)																		
Section 10B																								
Portion 15 in Area J1 (Soil Treatment)																								
Preparation work/Tree Survey/Site Clearance/GI																								
S10BP7-1050	Arsenic Treatment Plan	6	16-Feb-23	22-Feb-23	-13	WD(6d)																		
S10BP7-1030	Environmental ground investigation and laboratory test(0 / 1 EGI completed)	7	01-Feb-23	08-Feb-23	-13	WD(6d)																		
S10BP7-1040	Prepare Arsenic Assessment Report	6	09-Feb-23	15-Feb-23	-13	WD(6d)																		
S10BP7-1020	Site clearance	6	25-Jan-23	31-Jan-23	-13	WD(6d)																		
S10BP7-1010	Tree survey and prepare tree felling and transplant report	6	25-Jan-23	31-Jan-23	-13	WD(6d)																		
Soil Treatment																								
S10BP7-2020	Backfilling to the formation levels	25	23-Mar-23	25-Apr-23	-13	WD(6d)																		
S10BP7-2000	Construct & maintain Temporary drainage	49	23-Feb-23	25-Apr-23	-13	WD(6d)																		
S10BP7-2010	Remove soil (original assumed 2461m3) (0 / 1 EGI completed, interim soil to be excavated / treated : 0m3/0m3) Clean Soil	24	23-Feb-23	22-Mar-23	-13	WD(6d)																		
Section 11																								
Portion 6b in Area B (Soil Treatment & Operation of HAC Soil Treatment Plant)																								
S11P6b-1002	Unstable Supply of Cement for HAC Soil Treatment (EWN 036, 038)	0		25-Jan-23	604	CD(7d)																		
KD4 - Setting up and T&C of the High Arsenic-containing Soil Treatment Plant																								
S11P6b-2005	Construct & maintain Temporary drainage	798	25-Jan-23	02-Oct-25	77	WD(6d)																		
Operation and Dismantling of the Soil Treatment Plant																								
S11P6b-3010	Provide treatment to high arsenic-containing soil	652	03-Dec-20 A	04-Apr-25*	-47	WD(6d)																		
S11P6b-3000	Provide treatment to Imported high arsenic-containing soil (Estimated Qty 90,000m3)	522	01-Mar-23*	30-Nov-24	0	WD(6d)																		
Section 12A																								
Portion 10b in Area L1 (Soil Treatment, Drainage & Roadwork)																								
Preparation work/Tree Survey/Site Clearance/GI																								
S12P10b-1050	Arsenic Treatment Plan	30	02-May-22 A	28-Feb-23	296	WD(6d)																		
S12P10b-1040	Prepare Arsenic Assessment Report	30	02-May-22 A	28-Feb-23	296	WD(6d)																		
Soil Treatment																								
S12P10b-2020	Backfilling to the formation levels	48	29-Mar-23	30-May-23	296	WD(6d)																		
S12P10b-2010	Remove soil (original assumed 440m3) (2 / 2 EGI completed, interim soil to be excavated / treated : 0m3 /0m3) Clean Soil	24	01-Mar-23	28-Mar-23	296	WD(6d)																		
Civil Work																								
S12P10b-3000	Construct & maintain Temporary drainage	251	25-Jan-23	25-Nov-23	207	WD(6d)																		
S12P10b-3010	Underground utilities & Drainage work (158m drain and 5 M/H)	191	13-Oct-21 A	13-Sep-23	207	WD(6d)																		



Build King – Richwell Engineering Joint Venture

Planned Work

Critical Work

Actual Work

Milestone

Milestone Critical

Summary LOE

Summary LOE Critical

ND/2019/01 - 3 Month Rolling Programme (2023-01)

25-Jan-2330-Jan-2023

Project ID: ND201901-RP-6


Lauyout: ND201901-3MRP with logo

Page 10 of 17

REVISED PROGRAMME (2023-01)

Date	Revision	Checked	Approved
30-Jan-23	Rev.0	SC	BY

Activity ID	Activity Name	Remaining Duration	Start	Finish	Total Float	Calendar	January 2023					February 2023					March 2023					April 2023			
							25	01	08	15	22	29	05	12	19	26	05	12	19	26	02	09	16	23	
Portion 11b in Area L1 (Soil Treatment, Drainage & Roadwork)																									
Preparation work/Tree Survey/Site Clearance/GI																									
S12P11b-1050	Arsenic Treatment Plan	24	18-Mar-24	18-Apr-24	0	WD(6d)																			
S12P11b-1030	Environmental ground investigation and laboratory test (1 EGI in other portion represent this portion)	15	29-Jan-24	17-Feb-24	0	WD(6d)																			
S12P11b-1025	Ground investigation (0 / 1 GI completed)	10	03-Feb-24	17-Feb-24	0	WD(6d)																			
S12P11b-1040	Prepare Arsenic Assessment Report	24	19-Feb-24	16-Mar-24	0	WD(6d)																			
S12P11b-1020	Site clearance	24	06-Jan-24	02-Feb-24	0	WD(6d)																			
S12P11b-1010	Tree survey and prepare tree felling and transplant report	24	06-Jan-24	02-Feb-24	0	WD(6d)																			
Section 12B																									
Portion 11b in Area L2 (Soil Treatment, Drainage & Roadwork)																									
Preparation work/Tree Survey/Site Clearance/GI																									
S12BP11b-1012	Approval & Acceptance of Tree Felling Application	30	27-Jan-24	25-Feb-24	31	CD(7d)																			
S12BP11b-1020	Site Clearance & Tree Felling	48	06-Mar-24	06-May-24	23	WD(6d)																			
S12BP11b-1010	Tree survey and prepare tree felling and transplant report	18	06-Jan-24	26-Jan-24	23	WD(6d)																			
Section 13																									
S13-1012	Suspension of Works at Part of Portion 2 (CNE No. 016) (EWN No. 019)	0		25-Jan-23	-46	CD(7d)																			
Portion 2 in Area N (Soil Treatment, Slope, Drainage & Pak Shek Au Junction)																									
Soil Treatment																									
S13P2-2020	Backfilling to the formation levels	80	31-Jan-23	09-May-23	-34	WD(6d)																			
S13P2-2010	Remove soil (original assumed 10854m3) (0 / 3 EGI completed, interim soil to be excavated / treated : 0m3 / 0m3)	5	24-Aug-22 A	30-Jan-23	-34	WD(6d)																			
Civil Works																									
S13P2- 3170	Revised Slope KS38 - Approval & Acceptance of tree felling and transplant report	18	16-Apr-21 A	11-Feb-23	501	CD(7d)																			
S13P2- 4034	West Quadrant- Construction of Dwarf Wall DW02	40	09-Feb-23	27-Mar-23	-47	WD(6d)																			
S13P2- 4030	West Quadrant- Construction of Retaining Wall KW37 & reconstruction of existing slope	70	27-Feb-23	24-May-23	-47	WD(6d)																			
S13P2- 4020	West Quadrant- Construction of road drainage (Roundabout)	28	24-Aug-22 A	25-Feb-23	-47	WD(6d)																			
Portion 1a in Area N (Soil Treatment, Drainage & Roadwork)																									
Preparation work/Tree Survey/Site Clearance/GI																									
S13P1a-1002	Approval & Acceptance of Tree Felling Application	24	09-Sep-22 A	17-Feb-23	445	CD(7d)																			
S13P1a-1040	Arsenic Treatment Plan	36	08-Mar-23	22-Apr-23	308	WD(6d)																			
S13P1a-0100	Delay in the Access to and Use of Portions 1a & 12 of the Site (CNE 034)	0		25-Jan-23	-568	CD(7d)																			
S13P1a-0102	Potential Changes of the Scope of Noise Barriers (AECOM EWN PM-003)	0		25-Jan-23	667	CD(7d)																			
S13P1a-1030	Prepare Arsenic Assessment Report	36	25-Jan-23	07-Mar-23	308	WD(6d)																			
S13P1a-1050	Underground Utilities Diversion by Others	36	08-Mar-23	22-Apr-23	308	WD(6d)																			
Portion 7 in Area N (Soil Treatment, Drainage & Roadwork)																									
S13P7-0000	Potential Changes of the Scope of Noise Barriers (AECOM EWN PM-003)	0		25-Jan-23	916	CD(7d)																			
Preparation work/Tree Survey/Site Clearance/GI																									
S13P7-1040	Arsenic Treatment Plan	6	09-Nov-20 A	31-Jan-23	489	WD(6d)																			
S13P7-1030	Prepare Arsenic Assessment Report	6	16-Jul-20 A	31-Jan-23	489	WD(6d)																			
Civil Work																									
Underground Utilities																									
S13P7-3000	Construct & maintain Temporary drainage	333	25-Jan-23	07-Mar-24	489	WD(6d)																			
S13P7-3011	Underground drainage (309m drain and 8 M/H)	41	18-Jun-21 A	20-Mar-23	489	WD(6d)																			
S13P7-3014	Underground road lighting ducts	200	14-Feb-23	16-Oct-23	489	WD(6d)																			
S13P7-3012	Underground sewage (about 150m and 3 M/H)	150	21-Mar-23	20-Sep-23	489	WD(6d)																			
S13P7-3013	Underground watermains	156	14-Mar-23	20-Sep-23	489	WD(6d)																			



Build King – Richwell Engineering
Joint Venture

Planned Work

Critical Work

Actual Work

Milestone

Milestone Critical

Summary LOE

Summary LOE Critical

ND/2019/01 - 3 Month Rolling Programme (2023-01)

25-Jan-2330-Jan-2023

Project ID: ND201901-RP-6


Lauayout: ND201901-3MRP with logo

Page 11 of 17

REVISED PROGRAMME (2023-01)

Date	Revision	Checked	Approved
30-Jan-23	Rev.0	SC	BY

Activity ID	Activity Name	Remaining Duration	Start	Finish	Total Float	Calendar	January 2023					February 2023				March 2023					April 2023			
							25	01	08	15	22	29	05	12	19	26	05	12	19	26	02	09	16	23
Portion 1b in Area N (Soil Treatment, Drainage & Roadwork)																								
Civil Work																								
S13P1b-3000	Construct & maintain Temporary drainage	180	25-Jan-23	31-Aug-23	672	WD(6d)																		
S13P1b-3012	Construction of Sewerage	18	22-Feb-23*	14-Mar-23	666	WD(6d)																		
S13P1b-3010	Construction of Underground Drainage (1 / 2 M/H complete)	35	10-Jun-22 A	06-Mar-23	666	WD(6d)																		
S13P1b-3014	Laying of Watermain	60	15-Mar-23*	30-May-23	666	WD(6d)																		
Portion 6a & 5 in Area N (Soil Treatment, Noise Barrier, Drainage & Roadwork)																								
Preparation work/Tree Survey/Site Clearance/GI																								
S13P6a-1003	Design Layout and Profile for the Water Supply Pipework (EWN 034)	0		25-Jan-23	488	CD(7d)																		
S13P6a-1004	Increased Risk for Damages to Existing Donjiang Raw Water Mains (DJRWMs) (CNE 060)	0		25-Jan-23	488	CD(7d)																		
S13P6a-1005	Potential Changes of the Scope of Noise Barriers (AECOM EWN PM-003)	0		25-Jan-23	822	CD(7d)																		
Soil Treatment																								
S13P6a-2020	Backfilling to the formation levels	60	01-Mar-23	15-May-23	576	WD(6d)																		
S13P6a-2010	Remove soil (original assumed 566m3) (1 / 1 EGI completed, interim soil to be excavated / treated : 0m3 /0m3) Clean Soil	30	25-Jan-23*	28-Feb-23	575	WD(6d)																		
Civil Work																								
S13P6a-3000	Construct & maintain Temporary drainage	439	25-Jan-23	18-Jul-24	413	WD(6d)																		
S13P6a-3012	Drainage works across DJ watermain (CNE 060, EC-1086)	160	25-Jan-23	08-Aug-23	395	WD(6d)																		
S13P6a-3020	Underground utilities & Drainage work (210m drain and 5 M/H)	265	01-Feb-23	19-Dec-23	395	WD(6d)																		
Portion 1c in Area N (Soil Treatment, Drainage & Roadwork)																								
S13P1c-0002	Revised Noise Barrier Works at Road D3 in Portion 1C of the Site (EWN 081)	0		25-Jan-23	997	CD(7d)																		
Preparation work/Tree Survey/Site Clearance/GI																								
S13P1c-0104	Delay to the Removal of Existing CLP Cables and Facilities in Portion 1b and 1c of the Site (EWN 074)	0		25-Jan-23	-300	CD(7d)																		
S13P1c-0102	Potential Changes of the Scope of Noise Barriers (AECOM EWN PM-003)	0		25-Jan-23	624	CD(7d)																		
Soil Treatment																								
S13P1c-2020	Backfilling to the formation levels	22	13-Jun-22 A	18-Feb-23	546	WD(6d)																		
Civil Work																								
S13P1c-3052	Additional Noise barrier NB04 footing - Piling Works	120	29-Mar-23	24-Aug-23	508	WD(6d)																		
S13P1c-3000	Construct & maintain Temporary drainage	318	25-Jan-23	19-Feb-24	492	WD(6d)																		
S13P1c-3010	Construct Underground Drainage	76	10-Jun-22 A	27-Apr-23	492	WD(6d)																		
S13P1c-3010.04	Construct Underground Sewerage	112	07-Oct-22 A	10-Jun-23	492	WD(6d)																		
S13P1c-3050	GI for Additional Noise barrier NB04 footing	18	04-Nov-22 A	14-Feb-23	508	WD(6d)																		
S13P1c-3010.06	Laying Underground Fresh Watermains	90	08-Mar-23	28-Jun-23	492	WD(6d)																		
S13P1c-3010.02	Removal of Existing CLP Cables and Facilities in Portion 1c of the Site (EWN 074)	0		25-Jan-23*	-300	CD(7d)																		
Portion 9a in Area N (Soil Treatment, Noise Barrier, Drainage & Roadwork)																								
S13P9a-0100	Potential Changes of the Scope of Noise Barriers (AECOM EWN PM-003)	0		25-Jan-23	780	CD(7d)																		
Preparation work/Tree Survey/Site Clearance/GI																								
S13P9a-1040	Arsenic Treatment Plan	30	02-May-22 A	28-Feb-23	610	WD(6d)																		
S13P9a-1030	Prepare Arsenic Assessment Report	30	02-May-22 A	28-Feb-23	610	WD(6d)																		
S13P9a-1025	Site investigation for Noise Barriers	30	25-Jan-23	28-Feb-23	1143	WD(6d)																		
Soil Treatment																								
S13P9a-2020	Backfilling to the formation levels	48	22-Feb-23	22-Apr-23	568	WD(6d)																		
S13P9a-2010	Remove soil (original assumed 561m3) (0 / 1 EGI completed, interim soil to be excavated / treated : 0m3 /0m3)	24	25-Jan-23	21-Feb-23	547	WD(6d)																		
Civil Work																								
S13P9a-3000	Construct & maintain Temporary drainage	305	25-Jan-23	31-Jan-24	547	WD(6d)																		
S13P9a-3010	Construct Underground Drainage	108	25-Jan-23	06-Jun-23	541	WD(6d)																		
Section 14																								



Build King – Richwell Engineering
Joint Venture

Planned Work

Critical Work

Actual Work

◆

◆ Milestone

◆

◆ Milestone Critical

Summary LOE

Summary LOE Critical

ND/2019/01 - 3 Month Rolling Programme (2023-01)

25-Jan-23

30-Jan-2023

Project ID: ND201901-RP-6

Lauyout: ND201901-3MRP with logo


Page 12 of 17

REVISED PROGRAMME (2023-01)

Date	Revision	Checked	Approved
30-Jan-23	Rev.0	SC	BY

Activity ID	Activity Name	Remaining Duration	Start	Finish	Total Float	Calendar	January 2023					February 2023					March 2023					April 2023			
							25	01	08	15	22	29	05	12	19	26	05	12	19	26	02	09	16	23	
Portion 7 in Area P (Soil Treatment & KD3 - Tree Felling, General Site Clearance)																									
KD3 - Tree felling, general site clearance (including the berm removal / levelling and general site																									
Soil Treatment																									
S14P7P-2020	Backfill with treated soil	140	21-Apr-23	07-Oct-23	617	WD(6d)																			
S14P7P-2000	Construct & maintain Temporary drainage	210	25-Jan-23	07-Oct-23	617	WD(6d)																			
S14P7P-2010	Remove soil (original assumed 17368m3) (2 / 2 EGI completed, interim soil to be excavated / treated : 0m3 / 0m3)	70	25-Jan-23*	20-Apr-23	617	WD(6d)																			
Portion 7 in Area S3 (Soil Treatment & Operation of HAC Soil Treatment Plant)																									
KD4 - Setting up and T&C of the High Arsenic-containing Soil Treatment Plant																									
S14P7S3-2010	Set up, testing and commissioning high arsenic-containing soil treatment plant (KD4) (CSD for Treated soil Stock pile)	4	06-Oct-20 A	28-Jan-23	-47	WD(6d)																			
Operation and Dismantling of the Soil Treatment Plant																									
S14P7S3-3010	Stock Pile of Treated Soil	535	20-Nov-20 A	15-Nov-24	-47	WD(6d)																			
Portion 7 in Area T1, T2, T3 (Soil Treatment & Temp. Noise Barrier along Castle Peak Road)																									
Preparation work/Tree Survey/Site Clearance/GI																									
S14P7T-1022	Approval & Acceptance of Tree felling Application (Area T1)	30	04-Mar-23	02-Apr-23	-87	CD(7d)																			
S14P7T-1012	Ground investigation (0 / 1 GI completed) (Area T1)	30	04-Mar-23	12-Apr-23	-47	WD(6d)																			
S14P7T-1001	Late Possession of Site of Part of Portions 7 and 10a (in Area H, H1, T1, T2 & T3) (CNE No. 001)	0		25-Jan-23	-49	CD(7d)																			
S14P7T-1020	Site clearance (Area T1)	30	03-Apr-23	12-May-23	-71	WD(6d)																			
S14P7T-1024	Tree felling works (Area T1)	30	03-Apr-23	12-May-23	-71	WD(6d)																			
S14P7T-1010	Tree survey and prepare tree felling and transplant report (Area T1)	30	28-Jan-23	03-Mar-23	-70	WD(6d)																			
Portion 1c & 9a in Area S2 (Soil Treatment)																									
Preparation work/Tree Survey/Site Clearance/GI																									
S14P1c-1003	Additional Requirements for Demolition of Temporary Structures for Existing Sawmill Area S2 in Portion 1C (CNE 091)	0		25-Jan-23	671	CD(7d)																			
S14P1c-1002	Delay to the Removal of Existing CLP Cables and Facilities in Portion 1b and 1c of the Site (EWN 074)	0		25-Jan-23	671	CD(7d)																			
S14P1c-1000	Potential Late Access to and Use of the Site (Portions 1c & 9a) (EWN 49)	0		25-Jan-23	641	CD(7d)																			
S14P1c-1001	Temporary Stockpile for High Arsenic-Containing (HAC) Soil from HKHS & HD Sites at Portion 1c (EWN 52)	0		25-Jan-23	641	CD(7d)																			
S14P1c-1012	Tree survey and prepare tree felling and transplant report Portion 1c (No Tree Report)	30	17-Oct-22 A	23-Feb-23	641	CD(7d)																			
Soil Treatment																									
S14P1c-2008	Breaking & Removal of Existing Concrete paving	70	25-Jan-23*	20-Apr-23	477	WD(6d)																			
S14P1c-2000	Construct & maintain Temporary drainage	157	27-Jan-24	09-Aug-24	417	WD(6d)																			
S14P1c-2010	Remove soil (original assumed 14502m3) (0 / 5 EGI completed, interim soil to be excavated / treated : 0m3 / 0m3)	58	27-Jan-24*	11-Apr-24	246	WD(6d)																			
Portion 6a in Area S2 (Soil Treatment)																									
Preparation work/Tree Survey/Site Clearance/GI																									
S14P6a-1050	Arsenic Treatment Plan	36	08-Mar-23	22-Apr-23	509	WD(6d)																			
S14P6a-1040	Prepare Arsenic Assessment Report	36	25-Jan-23	07-Mar-23	509	WD(6d)																			
Portion 6b in Area S2 (Soil Treatment)																									
Preparation work/Tree Survey/Site Clearance/GI																									
S14P6b-1050	Arsenic Treatment Plan	30	02-May-22 A	28-Feb-23	551	WD(6d)																			
S14P6b-1040	Prepare Arsenic Assessment Report	30	02-May-22 A	28-Feb-23	551	WD(6d)																			
S14P6b-1017	Tree felling	30	25-Jan-23	28-Feb-23	551	WD(6d)																			
Portion 1f in Area R (Soil Treatment & Construction of Interim CLC)																									
Preparation work/Tree Survey/Site Clearance/GI																									
S14P1f-1050	Arsenic Treatment Plan	36	08-Mar-23	22-Apr-23	569	WD(6d)																			
S14P1f-1040	Prepare Arsenic Assessment Report	36	25-Jan-23	07-Mar-23	569	WD(6d)																			
Interim Community Liaison Centre (CLC)																									
S14P1f-2040	Dismantling of interim CLC	12	25-Jan-23	07-Feb-23	569	WD(6d)																			

[illegible]



**Build King – Richwell Engineering
Joint Venture**

Planned Work
Critical Work
Actual Work
Milestone
Milestone Critical
Summary LOE
Summary LOE Critical

ND/2019/01 - 3 Month Rolling Programme (2023-01)


25-Jan-23 30-Jan-2023

Project ID: ND201901-RP-6
Layout: ND201901-3MRP with logo
Page 14 of 17

REVISED PROGRAMME (2023-01)			
Date	Revision	Checked	Approved
30-Jan-23	Rev.0	SC	BY

Activity ID		Activity Name		Remaining Duration	Start	Finish	Total Float	Calendar	January 2023					February 2023					March 2023					April 2023			
									25	01	08	15	22	29	05	12	19	26	05	12	19	26	02	09	16	23	
	S14P5-1108	Prepare Arsenic Assessment Report		30	25-Jan-23	28-Feb-23	541	WD(6d)																			
Soil Treatment																											
	S14P5-1190	Construct & maintain Temporary drainage		238	01-Mar-23	15-Dec-23	607	WD(6d)																			
	S14P5-1200	Remove soil (original assumed 2796m3) (2 / 2 EGI completed, interim soil to be excavated / treated : 0m3 / 0m3)		34	01-Mar-23*	13-Apr-23	541	WD(6d)																			
Civil Works																											
	S14P5-1300	Underground Drainage (around 100m)		108	21-Apr-23	29-Aug-23	607	WD(6d)																			
Portion 1e (Soil Treatment)																											
Preparation work/Tree Survey/Site Clearance/GI																											
	S14P1e-2060	Arsenic Treatment Plan		30	25-Jan-23	28-Feb-23	541	WD(6d)																			
	S14P1e-2050	Prepare Arsenic Assessment Report		30	25-Jan-23	28-Feb-23	541	WD(6d)																			
Soil Treatment																											
	S14P1e-2080	Backfilling to the formation levels		90	14-Apr-23	01-Aug-23	721	WD(6d)																			
	S14P1e-3000	Construct & maintain Temporary drainage		124	01-Mar-23	01-Aug-23	721	WD(6d)																			
	S14P1e-2070	Remove soil (original assumed 860m3) (0 / 1 EGI completed, interim soil to be excavated / treated : 0m3 / 0m3)		34	01-Mar-23	13-Apr-23	541	WD(6d)																			
Portion 11b (Soil Treatment)																											
Preparation work/Tree Survey/Site Clearance/GI																											
	S14P11b-2010	Approval & Acceptance of Tree felling Application		30	20-Mar-24	18-Apr-24	105	CD(7d)																			
	S14P11b-2000	Tree survey and prepare tree felling and transplant report		60	06-Jan-24	19-Mar-24	82	WD(6d)																			
Section 15																											
	S15-1000	Presevation and protection of tree		1112	06-Dec-19 A	09-Feb-26	-34	CD(7d)																			
Section 18 (Subject to excision)																											
	S18-1040	Watermain laying work in Portion 5		140	20-Sep-21 A	15-Jul-23	-49	WD(6d)																			
	S18-1050	Watermain laying work in Portion 6a & 6b		195	18-Jul-22 A	18-Sep-23	-108	WD(6d)																			
	S18-1075	Watermain laying work in Portion 8a		350	25-Jan-23	27-Mar-24	-279	WD(6d)																			
Section 20 (Subject to excision)																											
	S20-1024	Delay Diversion/Modification of Existing CLP Cables & Facilities within the Vicinity of Pak Shek Au at 1a & 2 (EWN 078)		0		25-Jan-23	-141	CD(7d)																			
	S20-1018	Excavation Permit (XP) for New Cycle Path (EWN No. 021) (CNE No. 022)		0		25-Jan-23	-223	CD(7d)																			
	S20-1022	Increased Difficulty for the Construction of Pak Shek Au Pedestrian Subway Cum Cycle Track at Portion 2 (EWN 068)		0		25-Jan-23	-223	CD(7d)																			
	S20-1016	Opening Cycle Track at Portion 2 (EWN No. 017)		0		25-Jan-23	-223	CD(7d)																			
	S20-1012	Part of Portion 2 Occupied by YL/2015/01 (EWN No. 016)		0		25-Jan-23	-223	CD(7d)																			
	S20-1020	Suspension of Works at Part of Portion 2 (EWN No. 019)		0		25-Jan-23	-223	CD(7d)																			
Construction of Pedestrian Subway cum Cycle Track Stage 2 (South of Castle Peak Road)																											
Civil and Structural Works																											
	S20S2-7450	Bay No. 10 - ELS, Excavation, Blinding & Waterproofing		10	29-Sep-22 A	04-Feb-23	-167	WD(6d)																			
	S20S2-7460	Bay No. 10 - RC Structure		30	06-Feb-23	11-Mar-23	-167	WD(6d)																			
	S20S2-7470	Bay No. 11 - Excavation, Blinding & Waterproofing		10	17-Feb-23	28-Feb-23	-157	WD(6d)																			
	S20S2-7480	Bay No. 11 - RC Structure		30	13-Mar-23	20-Apr-23	-167	WD(6d)																			
	S20S2-7490	Bay No. 12 - Excavation, Blinding & Waterproofing		10	24-Mar-23	04-Apr-23	-157	WD(6d)																			
	S20S2-7500	Bay No. 12 - RC Structure		30	21-Apr-23	27-May-23	-167	WD(6d)																			
	S20S2-7440	Bay No. 13 - RC Structure		20	01-Sep-22 A	16-Feb-23	-147	WD(6d)																			
	S20S2-7750	Bay No. 8 - Excavation, Blinding & Waterproofing		10	31-Mar-23	15-Apr-23	-217	WD(6d)																			
	S20S2-7730	Bay No. 9 - Excavation, Blinding & Waterproofing		10	08-Mar-23	18-Mar-23	-227	WD(6d)																			
	S20S2-7740	Bay No. 9 - RC Structure		30	20-Mar-23	27-Apr-23	-227	WD(6d)																			
	S20S2-7320	ELS, Excavation & UU suspension works for subway		154	28-Apr-22 A	01-Aug-23	-149	WD(6d)																			
E&M, Lift Installation and Finishing Work for Pedestrian Subway																											
	S20ELF-1010	Design and Approval for Lift and E&M works		90	25-Oct-22 A	24-Apr-23	565	CD(7d)																			

Activity ID	Activity Name	Remaining Duration	Start	Finish	Total Float	Calendar	January 2023					February 2023			March 2023				April 2023						
							25	01	08	15	22	29	05	12	19	26	05	12	19	26	02	09	16	23	
S20ELF-1020	Submission and Approval of E&M plants & materials	60	25-Apr-23	23-Jun-23	565	CD(7d)																			
Section 21 (Subject to excision)																									
S21-1013	Late Possession of Site of Portions 1d & 11a (CNE No. 009)	0		25-Jan-23	461	CD(7d)																			
Portion 1b in Area M (Soil Treatment)																									
Preparation work																									
S21P1b-1012	Approval & Acceptance of Tree felling Application	30	01-Mar-23	04-Apr-23	374	WD(6d)																			
S21P1b-1020	Site Clearance & Tree Felling	60	06-Apr-23	20-Jun-23	374	WD(6d)																			
S21P1b-1010	Tree survey and prepare tree felling and transplant report	30	25-Jan-23	28-Feb-23	374	WD(6d)																			
Portion 1d in Area M (Soil Treatment & Demolition of Existing CLC)																									
Preparation work																									
S21P1d-1012	Approval & Acceptance of Tree felling Application	30	01-Mar-23	04-Apr-23	374	WD(6d)																			
S21P1d-1020	Site Clearance & Tree Felling	60	06-Apr-23	20-Jun-23	374	WD(6d)																			
S21P1d-1010	Tree survey and prepare tree felling and transplant report	30	25-Jan-23	28-Feb-23	374	WD(6d)																			
Portion 11a in Area M (Soil Treatment)																									
Preparation work																									
S21P11a-1012	Approval & Acceptance of Tree felling Application	30	01-Mar-23	04-Apr-23	369	WD(6d)																			
S21P11a-1020	Site Clearance & Tree Felling	60	06-Apr-23	20-Jun-23	369	WD(6d)																			
S21P11a-1010	Tree survey and prepare tree felling and transplant report	30	25-Jan-23	28-Feb-23	369	WD(6d)																			
8.0 - PMI / CE																									
PC-1012	Change to the Area of Area M (PMI 160, CE 168)	0	22-Dec-21 A	25-Jan-23	461	CD(7d)																			
PC-1013	Quotation for Additional Drainage & Sewerage Works at Portion 10a (PMI 202)	0	25-Jul-22 A	25-Jan-23	-126	CD(7d)																			
9.0 - Major EWN / CNE																									
EC-1120	Additional Requirements for Demolition of Temporary Structures for Existing Sawmill Area S2 in Portion 1C (CNE 091)	0	25-Oct-22 A	25-Jan-23	671	CD(7d)																			
EC-1111	Additional Requirements for the Construction of Traffic Signal System at the Junction of Road D1 and L1 (CNE 085)	0	30-Jul-22 A	25-Jan-23	-196	CD(7d)																			
EC-1089	Additional Sewerage Pipes clash with the Proposed Watermains along Road D4 and D5 (EWN 065)	0	27-Apr-22 A	25-Jan-23	-116	CD(7d)																			
EC-1087	Change of Road Layout of Ho Sheung Heung Road after the Works by DSD Contract DC/2019/06 (CNE 072b)	0	20-Apr-22 A	25-Jan-23	-624	CD(7d)																			
EC-1067	Conflict between Drainage Works and Existing Twin DN2200 Dongjiang Water Mains (CNE 051)	0	29-Nov-21 A	25-Jan-23	-386	CD(7d)																			
EC-1068	Conflict between Drainage Works and Water Mains in Road W1 (CNE 052)	0	02-Dec-21 A	25-Jan-23	-61	CD(7d)																			
EC-1107	Delay Diversion/Modification of Existing CLP Cables & Facilities within the Vicinity of Pak Shek Au at 1a & 2 (EWN 078)	0	18-Aug-22 A	25-Jan-23	-141	CD(7d)																			
EC-1078	Delay in Fabrication & Supply of Structural Steel Members for NB 35 due to the Severe Outbreak of Omicron (EWN 055)	0	01-Mar-22 A	25-Jan-23	-110	CD(7d)																			
EC-1079	Delay in Supply of Precast Concrete Pipe due to the Severe Outbreak of Omicron (EWN 056)	0	16-Feb-22 A	25-Jan-23	1443	CD(7d)																			
EC-1046	Delay in the Access to and Use of Portions 1a & 12 of the Site (CNE 034)	0	06-Jul-21 A	25-Jan-23	-568	CD(7d)																			
EC-1101	Delay to the Diversion of Existing Fresh Watermains along/near Ma Tso Lung Road at Portion 9b of the Site (EWN 076)	0	19-Jul-22 A	25-Jan-23	-177	CD(7d)																			
EC-1100	Delay to the Diversion/Modification of Existing HKT Pillar Boxes & Associated ducts in Ma Tso Lung Rd (EWN 075) (CNE 096)	0	15-Jul-22 A	25-Jan-23	-177	CD(7d)																			
EC-1102	Delay to the Relocation of Existing Fire Hydrant in Ma Tso Lung Road at Portion 9b of the Site (EWN 077)	0	19-Jul-22 A	25-Jan-23	-177	CD(7d)																			
EC-1098	Delay to the Removal of Existing CLP Cables and Facilities in Portion 1b and 1c of the Site (EWN 074)	0	31-Mar-22 A	25-Jan-23	-300	CD(7d)																			
EC-1099	Delayed to the Removal and or Diversion of Existing CLP Cable and Facilities in Portion 9b of the Site (EWN 073)	0	31-Mar-22 A	25-Jan-23	-386	CD(7d)																			
EC-1039	Design Change on Road W1 (EWN 025)	0	22-Mar-21 A	25-Jan-23	-364	CD(7d)																			
EC-1088	Design Changes to the Permanent Street Lighting Works (CNE 074)	0	04-Mar-22 A	25-Jan-23	1443	CD(7d)																			
EC-1050	Design Layout and Profile for the Water Supply Pipework (EWN 034)	0	17-Sep-21 A	25-Jan-23	-386	CD(7d)																			
EC-1042	Details of DCS pipe at D4-1 & D5 Road (EWN 030)	0	21-May-21 A	25-Jan-23	-542	CD(7d)																			
EC-1077	Disruption of Precast Concrete Pipe (Jacking Pipe) Supply due to the Severe Outbreak of Omicron (EWN 054)	0	25-Feb-22 A	25-Jan-23	-510	CD(7d)																			
EC-1093	DN200 Fresh Watermain to Existing Watermain for MWSC Site between Po Lau Road and Castle Peak Road (CNE 075)	0	25-May-22 A	25-Jan-23	-126	CD(7d)																			
EC-1097	Early Open Road D1-1 and Road L-1 for General Public Use and Access (EWN 071)	0	19-May-22 A	25-Jan-23	-126	CD(7d)																			
EC-1049	Entrustment of Works for Installation of District Cooling System (DCS) pipelines along Road D4-1 (EWN 033)	0	18-Aug-21 A	25-Jan-23	-542	CD(7d)																			
EC-1030	Excavation Permit (XP) for New Cycle Path (EWN No. 021) (CNE No. 022)	0	19-Oct-20 A	25-Jan-23	-803	CD(7d)																			



**Build King – Richwell Engineering
Joint Venture**


ND/2019/01 - 3 Month Rolling Programme (2023-01)

25-Jan-23 30-Jan-2023

Project ID: ND201901-RP-6
 Layout: ND201901-3MRP with
 logo
 Page 16 of 17

REVISED PROGRAMME (2023-01)			
Date	Revision	Checked	Approved
30-Jan-23	Rev.0	SC	BY

Activity ID	Activity Name	Remaining Duration	Start	Finish	Total Float	Calendar	January 2023					February 2023				March 2023					April 2023			
							25	01	08	15	22	29	05	12	19	26	05	12	19	26	02	09	16	23
EC-1064	Extra Time on Production and Delivery of Road Lighting Products (EWN 51)	0	13-Dec-21 A	25-Jan-23	-196	CD(7d)																		
EC-1122	Further Changes to the Works Information for the Construction of DCS Pipes at Road D4-1 (PMI 155 CE157) (CNE 095)	0	08-Nov-22 A	25-Jan-23	-61	CD(7d)																		
EC-1026	Handling of Unlawful Occupied Property Affected by the Works (CNE No. 014)	0	21-Aug-20 A	25-Jan-23	1443	CD(7d)																		
EC-1027	Handling of Unlawful Occupied Property Affected by the Works within the Site (CNE No. 015)	0	31-Aug-20 A	25-Jan-23	1443	CD(7d)																		
EC-1092	Increased Difficulty for the Construction of Pak Shek Au Pedestrian Subway Cum Cycle Track at Portion 2 (EWN 068)	0	25-May-22 A	25-Jan-23	-223	CD(7d)																		
EC-1086	Increased Risk for Damages to Existing Donjiang Raw Water Mains (DJRWs) (CNE 060)	0	31-Mar-22 A	25-Jan-23	-386	CD(7d)																		
EC-1118	Increased Risk for Suspension of Pipe Jacking Flushing Watermains underneath MTRC Zone Portion 8b (EWN 080) (CNE 092)	0	18-Oct-22 A	25-Jan-23	-301	CD(7d)																		
EC-1117	Insufficient Design Information and Construction Details for the Works of Tentative NB02 (EWN 079) (CNE 090)	0	17-Oct-22 A	25-Jan-23	-61	CD(7d)																		
EC-1070	Insufficient Width of Road W1 for Accommodation of All Underground Utilities (CNE 056)	0	04-Jan-22 A	25-Jan-23	-364	CD(7d)																		
EC-1115	Late Handover the Borrowed Zones / Portions from ArchSD's MWSC Contractor at Area H in Portion 10a of the Site (CNE 088)	0	26-Sep-22 A	25-Jan-23	-110	CD(7d)																		
EC-1096	Later Supply and Installation of Traffic Signal and Ducting at the Junction of Road D1 and Road L1 in Area H (EWN 070)	0	09-Jun-22 A	25-Jan-23	-196	CD(7d)																		
EC-1091	Obstruction for the Construction of Proposed Footpath and Cycle Track along Road L1 in Area H at Portion 7 (EWN 067)	0	19-May-22 A	25-Jan-23	-119	CD(7d)																		
EC-1018	Opening of Cycle Track at Portion 2 and 10a (EWN No. 017) (CNE No. 022)	0	04-Aug-20 A	25-Jan-23	-803	CD(7d)																		
EC-1014	Part of Portion 2 Occupied by YL/2015/01 (EWN No. 016) (CNE No. 022)	0	23-Dec-19 A	25-Jan-23	-803	CD(7d)																		
EC-1090	Part of Portion 9b of the Site (near eastern end of Road D5) occupied by the Local Villagers (EWN 066)	0	03-May-22 A	25-Jan-23	-24	CD(7d)																		
EC-1080	Possible Suspension of Concrete Supply due to the Severe Outbreak of COVID-19 (EWN 059)	0	02-Mar-22 A	25-Jan-23	1443	CD(7d)																		
EC-1094	Potential Changes of the Scope of Noise Barriers (AECOM EWN PM-003)	0	23-May-22 A	25-Jan-23	-196	CD(7d)																		
EC-1123	Potential Delay due to Aggregate Supply Chain Shortage before Chinese New Year 2023 (EWN 082)	0	22-Nov-22 A	25-Jan-23	1443	CD(7d)																		
EC-1054	Potential Delay on Production and Supply of D.I. Pipes and Fittings (EWN 041) (CNE 047)	0	11-Oct-21 A	25-Jan-23	-167	CD(7d)																		
EC-1055	Potential Delay on Production and Supply of M.S. Pipes and Fittings (EWN 042) (CNE 047)	0	16-Oct-21 A	25-Jan-23	-167	CD(7d)																		
EC-1053	Potential Delay on Production and Supply of Precast Concrete Pipes (EWN 040) (CNE 047)	0	06-Oct-21 A	25-Jan-23	-126	CD(7d)																		
EC-1076	Potential Delay on Supply of Steel Moulds for Construction of Fresh Water Service Reservoir(FWSR) (EWN 053)	0	18-Feb-22 A	25-Jan-23	-121	CD(7d)																		
EC-1063	Potential Late Access to and Use of the Site (Portions 13) (EWN 50) (CNE 057)	0	13-Dec-21 A	25-Jan-23	1443	CD(7d)																		
EC-1062	Potential Late Access to and Use of the Site (Portions 1c & 9a) (EWN 49) (CNE 058)	0	13-Dec-21 A	25-Jan-23	21	CD(7d)																		
EC-1110	Provision of Fill Materials for Contract Nos. ND/2019/05 and ND/2019/07 (CNE 084)	0	17-Aug-22 A	25-Jan-23	1443	CD(7d)																		
EC-1085	Requesting for Additional Concrete Vehicular Access by the Local Villager adjacent 9b of the Site (EWN 064)	0	25-Apr-22 A	25-Jan-23	84	CD(7d)																		
EC-1071	Revised Construction Drawings of Fresh Water Service Reservoir (CNE 067, 067a)	0	14-Dec-21 A	25-Jan-23	-112	CD(7d)																		
EC-1119	Revised Noise Barrier Works at Road D3 in Portion 1C of the Site (EWN 081)	0	19-Oct-22 A	25-Jan-23	997	CD(7d)																		
EC-1109	Revised Sewerage System along Road D4 and D5 at Portion 9b of the Site (CNE 083)	0	02-Aug-22 A	25-Jan-23	-254	CD(7d)																		
EC-1066	Shortage of Aggregate Supply before Chinese New Year 2022 (CNE 048) (EWN 001.6, 001.8)	0	29-Nov-21 A	25-Jan-23	1443	CD(7d)																		
EC-1052	Shortage of Cement Supply due to "Energy Consumption Dual Control Policy" (EWN 039) (CNE 049)	0	06-Oct-21 A	25-Jan-23	1443	CD(7d)																		
EC-1043	Strong Objection on the Construction of Fresh and Flushing Reservoir at Portions 8a and 8b (EWN 031) Maintenance Access	0	09-Jun-21 A	25-Jan-23	-364	CD(7d)																		
EC-1006	Strong Objection on the Construction of Service Reservoirs at Portions 8a & 8b (CNE No. 006) (EWN No. 005)	0	18-Mar-20 A	25-Jan-23	-613	CD(7d)																		
EC-1061	Suspension of Concretes Supply due to Cement Shortage (EWN 045) (CNE 046)	0	02-Nov-21 A	25-Jan-23	1443	CD(7d)																		
EC-1036	Suspension of EGI works and withdrawal of TTA on Ho Sheung Heung Rd (CNE No.24)	0	08-Jan-21 A	25-Jan-23	-613	CD(7d)																		
EC-1081	Suspension of Precast Concrete Manhole Supply due to the Severe Outbreak of COVID-19 in Mainland China (EWN 060)	0	14-Mar-22 A	25-Jan-23	-24	CD(7d)																		
EC-1028	Suspension of Works at Part of Portion 2 (CNE No. 016) (EWN No. 019)	0	31-Aug-20 A	25-Jan-23	-803	CD(7d)																		
EC-1065	Temporary Stockpile for High Arsenic-Containing (HAC) Soil from HKHS & HD Sites at Portion 1c (EWN 052)	0	04-Jan-22 A	25-Jan-23	641	CD(7d)																		
EC-1059	The footing detail for Roadside Directional Sign ADS30 at Portion 5 (EWN 043)	0	22-Oct-21 A	25-Jan-23	1443	CD(7d)																		
EC-1072	Unavailability of Vehicular Access and Movement towards Receiving Pit (CNE 068)	0	29-Dec-21 A	25-Jan-23	-510	CD(7d)																		
EC-1051	Unstable Supply of Cement for HAC Soil Treatment (EWN 036, 038) (CNE 049)	0	27-Sep-21 A	25-Jan-23	604	CD(7d)																		
EC-1075	Works affected by the Sever Outbreak of Omicron (CNE 073) (EWN 058)	0	25-Feb-22 A	25-Jan-23	1443	CD(7d)																		
EC-1074	Works affected by the New Constructed 1650mm dia. Drain Pipe along Ho Sheung Heung Road at Portion 8b (CNE 072, 72a)	0	21-Feb-22 A	25-Jan-23	-624	CD(7d)																		



Build King – Richwell Engineering
Joint Venture

Planned Work

Critical Work

Actual Work

◆

◆ Milestone

◆

◆ Milestone Critical

Summary LOE

Summary LOE Critical

25-Jan-23

30-Jan-2023

Project ID: ND201901-RP-6

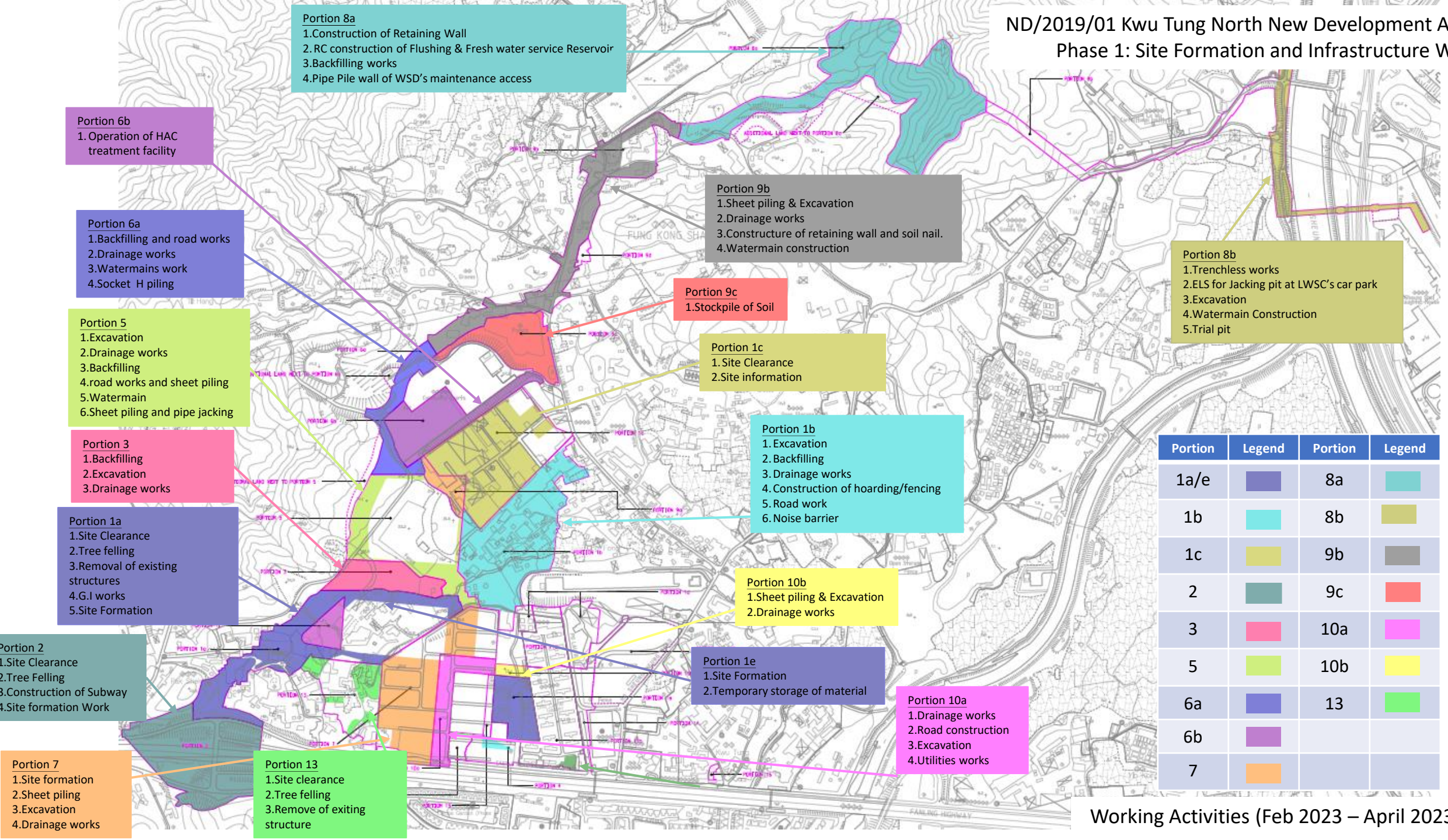
Lauayout: ND201901-3MRP with logo

Page 17 of 17

REVISED PROGRAMME (2023-01)

Date	Revision	Checked	Approved
30-Jan-23	Rev.0	SC	BY

ND/2019/01 Kwu Tung North New Development Area, Phase 1: Site Formation and Infrastructure Work



Portion	Legend	Portion	Legend
1a/e		8a	
1b		8b	
1c		9b	
2		9c	
3		10a	
5		10b	
6a		13	
6b			
7			

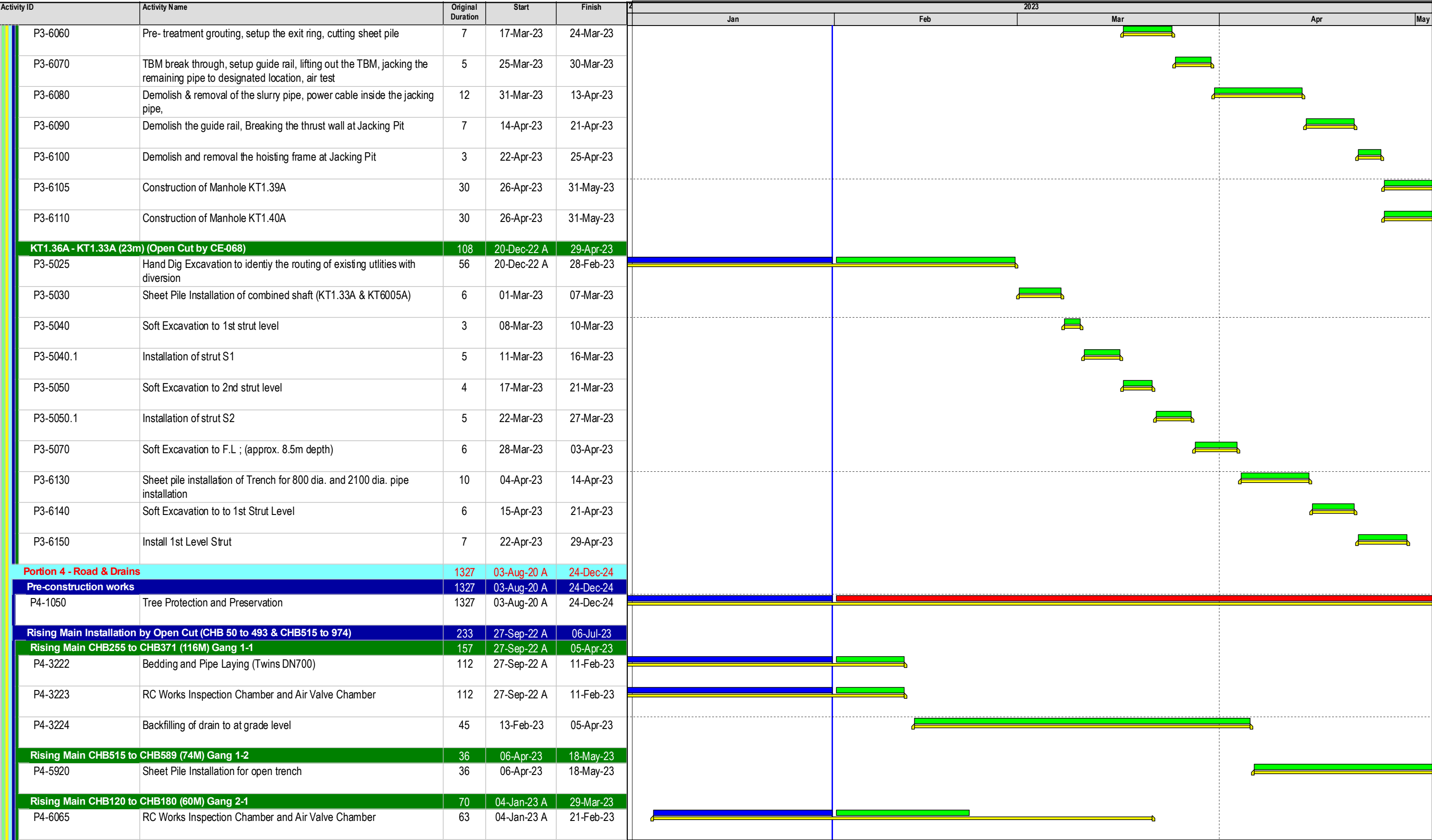
Working Activities (Feb 2023 – April 2023)









Construction Programme of ND/2019/02

ND/2019/02 - Kwu Tung North New Development Area Phase 1: Roads & Drains between Kwu Tong North
New Development Area and Shek Wu Hui

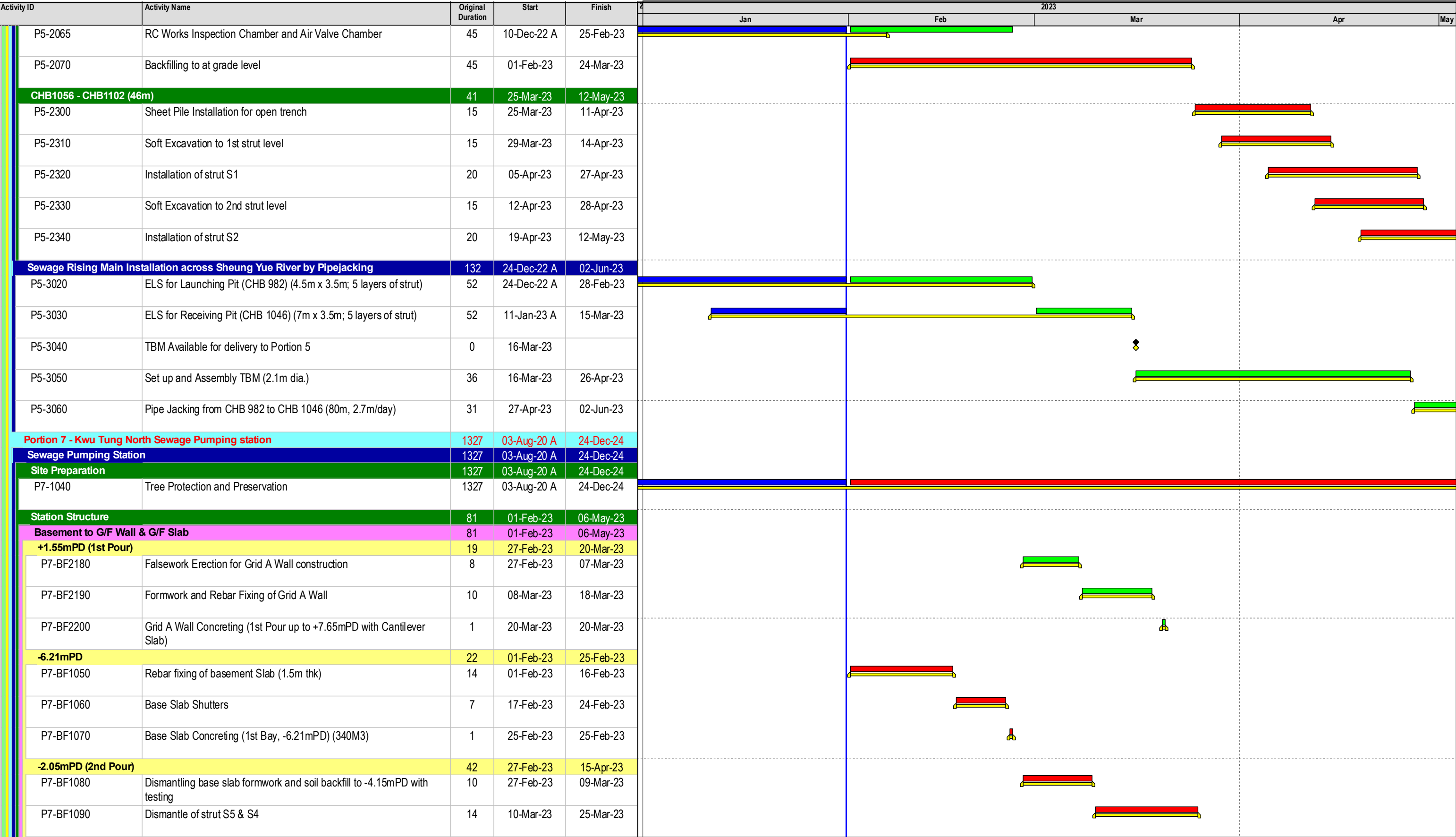
Activity ID	Activity Name	Original Duration	Start	Finish	2023				
					Jan	Feb	Mar	Apr	May
ND-2019-02 KTNDA Phase 1:Roads and Drains between Kwu Tung No		1912	10-Apr-20 A	04-Jul-25					
Contract Data		0	01-Feb-23	01-Feb-23					
Programme Data		1912	10-Apr-20 A	04-Jul-25					
Access Dates		0	16-Feb-23	16-Feb-23					
Preliminaries		1739	30-Sep-20 A	04-Jul-25					
Works in Section 2		1422	10-Apr-20 A	24-Dec-24					
Portion 2 - Road & Drains		1327	03-Aug-20 A	24-Dec-24					
Pre-construction works		1327	03-Aug-20 A	24-Dec-24					
ELS		108	10-Jan-23 A	19-May-23					
Receiving shaft at FMH_KT1.32A		92	10-Jan-23 A	29-Apr-23					
P2-7185	Dismantling of existing planter and diversion of utilities with laying of temp pedestrian walkway	29	10-Jan-23 A	15-Feb-23					
P2-7190	Set up TTA at Castle Peak Road Carriageway (westbound)	25	16-Feb-23	16-Mar-23					
P2-7200	ELS for inspection shaft at FMH_KT1.32A	38	17-Mar-23	29-Apr-23					
Combined shaft for SMH_KT6005A & FMH_KT1.33A		40	01-Feb-23	18-Mar-23					
P2-4000	Set up TTA at Castle Peak Road Footpath	1	01-Feb-23*	01-Feb-23					
P2-4005	ELS of combined pit for SMH_KT6005A & FMH_KT1.33A	38	02-Feb-23	17-Mar-23					
P2-4010	Install decking at KT1.33A & release TTA	1	18-Mar-23	18-Mar-23					
Combined shaft for SMH_KT6003B & FMH_KT1.27A		39	03-Apr-23	19-May-23					
P2-8225	Site Possession (Assume 03-Apr-2023)	0		03-Apr-23*					
P2-8230	Set up TTA at Castle Peak Road Carriageway	1	04-Apr-23	04-Apr-23					
P2-8235	ELS of combined pit for SMH_KT6003B & FMH_KT1.27A	38	05-Apr-23	19-May-23					
Combined shaft for SMH_KT6004A & FMH_KT1.29A		39	04-Apr-23	19-May-23					
P2-3000	Set up TTA at Castle Peak Road Carriageway	1	04-Apr-23	04-Apr-23					
P2-3010	ELS of combined pit for SMH_KT6004A & FMH_KT1.29A	38	05-Apr-23	19-May-23					
Pipe Jacking		38	05-Apr-23	19-May-23					
(KT6003A to KT6003B) (IL: 6.0-5.7mPD) 2100mm dia		38	05-Apr-23	19-May-23					
P2-8260	Set up and Assembly TBM (2.1m dia.) at SMH_KT6003A	38	05-Apr-23	19-May-23					
Portion 3 - Road & Drains		1327	03-Aug-20 A	24-Dec-24					
Pre-construction works		1327	03-Aug-20 A	24-Dec-24					
P3-1060	Tree Protection and Preservation	1327	03-Aug-20 A	24-Dec-24					
Sewer Pipeline Installation (KT1.33A to KT1.41A)		134	20-Dec-22 A	31-May-23					
KT1.39A - KT1.40A (99m) (Pipe Jacking by CE-074)		106	27-Jan-23 A	31-May-23					
P3-6030	Set up Pipe Jacking Equipment (2nd pipe)	15	27-Jan-23 A	13-Feb-23					
P3-6040	Pipe Jacking of 800 Concrete Pipe (1.39A to 1.40A) (99m ~3m/d)	26	14-Feb-23	15-Mar-23					
P3-6050	TBM reach the sheet pile at receiving pit	1	16-Mar-23	16-Mar-23					

ND/2019/02 - Kwu Tung North New Development Area Phase 1: Roads & Drains between Kwu Tong North
New Development Area and Shek Wu Hui



 Primary Baseline  Actual Work  Remaining Work  Critical Remaining Work   Baseline Milestone	 Critical ...  Non-Crit...	Data Date: 31-Jan-23 Project Start: 03-Feb-20 Project End: 30-Dec-26 Baseline: Monthly Markup Programme (Feb 2021) (Accepted on 15 April 2021) Page : 3 of 19	<h2 style="text-align: center;">Three Months Rolling Programme (Jan to Apr 2023)</h2>	Date	Revision	Checked	Approved
				07-Feb-23	Rev 0 (Three Months Rolling Progr...	TW	

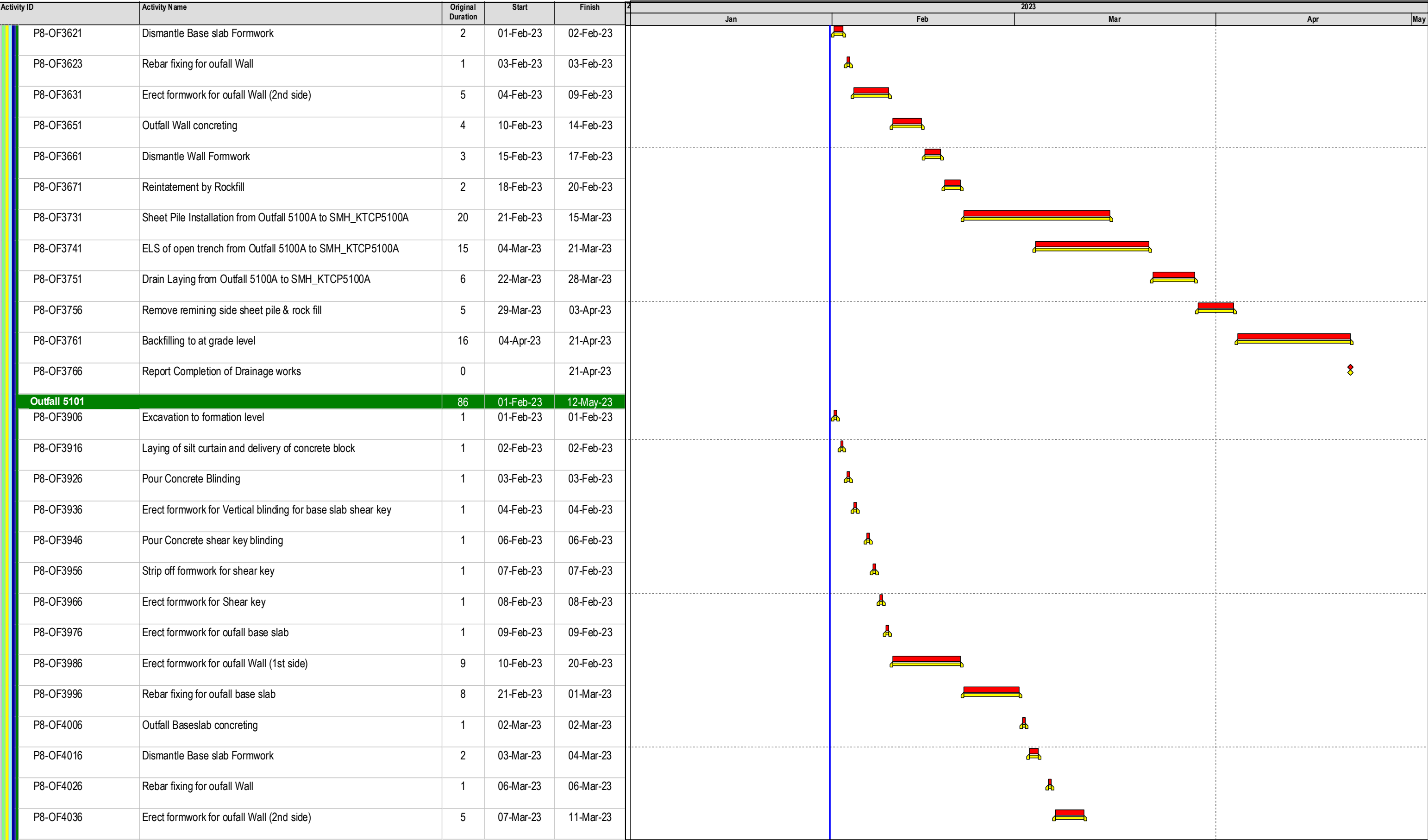
ND/2019/02 - Kwu Tung North New Development Area Phase 1: Roads & Drains between Kwu Tong North
New Development Area and Shek Wu Hui



ND/2019/02 - Kwu Tung North New Development Area Phase 1: Roads & Drains between Kwu Tong North
New Development Area and Shek Wu Hui

Activity ID	Activity Name	Original Duration	Start	Finish	2023				
					Jan	Feb	Mar	Apr	May
P7-BF1170	Rebar fixing of basement Slab	12	27-Mar-23	08-Apr-23					
P7-BF1180	Base Slab Shutters	5	10-Apr-23	14-Apr-23					
P7-BF1190	Base Slab, Wall of wet well and wall Kickers for screen chamber Concreting (-2.05mPD to -0.5mPD) (M3)	1	15-Apr-23	15-Apr-23					
+1.55mPD (2nd Pour)		17	17-Apr-23	06-May-23					
P7-BF2000	Dismantling base slab formwork and soil backfill to -0.5mPD with testing	10	17-Apr-23	27-Apr-23					
P7-BF2010	Dismantle of strut S3 at -0.5mPD	7	28-Apr-23	06-May-23					
External Works		10	28-Apr-23	10-May-23					
Drainage and Site Formation		10	28-Apr-23	10-May-23					
Sewerage pipe KT1.47A to KT1.48A		10	28-Apr-23	10-May-23					
P7-1333	Open Trench formation for sewerage pipe KT1.47A to KT1.48A (12m long, -1.96mPD)	10	28-Apr-23	10-May-23					
Works in Section 3		1327	03-Aug-20 A	24-Dec-24					
Portion 8 - Roads & Drains		1327	03-Aug-20 A	24-Dec-24					
Pre-construction works		1327	03-Aug-20 A	24-Dec-24					
P8-1055	Tree Protection and Preservation	1327	03-Aug-20 A	24-Dec-24					
Cycle Track and Footpath Diversion (For KT1.41A to KT1.47A Construction)		53	28-Feb-23	29-Apr-23					
P8-5850	North Bridge Ramp Landing Completion	0		11-Apr-23					
P8-5900	Cycle Track Shifting to the top of North Bridge Ramp (After North Bridge Ramp Completion)	53	28-Feb-23*	29-Apr-23					
Sewer Pipeline Installation		136	23-Nov-22 A	06-May-23					
KT1.40A - KT1.43.7 (50m)		69	23-Nov-22 A	08-Mar-23					
P8-5205	Construction of Manhole KT1.43.7	19	23-Nov-22 A	22-Feb-23					
P8-5210	Backfilling of drain to at grade level with dismantling strut	20	15-Dec-22 A	01-Mar-23					
P8-5220	Extraction of sheet pile and reinstatement	40	28-Dec-22 A	08-Mar-23					
KT1.43.7 - KT1.41A (60m)		126	05-Dec-22 A	06-May-23					
P8-9090	Sheet Pile Installation for open trench (Open Trench from 1.43.7 to 1.41A)	23	05-Dec-22 A	13-Feb-23					
P8-9100	Soft Excavation to 1st strut level	22	17-Dec-22 A	20-Feb-23					
P8-9110	Installation of strut S1	23	21-Dec-22 A	27-Feb-23					
P8-9120	Soft Excavation to 2nd strut level	31	30-Jan-23 A	06-Mar-23					
P8-9130	Installation of strut S2	23	22-Feb-23	20-Mar-23					
P8-9140	Soft Excavation to F.L.	24	03-Mar-23	30-Mar-23					
P8-9150	Bedding & Pipe Laying (800 Concrete Pipe)	15	25-Mar-23	11-Apr-23					
P8-9155	Construction of Manhole KT1.41A	21	12-Apr-23	06-May-23					
Drainage Outfall constuction by Open Cut		114	01-Feb-23	14-Jun-23					
Outfall 5100A		69	01-Feb-23	21-Apr-23					























ND/2019/02 - Kwu Tung North New Development Area Phase 1: Roads & Drains between Kwu Tong North
New Development Area and Shek Wu Hui



ND/2019/02 - Kwu Tung North New Development Area Phase 1: Roads & Drains between Kwu Tong North
New Development Area and Shek Wu Hui

Activity ID	Activity Name	Original Duration	Start	Finish	2023				
					Jan	Feb	Mar	Apr	May
P8-OF4046	Outfall Wall concreting	4	13-Mar-23	16-Mar-23					
P8-OF4056	Dismantle Wall Formwork	3	17-Mar-23	20-Mar-23					
P8-OF4066	Sheet Pile Installation from Outfall 5101A to SMH_KT5101A	6	21-Mar-23	27-Mar-23					
P8-OF4076	ELS of open trench from Outfall 5101A to SMH_KT5101A	8	01-Apr-23	10-Apr-23					
P8-OF4086	Drain Laying from Outfall 5101A to SMH_KT5101A	6	11-Apr-23	17-Apr-23					
P8-OF4096	Remove remining side sheet pile & rock fill	5	18-Apr-23	22-Apr-23					
P8-OF4106	Backfilling to at grade level	16	24-Apr-23	12-May-23					
Sewer Installation at SMH_KT5101A to OF5101(50m) (Open Cut)		73	21-Mar-23	14-Jun-23					
P8-3010	Sheet Pile Installation	24	21-Mar-23	17-Apr-23					
P8-3020	Soft Excavation to 1st strut level	36	04-Apr-23	16-May-23					
P8-3025	Installation of strut S1	38	07-Apr-23	22-May-23					
P8-3030	Soft Excavation to 2nd strut level	38	14-Apr-23	29-May-23					
P8-3035	Installation of strut S2	40	28-Apr-23	14-Jun-23					
Outfall 5103		36	21-Mar-23	02-May-23					
P8-OF1640	Removal of Grasscrete and concrete materials	2	21-Mar-23	22-Mar-23					
P8-OF1650	Excavation to formation level	3	23-Mar-23	25-Mar-23					
P8-OF1660	Laying of silt curtain and delivery of concrete block	5	27-Mar-23	31-Mar-23					
P8-OF1670	Pour Concrete Blinding	4	01-Apr-23	05-Apr-23					
P8-OF1680	Erect formwork for Vertical blinding for base slab shear key	5	10-Apr-23	14-Apr-23					
P8-OF1690	Pour Concrete shear key blinding	2	15-Apr-23	17-Apr-23					
P8-OF1700	Strip off formwork for shear key	1	18-Apr-23	18-Apr-23					
P8-OF1710	Erect formwork for Shear key	7	19-Apr-23	26-Apr-23					
P8-OF1720	Erect formwork for oufall base slab	1	27-Apr-23	27-Apr-23					
P8-OF1730	Erect formwork for oufall Wall (1st side)	3	28-Apr-23	02-May-23					
NS 250 PE Pipe Installation (From KT1.47A to KT6.03A)		86	24-Mar-23	05-Jul-23					
P8-6900	Sheet Pile Installation for open trench	49	24-Mar-23	20-May-23					
P8-7000	Soft Excavation to 1st strut level	57	22-Apr-23	29-Jun-23					
P8-7010	Installation of strut S1	58	26-Apr-23	05-Jul-23					

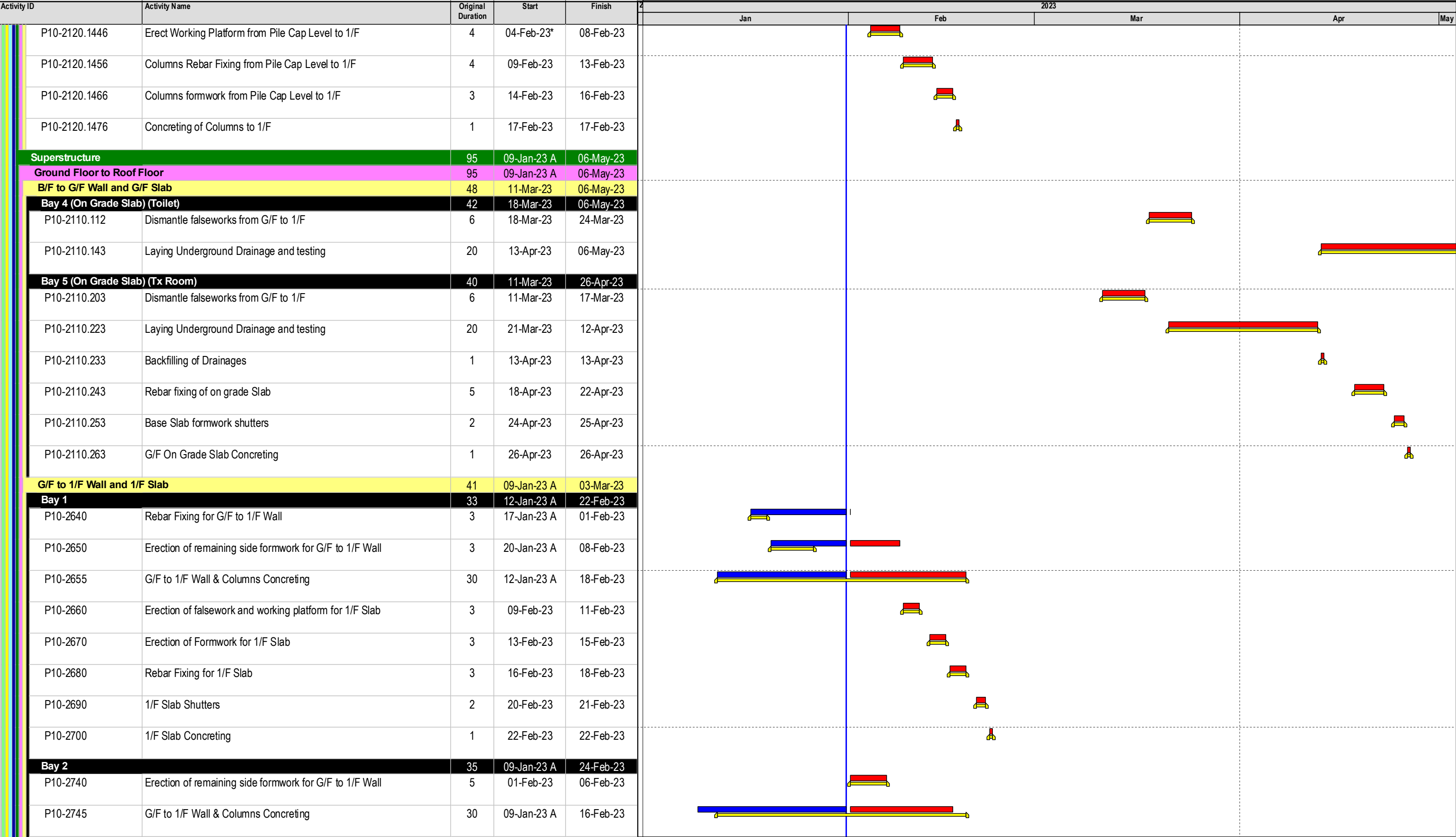
ND/2019/02 - Kwu Tung North New Development Area Phase 1: Roads & Drains between Kwu Tong North
New Development Area and Shek Wu Hui

Activity ID	Activity Name	Original Duration	Start	Finish	2023				
					Jan	Feb	Mar	Apr	May
Portion 9 - Footbridge		89	01-Feb-23	16-May-23					
Footbridge Construction		89	01-Feb-23	16-May-23					
South River Embankment		36	01-Feb-23	14-Mar-23					
Superstructure		36	01-Feb-23	14-Mar-23					
P9-1770	Formwork of Bridge Deck (2nd Pour)	16	01-Feb-23	18-Feb-23					
P9-1780	Rebar Fixing for Bridge Deck (2nd Pour)	7	20-Feb-23	27-Feb-23					
P9-1790	Concreting of Bridge Deck (2nd Pour)	1	28-Feb-23	28-Feb-23					
P9-1850	Dismantling of falsework and props	3	08-Mar-23	10-Mar-23					
P9-1860	Dismantling of formwork	3	11-Mar-23	14-Mar-23					
North River Embankment		6	06-Feb-23	11-Feb-23					
Superstructure		6	06-Feb-23	11-Feb-23					
P9-1830	Dismantling of falsework and props	3	06-Feb-23*	08-Feb-23					
P9-1840	Dismantling of formwork	3	09-Feb-23	11-Feb-23					
Middle Bridge Deck		65	01-Mar-23	16-May-23					
P9-1590	Erection of middle truss for Middle Deck construction	16	01-Mar-23	18-Mar-23					
P9-1710	Soffit Formwork Erection	9	20-Mar-23	29-Mar-23					
P9-1720	Rebar Fixing for Middle Deck (1st Pour)	16	30-Mar-23	17-Apr-23					
P9-1730	Internal Formwork Erection for Middle Deck (1st Pour)	7	18-Apr-23	25-Apr-23					
P9-1745	Concreting for Middle Deck (1st Pour)	1	26-Apr-23	26-Apr-23					
P9-1746	Internal Formwork Erection for Middle Deck (2nd Pour)	16	27-Apr-23	16-May-23					
Remaining Footbridge Works		60	20-Feb-23	29-Apr-23					
Northern Footway Ramp / Staircase		44	20-Feb-23	11-Apr-23					
P9-NR1000	Excavate to formation level +5.2mPD	4	20-Feb-23	23-Feb-23					
P9-NR1010	RC Works for Lower Portion of ramp foundation	8	24-Feb-23	04-Mar-23					
P9-NR1020	Formwork dismantle and backfill to finishing ground level	5	06-Mar-23	10-Mar-23					
P9-NR1030	RC Works for Upper portion of ramp wall, staircase and parapet and Lower ground level U Channel	7	11-Mar-23	18-Mar-23					
P9-NR1040	Placing drainage materials and Compacted Fill to the void of ramp	6	20-Mar-23	25-Mar-23					
P9-NR1050	Construction of Upper level U Channel	4	27-Mar-23	30-Mar-23					
P9-NR1060	Laying concrete pavement layer and finishing layer	6	31-Mar-23	06-Apr-23					
P9-NR1070	Installation of steel Railing	6	31-Mar-23	06-Apr-23					
P9-NR1080	Installation of Gabion Wall	4	07-Apr-23	11-Apr-23					

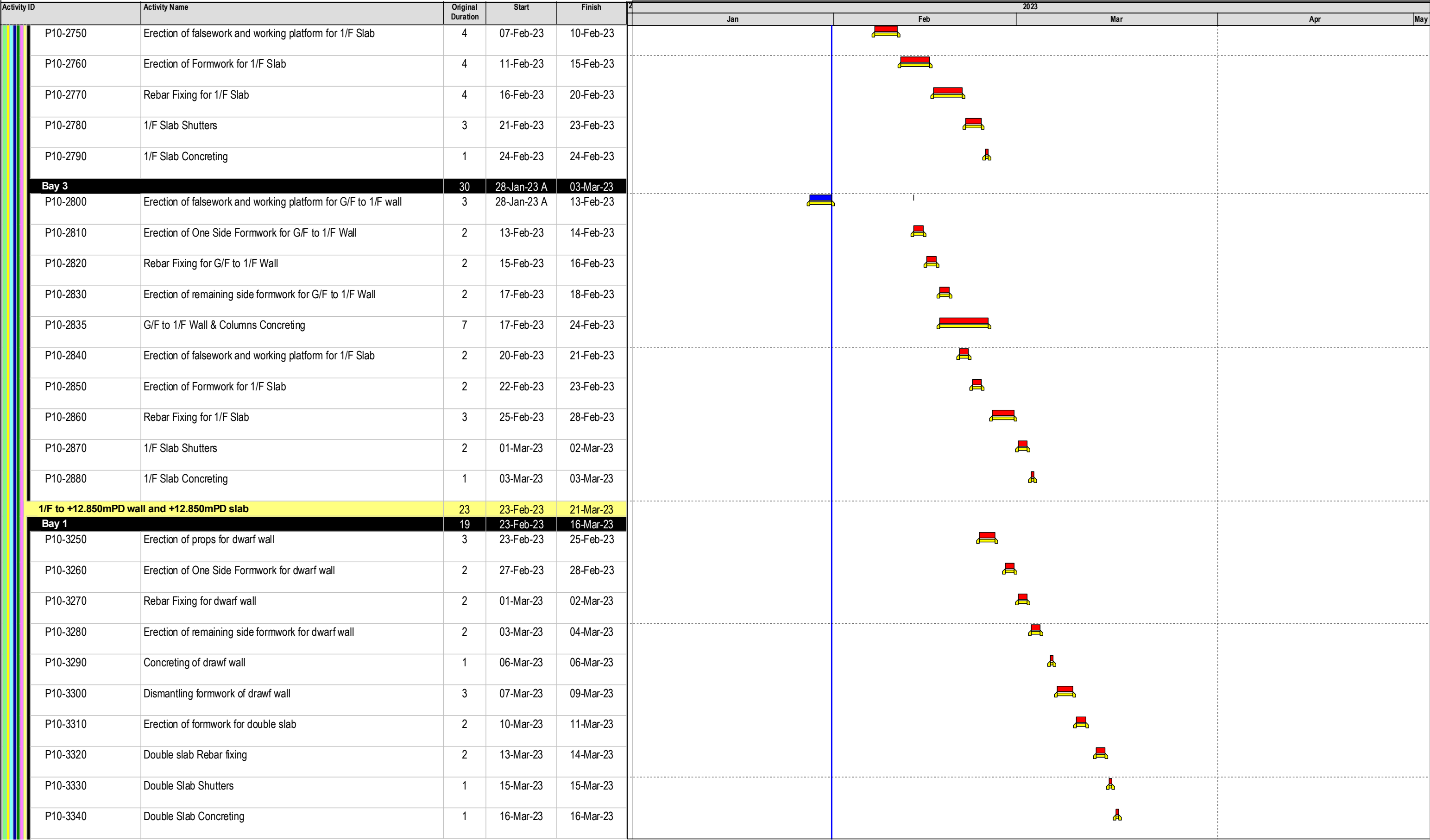
ND/2019/02 - Kwu Tung North New Development Area Phase 1: Roads & Drains between Kwu Tong North
New Development Area and Shek Wu Hui

Activity ID	Activity Name	Original Duration	Start	Finish	2023				
					Jan	Feb	Mar	Apr	May
Southern Footway Ramp / Staircase									
P9-SR1000	Excavate to formation level +5.2mPD	4	15-Mar-23	18-Mar-23					
P9-SR1010	RC Works for Lower Portion of ramp foundation	8	20-Mar-23	28-Mar-23					
P9-SR1020	Formwork dismantle and backfill to finishing ground level	5	29-Mar-23	03-Apr-23					
P9-SR1030	RC Works for Upper portion of ramp wall, staircase and parapet and Lower ground level U Channel	7	04-Apr-23	11-Apr-23					
P9-SR1040	Placing drainage materials and Compacted Fill to the void of ramp	6	12-Apr-23	18-Apr-23					
P9-SR1050	Construction of Upper level U Channel	4	19-Apr-23	22-Apr-23					
P9-SR1060	Laying concrete pavement layer and finishing layer	6	24-Apr-23	29-Apr-23					
P9-SR1070	Installation of steel Railing	6	24-Apr-23	29-Apr-23					
Works in Section 4		1605	03-Aug-20 A	24-Dec-24					
Portion 10 - Visitor Centre		1605	03-Aug-20 A	24-Dec-24					
Pre-construction works		1327	03-Aug-20 A	24-Dec-24					
P10-1040	Tree Protection and Preservation	1327	03-Aug-20 A	24-Dec-24					
Visitor Centre		194	09-Jan-23 A	24-Jul-23					
Substructure		13	03-Feb-23	17-Feb-23					
High Level Pile Cap & Column		13	03-Feb-23	17-Feb-23					
C20 to C22		11	03-Feb-23	15-Feb-23					
P10-2120.366	Erect Working Platform from Pile Cap Level to 1/F	4	03-Feb-23*	07-Feb-23					
P10-2120.376	Columns Rebar Fixing from Pile Cap Level to 1/F	4	08-Feb-23	11-Feb-23					
P10-2120.386	Columns formwork from Pile Cap Level to 1/F	2	13-Feb-23	14-Feb-23					
P10-2120.396	Concreting of Columns to 1/F	1	15-Feb-23	15-Feb-23					
C19		11	03-Feb-23	15-Feb-23					
P10-2120.1314	Erect Working Platform from Pile Cap Level to 1/F	4	03-Feb-23*	07-Feb-23					
P10-2120.1316	Columns Rebar Fixing from Pile Cap Level to 1/F	4	08-Feb-23	11-Feb-23					
P10-2120.1326	Columns formwork from Pile Cap Level to 1/F	2	13-Feb-23	14-Feb-23					
P10-2120.1336	Concreting of Columns to 1/F	1	15-Feb-23	15-Feb-23					
C3, C6		11	03-Feb-23	15-Feb-23					
P10-2120.406	Erect Working Platform from Pile Cap Level to 1/F	4	03-Feb-23*	07-Feb-23					
P10-2120.416	Columns Rebar Fixing from Pile Cap Level to 1/F	4	08-Feb-23	11-Feb-23					
P10-2120.426	Columns formwork from Pile Cap Level to 1/F	2	13-Feb-23	14-Feb-23					
P10-2120.436	Concreting of Columns to 1/F	1	15-Feb-23	15-Feb-23					
C10, C14 & C18		12	04-Feb-23	17-Feb-23					

























ND/2019/02 - Kwu Tung North New Development Area Phase 1: Roads & Drains between Kwu Tong North
New Development Area and Shek Wu Hui

























ND/2019/02 - Kwu Tung North New Development Area Phase 1: Roads & Drains between Kwu Tong North
New Development Area and Shek Wu Hui



ND/2019/02 - Kwu Tung North New Development Area Phase 1: Roads & Drains between Kwu Tong North
New Development Area and Shek Wu Hui

Activity ID	Activity Name	Original Duration	Start	Finish	2023				
					Jan	Feb	Mar	Apr	May
Bay 2			21	25-Feb-23	21-Mar-23				
P10-3350	Erection of props for dwarf wall	3	25-Feb-23	28-Feb-23					
P10-3360	Erection of One Side Formwork for dwarf wall	2	01-Mar-23	02-Mar-23					
P10-3370	Rebar Fixing for dwarf wall	2	03-Mar-23	04-Mar-23					
P10-3380	Erection of remaining side formwork for dwarf wall	2	06-Mar-23	07-Mar-23					
P10-3390	Concreting of drawf wall	1	08-Mar-23	08-Mar-23					
P10-3400	Dismantling formwork of drawf wall	3	09-Mar-23	11-Mar-23					
P10-3410	Erection of formwork for double slab	3	13-Mar-23	15-Mar-23					
P10-3420	Double slab Rebar fixing	3	16-Mar-23	18-Mar-23					
P10-3430	Double Slab Shutters	1	20-Mar-23	20-Mar-23					
P10-3440	Double Slab Concreting	1	21-Mar-23	21-Mar-23					
1/F to R/F Wall and R/F Slab		28	17-Mar-23	18-Apr-23					
Bay 1			24	17-Mar-23	13-Apr-23				
P10-3810	Erection of falsework and working platform from Double Slab to R/F wall	3	17-Mar-23	20-Mar-23					
P10-3820	Erection of One Side Formwork from Double Slab to R/F wall	3	21-Mar-23	23-Mar-23					
P10-3830	Rebar Fixing from Double Slab to R/F wall	3	24-Mar-23	27-Mar-23					
P10-3840	Erection of remaining side formwork from Double Slab to R/F wall	3	28-Mar-23	30-Mar-23					
P10-3845	Double Slab to R/F wall Concreting	1	31-Mar-23	31-Mar-23					
P10-3850	Erection of falsework and working platform for R/F Slab	4	01-Apr-23	05-Apr-23					
P10-3860	Erection of Formwork for R/F Slab	2	06-Apr-23	07-Apr-23					
P10-3870	Rebar Fixing for R/F Slab	2	08-Apr-23	10-Apr-23					
P10-3880	R/F Slab Shutters	2	11-Apr-23	12-Apr-23					
P10-3890	R/F Slab Concreting	1	13-Apr-23	13-Apr-23					
Bay 2			24	22-Mar-23	18-Apr-23				
P10-3900	Erection of falsework and working platform from Double Slab to R/F wall	3	22-Mar-23	24-Mar-23					
P10-3910	Erection of One Side Formwork from Double Slab to R/F wall	3	25-Mar-23	28-Mar-23					
P10-3920	Rebar Fixing from Double Slab to R/F wall	3	29-Mar-23	31-Mar-23					
P10-3930	Erection of remaining side formwork from Double Slab to R/F wall	3	01-Apr-23	04-Apr-23					

ND/2019/02 - Kwu Tung North New Development Area Phase 1: Roads & Drains between Kwu Tong North
New Development Area and Shek Wu Hui

Activity ID	Activity Name	Original Duration	Start	Finish	2023				
					Jan	Feb	Mar	Apr	May
P10-3935	Double Slab to R/F wall Concreting	1	05-Apr-23	05-Apr-23					
P10-3940	Erection of falsework and working platform for R/F Slab	3	06-Apr-23	08-Apr-23					
P10-3950	Erection of Formwork for R/F Slab	3	10-Apr-23	12-Apr-23					
P10-3960	Rebar Fixing for R/F Slab	2	13-Apr-23	14-Apr-23					
P10-3970	R/F Slab Shutters	2	15-Apr-23	17-Apr-23					
P10-3980	R/F Slab Concreting	1	18-Apr-23	18-Apr-23					
ABWF / E&M Works		110	27-Jan-23 A	05-Jun-23					
Basement Floor		92	17-Feb-23	05-Jun-23					
Rainwater Harvesting Tank / Irrigation Pump Room		67	17-Feb-23	06-May-23					
P10-BFRH-1000	Access Date of B/F Rainwater and Irrigation Room Fitting Out	0	17-Feb-23						
ABWF		67	17-Feb-23	06-May-23					
P10-BFRH-1010	Setting Out	2	17-Feb-23	18-Feb-23					
P10-BFRH-1020	Water Tanks Props and formwork removal	12	20-Feb-23	04-Mar-23					
P10-BFRH-1030	Water Tanks water testing before waterproofing and touch up works	6	06-Mar-23	11-Mar-23					
P10-BFRH-1040	Erect Scaffolding for wall and ceiling finishes	2	13-Mar-23	14-Mar-23					
P10-BFRH-1050	Ceiling Finishes (Touch up, Skim Coat and 1st coat Painting)	12	15-Mar-23	28-Mar-23					
P10-BFRH-1060	Wall Finishes (Wall waterproofing, plastering, Skim Coat and 1st Coat Painting)	21	29-Mar-23	21-Apr-23					
P10-BFRH-1070	Water tanks waterproofing and tiling	12	22-Apr-23	06-May-23					
BS Works		40	15-Mar-23	29-Apr-23					
MVAC		24	15-Mar-23	11-Apr-23					
P10-BFRH-1110	Setting out for all equipment / MOS inspection	3	15-Mar-23	17-Mar-23					
P10-BFRH-1120	Air Duct installation	21	18-Mar-23	11-Apr-23					
PD		40	15-Mar-23	29-Apr-23					
P10-BFRH-1130	setting out for all equipment / MOS inspection	10	15-Mar-23	25-Mar-23					
P10-BFRH-1140	Installation of inertia block, FRP water tank, pressure pipe	30	27-Mar-23	29-Apr-23					
EL		37	15-Mar-23	26-Apr-23					
P10-BFRH-1160	Setting out for all equipment / MOS inspection	2	15-Mar-23	16-Mar-23					
P10-BFRH-1170	Installation of cable containments	15	17-Mar-23	03-Apr-23					
P10-BFRH-1180	Cable wiring	20	04-Apr-23	26-Apr-23					
Sprinkler & FS Pump Room		92	17-Feb-23	05-Jun-23					
P10-BFFS-1000	Access Date of B/F Sprinkler and FS Pump Room Fitting Out	0	17-Feb-23						

ND/2019/02 - Kwu Tung North New Development Area Phase 1: Roads & Drains between Kwu Tong North
New Development Area and Shek Wu Hui

Activity ID	Activity Name	Original Duration	Start	Finish	2023
					JanFebMarAprMay
ABWF		72	17-Feb-23	12-May-23	
P10-BFFS-1100	Water Tanks Props and formwork removal	2	17-Feb-23	18-Feb-23	
P10-BFFS-1110	Setting Out	12	20-Feb-23	04-Mar-23	
P10-BFFS-1120	Water Tanks water testing before waterproofing and touch up works	6	06-Mar-23	11-Mar-23	
P10-BFFS-1130	Erect Scaffolding for wall and ceiling finishes	2	13-Mar-23	14-Mar-23	
P10-BFFS-1140	Ceiling Finishes (Touch up, Skim Coat and 1st coat Painting)	12	15-Mar-23	28-Mar-23	
P10-BFFS-1150	Wall Finishes (Wall waterproofing, plastering, Skim Coat and 1st Coat Painting)	14	29-Mar-23	13-Apr-23	
P10-BFFS-1160	Water tanks waterproofing and tiling	12	14-Apr-23	27-Apr-23	
P10-BFFS-1170	Concrete Plinth Casting and finishes	12	28-Apr-23	12-May-23	
BS Works		70	15-Mar-23	05-Jun-23	
MVAC		3	15-Mar-23	17-Mar-23	
P10-BFFS-1010	Setting out for all equipment / MOS inspection	3	15-Mar-23	17-Mar-23	
PD		40	15-Mar-23	29-Apr-23	
P10-BFFS-1030	Setting out for all equipment / MOS inspection	10	15-Mar-23	25-Mar-23	
P10-BFFS-1040	Installation of inertia block, FRP water tank, pressure	30	27-Mar-23	29-Apr-23	
EL		70	15-Mar-23	05-Jun-23	
P10-BFFS-1060	Setting out for all equipment / MOS inspection	10	15-Mar-23	25-Mar-23	
P10-BFFS-1070	Installation of cable containment	5	27-Mar-23	31-Mar-23	
P10-BFFS-1080	Cable wiring	20	01-Apr-23	24-Apr-23	
P10-BFFS-1090	Installation of Lighting fitting and small power provision	35	25-Apr-23	05-Jun-23	
FS		15	07-Apr-23	24-Apr-23	
P10-BFFS-1190	FS 1st Fixing	15	07-Apr-23	24-Apr-23	
Ground Floor		94	27-Jan-23 A	17-May-23	
Generator Room		34	03-Apr-23	12-May-23	
P10-GFGS1000	Access Date of G/F Generator Room Fitting Out	0	03-Apr-23		
ABWF		34	03-Apr-23	12-May-23	
P10-GFGS1010	Setting Out	2	03-Apr-23	04-Apr-23	
P10-GFGS1020	Erect Scaffolding for wall and ceiling finishes	2	05-Apr-23	06-Apr-23	
P10-GFGS1030	Ceiling Finishes (Touch up, Skim Coat and 1st coat Painting)	12	07-Apr-23	20-Apr-23	
P10-GFGS1040	Wall Finishes (Wall plastering, Tiling, Skim Coat and 1st Coat Painting)	18	21-Apr-23	12-May-23	
BS Works		21	07-Apr-23	02-May-23	
MVAC		21	07-Apr-23	02-May-23	

ND/2019/02 - Kwu Tung North New Development Area Phase 1: Roads & Drains between Kwu Tong North
New Development Area and Shek Wu Hui

Activity ID	Activity Name	Original Duration	Start	Finish	2023				
					Jan	Feb	Mar	Apr	May
P10-GFGS1110	Setting out for all equipment / MOS inspection	3	07-Apr-23	10-Apr-23					
P10-GFGS1120	Air Duct installation	18	11-Apr-23	02-May-23					
EL		20	07-Apr-23	29-Apr-23					
P10-GFGS1130	Setting out for all equipment / MOS inspection	10	07-Apr-23	18-Apr-23					
P10-GFGS1140	Installation of cable containment	10	19-Apr-23	29-Apr-23					
Tx Room / Switch Room		82	27-Jan-23 A	03-May-23					
P10-Tx0900	Target Period of ordering G/F Tx Room materials and pipeworks	30	27-Jan-23 A	02-Mar-23					
ABWF		21	07-Apr-23	02-May-23					
P10-Tx1000	Access Date of G/F Tx Room / Switch Room Fitting Out	0	07-Apr-23						
P10-Tx1100	Setting Out	2	07-Apr-23	08-Apr-23					
P10-Tx1105	Access Date of Tx Room Double Slab Builders works	0	07-Apr-23						
P10-Tx1107	Formwork dismantling and touch up works	3	07-Apr-23	10-Apr-23					
P10-Tx1108	Waterproofing works of Tx Room Double Slab	3	11-Apr-23	13-Apr-23					
P10-Tx1109	Flooding Test and Infra Red test after waterproofing	2	14-Apr-23	15-Apr-23					
P10-Tx1110	Erect Scaffolding for wall and ceiling finishes of Tx Rm	1	10-Apr-23	10-Apr-23					
P10-Tx1120	Ceiling Finishes (Touch up, Skim Coat and 1st coat Painting)	5	11-Apr-23	15-Apr-23					
P10-Tx1130	Wall Finishes (Wall plastering, Louve Frame, Wall Tiling, Skim Coat and 1st Coat Painting)	4	17-Apr-23	20-Apr-23					
P10-Tx1140	Cable Trench Plastering	5	21-Apr-23	26-Apr-23					
P10-Tx1150	Cable Trench Angle Frame Installation	2	27-Apr-23	28-Apr-23					
P10-Tx1160	Floor Screeding	2	29-Apr-23	02-May-23					
P10-Tx1170	Metal Door Frame Installation	2	29-Apr-23	02-May-23					
BS Works		10	21-Apr-23	03-May-23					
Electrical Works		10	21-Apr-23	03-May-23					
P10-Tx1240	Intallation (Electrical) of Conduit / Cable Containment at Tx Room	10	21-Apr-23	03-May-23					
MVAC Works		9	21-Apr-23	02-May-23					
P10-Tx1680	Intallation (MVAC) of Conduit at Tx Room	2	21-Apr-23	22-Apr-23					
P10-Tx1690	Cable Wiring & Cable Containment (MVAC) of Conduit at Tx Room	2	24-Apr-23	25-Apr-23					
P10-Tx1700	Installation of Fan and Air Duct at Tx Room	3	26-Apr-23	28-Apr-23					
P10-Tx1710	Installation of Fan Controller at Tx Room	2	29-Apr-23	02-May-23					
FS Works		8	21-Apr-23	29-Apr-23					

ND/2019/02 - Kwu Tung North New Development Area Phase 1: Roads & Drains between Kwu Tong North
New Development Area and Shek Wu Hui

Activity ID	Activity Name	Original Duration	Start	Finish	2023				
					Jan	Feb	Mar	Apr	May
P10-Tx1770	Intallation (FS) of Conduit at Tx Room	2	21-Apr-23	22-Apr-23					
P10-Tx1780	Cable Wiring (FS) of Conduit at Tx Room	2	24-Apr-23	25-Apr-23					
P10-Tx1790	Installation of Heat Detector at Tx Room	2	26-Apr-23	27-Apr-23					
P10-Tx1800	Installation of (FS) Conduit at Switchroom	2	28-Apr-23	29-Apr-23					
FS Control Room		29	07-Apr-23	11-May-23					
P10-GFFS1020	Access Date of G/F FS control Room Fitting Out	0	07-Apr-23						
ABWF		20	07-Apr-23	29-Apr-23					
P10-GFFS1050	Setting Out	2	07-Apr-23	08-Apr-23					
P10-GFFS1060	Erect Scaffolding for wall and ceiling finishes	2	10-Apr-23	11-Apr-23					
P10-GFFS1070	Ceiling Finishes (Touch up, Skim Coat and 1st coat Painting)	8	12-Apr-23	20-Apr-23					
P10-GFFS1080	Wall Finishes (Wall plastering, Skim Coat and 1st Coat Painting)	8	21-Apr-23	29-Apr-23					
BS Works		25	12-Apr-23	11-May-23					
MVAC		3	12-Apr-23	14-Apr-23					
P10-GFFS1150	Setting out for all equipment / MOS inspection	3	12-Apr-23	14-Apr-23					
EL		25	12-Apr-23	11-May-23					
P10-GFFS1170	Setting out for all equipment / MOS inspection	10	12-Apr-23	22-Apr-23					
P10-GFFS1180	Installation of cable containment	5	24-Apr-23	28-Apr-23					
P10-GFFS1190	Cable wiring	10	29-Apr-23	11-May-23					
BOH		57	11-Mar-23	17-May-23					
Material Recovery		44	11-Mar-23	02-May-23					
ABWF		44	11-Mar-23	02-May-23					
P10-GF-MR1000	Setting Out	2	11-Mar-23	13-Mar-23					
P10-GF-MR1010	Erect Scaffolding for wall and ceiling finishes	2	14-Mar-23	15-Mar-23					
P10-GF-MR1020	Ceiling Finishes (Touch up, Skim Coat and 1st coat Painting)	12	04-Apr-23	17-Apr-23					
P10-GF-MR1030	Wall Finishes (Wall plastering, tiling)	12	18-Apr-23	02-May-23					
Security Control Room		48	11-Mar-23	06-May-23					
P10-GFSC1190	Access Date of G/F security control Room Fitting Out	0	11-Mar-23						
ABWF		48	11-Mar-23	06-May-23					
P10-GFSC1030	Setting Out	2	11-Mar-23	13-Mar-23					
P10-GFSC1040	Erect Scaffolding for wall and ceiling finishes	2	14-Mar-23	15-Mar-23					
P10-GFSC1050	Ceiling Finishes (Touch up, Skim Coat and 1st coat Painting)	9	16-Mar-23	25-Mar-23					

ND/2019/02 - Kwu Tung North New Development Area Phase 1: Roads & Drains between Kwu Tong North
New Development Area and Shek Wu Hui

Activity ID	Activity Name	Original Duration	Start	Finish	2023				
					Jan	Feb	Mar	Apr	May
P10-GFSC1060	Wall plastering	9	27-Mar-23	05-Apr-23					
P10-GFSC1070	Floor Screeding	2	13-Apr-23	14-Apr-23					
P10-GFSC1090	Wall Skim Coat and 1st Coat Painting	6	15-Apr-23	21-Apr-23					
P10-GFSC1100	Floor epoxy Painting & door installation	6	29-Apr-23	06-May-23					
BS Works		26	06-Apr-23	06-May-23					
MVAC		26	06-Apr-23	06-May-23					
P10-GFSC1130	Setting out for all equipment / MOS inspection	3	06-Apr-23	08-Apr-23					
P10-GFSC1140	Air Duct installation	18	15-Apr-23	06-May-23					
EL		25	06-Apr-23	05-May-23					
P10-GFSC1150	Setting out for all equipment / MOS inspection	10	06-Apr-23	17-Apr-23					
P10-GFSC1160	Installation of cable containment	5	18-Apr-23	22-Apr-23					
P10-GFSC1170	Cable wiring	10	24-Apr-23	05-May-23					
Main Distribution Frame Room		49	14-Mar-23	10-May-23					
ABWF		46	14-Mar-23	06-May-23					
P10-GF-MDF1000	Setting Out	2	14-Mar-23	15-Mar-23					
P10-GF-MDF1010	Erect Scaffolding for wall and ceiling finishes	2	16-Mar-23	17-Mar-23					
P10-GF-MDF1020	Ceiling Finishes (Touch up, Skim Coat and 1st coat Painting)	12	18-Mar-23	31-Mar-23					
P10-GF-MDF1030	Wall Finishes (Wall plastering, Skim Coat and 1st Coat Painting)	12	01-Apr-23	14-Apr-23					
P10-GF-MDF1040	Floor Screeding	2	15-Apr-23	17-Apr-23					
P10-GF-MDF1050	Floor epoxy Painting	10	25-Apr-23	06-May-23					
BS Works		21	15-Apr-23	10-May-23					
MVAC		21	15-Apr-23	10-May-23					
P10-GF-MDF1080	Setting out for all equipment / MOS inspection	3	15-Apr-23	18-Apr-23					
P10-GF-MDF1090	Air Duct installation	18	19-Apr-23	10-May-23					
EL		15	15-Apr-23	03-May-23					
P10-GF-MDF1100	Setting out for all equipment / MOS inspection	10	15-Apr-23	26-Apr-23					
P10-GF-MDF1110	Installation of cable containment	5	27-Apr-23	03-May-23					
Water Meter Cabinet		55	14-Mar-23	17-May-23					
ABWF		40	14-Mar-23	28-Apr-23					
P10-GF-WMC1000	Setting Out	2	14-Mar-23	15-Mar-23					
P10-GF-WMC1010	Ceiling Finishes (Touch up, Skim Coat and 1st coat Painting)	12	16-Mar-23	29-Mar-23					

ND/2019/02 - Kwu Tung North New Development Area Phase 1: Roads & Drains between Kwu Tong North
New Development Area and Shek Wu Hui

Activity ID	Activity Name	Original Duration	Start	Finish	2023				
					Jan	Feb	Mar	Apr	May
P10-GF-WMC1020	Wall Finishes (Wall plastering, Skim Coat and 1st Coat Painting)	12	30-Mar-23	12-Apr-23					
P10-GF-WMC1030	Floor Screeding	2	13-Apr-23	14-Apr-23					
P10-GF-WMC1040	Double Leaf Door Installation to water meter cabinet	6	15-Apr-23	21-Apr-23					
P10-GF-WMC1050	Floor epoxy Painting & door installation	6	22-Apr-23	28-Apr-23					
BS Works		15	29-Apr-23	17-May-23					
PD		15	29-Apr-23	17-May-23					
P10-GF-WMC1060	Water piping works Installation	15	29-Apr-23	17-May-23					
Equipment Room		28	07-Apr-23	10-May-23					
ABWF		28	07-Apr-23	10-May-23					
P10-GFER1000	Setting Out	2	07-Apr-23	08-Apr-23					
P10-GFER1010	Erect Scaffolding for wall and ceiling finishes	2	10-Apr-23	11-Apr-23					
P10-GFER1020	Ceiling Finishes (Touch up, Skim Coat and 1st coat Painting)	12	12-Apr-23	25-Apr-23					
P10-GFER1030	Wall Finishes (Wall plastering, Skim Coat and 1st Coat Painting)	12	26-Apr-23	10-May-23					
External Works		172	03-Feb-23	24-Jul-23					
Retaining wall		48	15-Feb-23	11-Apr-23					
P10-4140	Construction of U trough Structure KW-09 (6 Bays @ 7.5m / Bay)	48	15-Feb-23	11-Apr-23					
Underground Utilities Connection		172	03-Feb-23	24-Jul-23					
P10-2311	Underground Drainage and sewerage installation near U trough Structure KW-09	20	11-Mar-23	03-Apr-23					
P10-2312	ELS, Trench excavation for drainage pipe (65m long, -0.72mPD to -1.03mPD)	28	03-Apr-23*	05-May-23					
P10-2316	Installation of 11KV Cables along sub-station from HSH Pai Lau to Vistor Centre EVA (~500m @ 2wks/50m)	120	10-Feb-23*	03-Jul-23					
P10-4160	Installation of FTNS Cables from HSH Pai Lau to Vistor Centre MDF Room (~500m @ 2wks/50m)	144	03-Feb-23*	24-Jul-23					
Works in Section 5		120	03-Jan-23 A	17-May-23					
Portion 11 - Village Resite Area		120	03-Jan-23 A	17-May-23					
Ground Investigation Works		90	03-Jan-23 A	11-Apr-23					
P11-1007	Site Formation of existing soil for Ground Investigation	17	03-Jan-23 A	25-Feb-23					
P11-1010	Engineering GI x 3nos.	12	28-Feb-23	13-Mar-23					
P11-1015	Environmental GI & Trial Pit: 4nos. & Submission of report	31	28-Feb-23	04-Apr-23					
P11-1020	Submission and approval of GI report	24	15-Mar-23	11-Apr-23					
Site Formation		30	12-Apr-23	17-May-23					
P11-1030	Excavation and Cart Away High Arsenic Content Soil (Subjected to actual GI Result) (3000m3 @100m3/d)	30	12-Apr-23	17-May-23					
Fresh Water Pipeworks (Level: (IL +6mPD to +7.0mPD)		51	03-Jan-23 A	06-Mar-23					
P11-1031	Submission and approval of Form WWO542 for application to WSD (Fresh Water Works)	30	03-Jan-23 A	09-Feb-23					

ND/2019/02 - Kwu Tung North New Development Area Phase 1: Roads & Drains between Kwu Tong North
New Development Area and Shek Wu Hui

Activity ID	Activity Name	Original Duration	Start	Finish	2023				
					Jan	Feb	Mar	Apr	May
P11-1032	Submissionl of Form WWO46 Part 1,2 to WSD for application of Water works (Fresh Water Works)	14	10-Feb-23	25-Feb-23		<div></div>			
P11-1033	Reply with Form WWO46 Part 3 from WSD for application of Water works (Fresh Water Works)	7	27-Feb-23	06-Mar-23			<div></div>		
Salt Water Pipeworks		51	03-Jan-23 A	06-Mar-23					
P11-1065	Submission and approval of Form WWO542 for application to WSD (Salt Water Works)	30	03-Jan-23 A	09-Feb-23	<div></div>	<div></div>			
P11-1067	Submission and approval of Form WWO46 Part 1,2 to WSD for application of Water works (Salts Water Works)	14	10-Feb-23	25-Feb-23		<div></div>			
P11-1069	Reply with Form WWO46 Part 3 from WSD for application of Water works (Salt Water Works)	7	27-Feb-23	06-Mar-23			<div></div>		

Data Date: 31-Jan-23

Project Start: 03-Feb-20

Project End: 30-Dec-26

Baseline: Monthly Markup Programme (Feb 2021) (Accepted on 15 April 2021)

Page : 19 of 19

Three Months Rolling Programme
(Jan to Apr 2023)

Construction Programme of ND/2019/03

Kwu Tung North and Fanling North New Development Areas, Phase 1 : Development of Long Valley Nature Park

Project Programme of the Works

ID	Task Name	Duration	Start	Finish	H2	2020	H1	H2	2021	H1	H2	2022	H1	H2	2023	H1	H2	2024	H1
1	Contract Key Dates	0 days	Tue 10/12/19	Tue 10/12/19															
2	1.1 Contract Date	0 days	Tue 10/12/19	Tue 10/12/19															
3	1.2 Starting Date	1 day	Thu 19/12/19	Thu 19/12/19															
4	1.3 Site Access Dates	0 days	Thu 19/12/19	Thu 19/12/19															
5	Portions 25, 26, 27	0 days	Thu 19/12/19	Thu 19/12/19															
6	Portions 1, 5, 6A, 7, 8A, 9A, 9C, 9E, 9F, 9G, 10A, 10B, 11A, 11B, 12A, 12C, 12D, 13A, 15B, 15C, 16, 17, 19A, 19B, 19C, 20A, 20B	0 days	Sat 18/1/20	Sat 18/1/20															
7	Portions 23, 24	0 days	Mon 17/2/20	Mon 17/2/20															
8	Portions 15A, 18, 19, 20, 20C, 22	0 days	Sat 18/4/20	Sat 18/4/20															
9	Delay of Site Access Dates: Portion 15A, 18, 19, 20 (Structure has not been handed over)	19 days	Sun 19/4/20	Thu 7/5/20															
10	Delay of Site Access Dates: Portion 22 (Structure has not been handed over)	25 days	Sun 19/4/20	Wed 13/5/20															
11	Portions 1A, 2, 2A, 3, 4, 4A, 4B, 5A, 6, 8, 7A, 7B	0 days	Sat 18/7/20	Sat 18/7/20															
12	Delay of Site Access for Area with Structure & Tudigong in Portion 1A	203 days	Sun 19/7/20	Sat 6/2/21															
13	Delay of Site Access Dates: 4B,5A	296 days	Sun 19/7/20	Mon 10/5/21															
14	Portions 8B, 9, 9B, 9D, 10, 11, 12, 12B, 13, 14	0 days	Sun 18/10/20	Sun 18/10/20															
15	Delay of Site Access Date: Portion 9D	151 days	Mon 19/10/20	Thu 18/3/21															
16	Delay of Site Access for Area with Structure in Portion 8B, 9B	167 days	Mon 19/10/20	Sat 3/4/21															
17	Portions 15, 16A, 16B, 17A, 17B, 21	0 days	Mon 18/1/21	Mon 18/1/21															
18	Delay of Site Access for Area with Structure in Portion 16B	79 days	Tue 19/1/21	Wed 7/4/21															
19	Works Area WA1	0 days	Thu 19/12/19	Thu 19/12/19															
20																			
21	1.4 Completion of the works	0 days	Thu 19/12/19	Thu 19/12/19															
22	Section 1	0 days	Fri 30/6/23	Fri 30/6/23															
23	Section 2	0 days	Fri 30/6/23	Fri 30/6/23															
24	Section 3	0 days	Wed 30/8/23	Wed 30/8/23															
25	Section 3A	0 days	Sun 17/9/23	Sun 17/9/23															
26	Section 4	0 days	Wed 21/10/20	Wed 21/10/20															

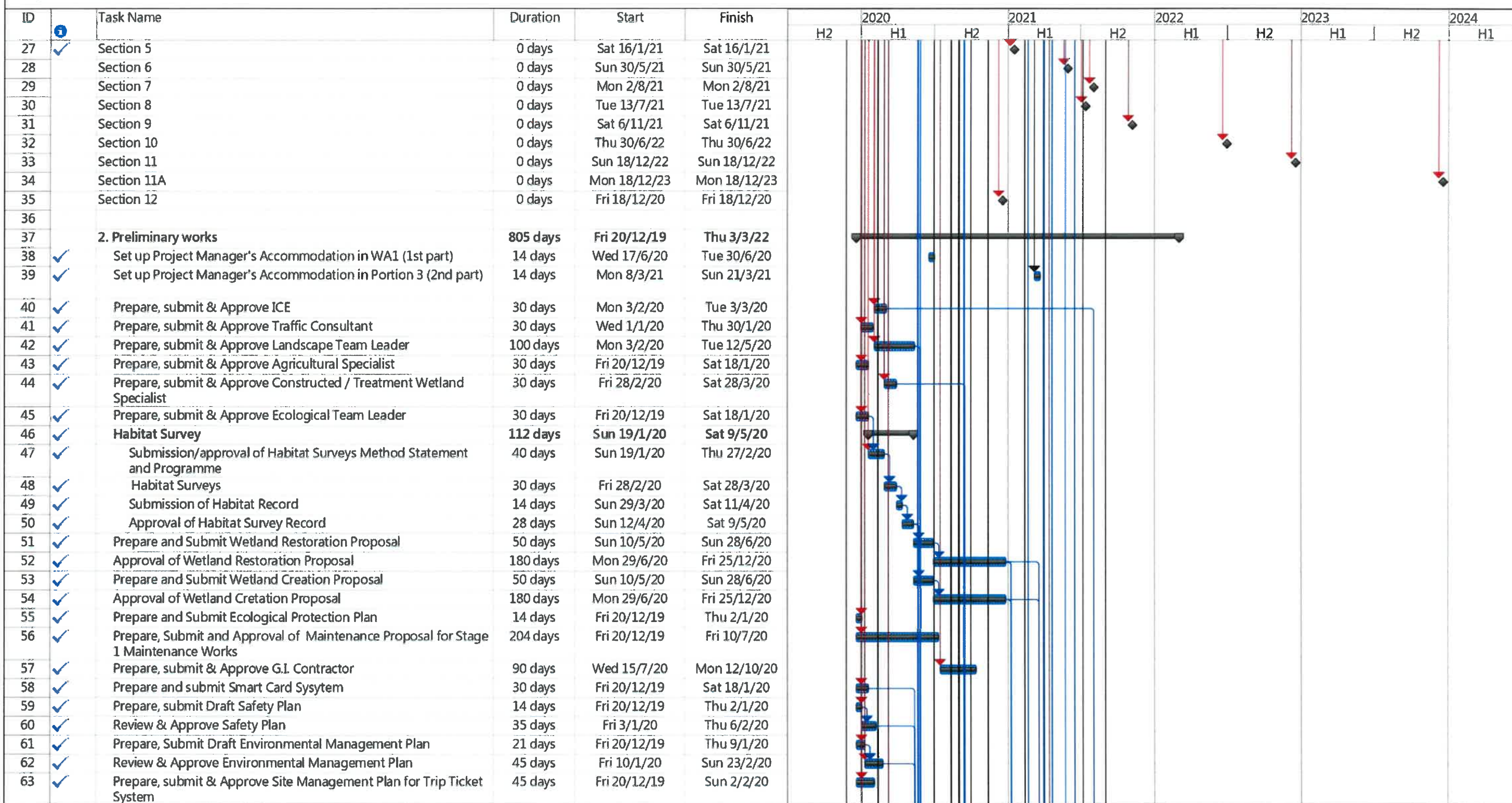
Revised Programme: 1 Jan 2023

Data Date: 2023-1-18

Task		Rolled Up Milestone		Inactive Milestone		Start-only	
Critical Task		Rolled Up Progress		Inactive Summary		Finish-only	
Milestone		Split		Manual Task		External Tasks	
Summary		External Tasks		Duration-only		External Milestone	
Rolled Up Task		Project Summary		Manual Summary Rollup		Progress	
Rolled Up Critical Task		Group By Summary		Manual Summary		Deadline	

Kwu Tung North and Fanling North New Development Areas, Phase 1 : Development of Long Valley Nature Park

Project Programme of the Works



Revised Programme: Jan 2023

Data Date : 2023-1-18

Task		Rolled Up Milestone		Inactive Milestone		Start-only	
Critical Task		Rolled Up Progress		Inactive Summary		Finish-only	
Milestone		Split		Manual Task		External Tasks	
Summary		External Tasks		Duration-only		External Milestone	
Rolled Up Task		Project Summary		Manual Summary Rollup		Progress	
Rolled Up Critical Task		Group By Summary		Manual Summary		Deadline	

Kwu Tung North and Fanling North New Development Areas, Phase 1 : Development of Long Valley Nature Park

Project Programme of the Works

ID	Task Name	Duration	Start	Finish	H2	2020	H1	H2	2021	H1	H2	2022	H1	H2	2023	H1	H2	2024	H1
64	✓ Submission and Approval of Construction Method for water treatment wetland	90 days	Tue 15/9/20	Sun 13/12/20															
65	✓ Submission of Proposal for Source of Water for Water Treatment Wetland	120 days	Fri 20/12/19	Fri 17/4/20															
66	✓ Approval of Source of Water for Water Treatment Wetland	90 days	Sat 18/4/20	Thu 16/7/20															
67	Design/submission/approval of Lodging Facilities	300 days	Tue 30/6/20	Sun 25/4/21															
68	✓ Design / Submission / approval of Sewerage System of Lodging Facilities	150 days	Wed 16/9/20	Fri 12/2/21															
69	✓ Design/submission/approval of alluminium roofing system, timber for wall/floor/soffit for Birdhide	180 days	Tue 30/3/21	Sat 25/9/21															
70	Design/submission/approval of E&M works for Facilities	180 days	Wed 30/9/20	Sun 28/3/21															
71	Design/submission/approval of Plumbing works for Facilities	240 days	Wed 7/7/21	Thu 3/3/22															
72	Design/submission/approval and supply of Lighting	180 days	Tue 30/6/20	Sat 26/12/20															
73	✓ Design/submission/approval and supply of park facilities	180 days	Sun 30/8/20	Thu 25/2/21															
74	✓ Submission and Approval for Fire Extinguisher	50 days	Wed 14/4/21	Wed 2/6/21															
75	✓ Tree survey and submission	450 days	Wed 13/5/20	Thu 5/8/21															
76	✓ Tree felling / Site clearance	450 days	Fri 12/6/20	Sat 4/9/21															
77	Design/submission/approval of Entrance gantry signages	180 days	Wed 1/9/21	Sun 27/2/22															
78	Design/submission/approval of Irrigation system for landscape softworks	180 days	Thu 1/4/21	Mon 27/9/21															
79	Design/submission/approval of Irrigation Channel and other associated facilities	130 days	Tue 1/9/20	Fri 8/1/21															
80																			
81	3. Section 1 of the works (Portions 1 and 1A)	1068 days	Fri 20/12/19	Mon 21/11/22															
82	✓ Site Access in Portion 1	0 days	Sat 18/1/20	Sat 18/1/20															
83	✓ Site Access in Portion 1A	0 days	Sat 18/7/20	Sat 18/7/20															
84	Compensation Event No. 39 (PMI-038)- Widening of Yin Kong Road and Revising Associated Facilities	0 days	Wed 17/11/21	Wed 17/11/21															
85	✓ Design/submission/approval and supply of Road Lighting System along Yin Kong Road	180 days	Tue 30/6/20	Sat 26/12/20															
86	Design/submission/approval and supply of Road Lighting System along Yin Kong Road (PMI 038, CE039)	90 days	Wed 17/11/21	Mon 14/2/22															
87	Application for XP for construction of Yin Kong Road	90 days	Thu 18/11/21	Tue 15/2/22															
88	Prepare TTA for TMLG and approval from TD and RMO	90 days	Mon 16/3/20	Fri 1/4/22															
89	Application of Traffic Advice and Road Work Advice	30 days	Sat 2/4/22	Sun 1/5/22															
90	✓ Submission of Utilities Detection Report	30 days	Wed 29/7/20	Thu 27/8/20															
91	Additional Widening works for Yin Kong Road (to be approved by Relevant Department)	30 days	Thu 1/7/21	Fri 30/7/21															
92	✓ Relocation of Utilities (by Others)	335 days	Sun 1/3/20	Fri 29/1/21															
93	✓ Relocation of CLP Pole at Yin Kong Road in (Portion 1)	195 days	Sun 1/3/20	Fri 11/9/20															
94	✓ Planning for Relocation	60 days	Sun 1/3/20	Wed 29/4/20															
95	✓ Construction of New Pole	60 days	Thu 30/4/20	Sun 28/6/20															

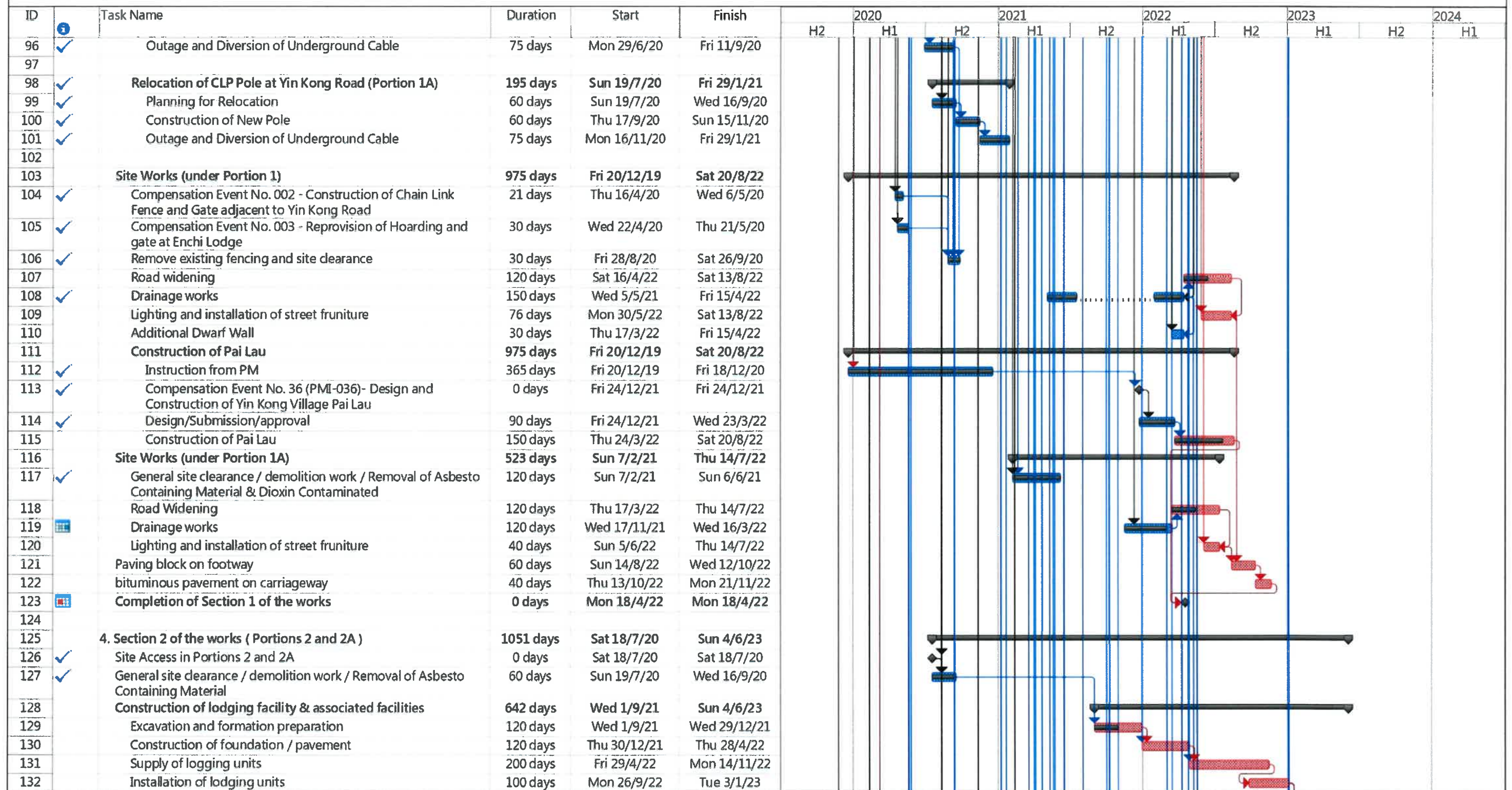
Revised Programme: Jan 2023

Data Date : 2023-1-18

Task		Rolled Up Milestone		Inactive Milestone		Start-only	
Critical Task		Rolled Up Progress		Inactive Summary		Finish-only	
Milestone		Split		Manual Task		External Tasks	
Summary		External Tasks		Duration-only		External Milestone	
Rolled Up Task		Project Summary		Manual Summary Rollup		Progress	
Rolled Up Critical Task		Group By Summary		Manual Summary		Deadline	

Kwu Tung North and Fanling North New Development Areas, Phase 1 : Development of Long Valley Nature Park

Project Programme of the Works



Revised Programme: Jun 2023

Data Date : 2023-1-18

Task		Rolled Up Milestone		Inactive Milestone		Start-only	
Critical Task		Rolled Up Progress		Inactive Summary		Finish-only	
Milestone		Split		Manual Task		External Tasks	
Summary		External Tasks		Duration-only		External Milestone	
Rolled Up Task		Project Summary		Manual Summary Rollup		Progress	
Rolled Up Critical Task		Group By Summary		Manual Summary		Deadline	

Kwu Tung North and Fanling North New Development Areas, Phase 1 : Development of Long Valley Nature Park

Project Programme of the Works

ID	Task Name	Duration	Start	Finish	H2	2020	H1	H2	2021	H1	H2	2022	H1	H2	2023	H1	H2	2024	H1
133	Installation of furniture / facility	120 days	Wed 4/1/23	Wed 3/5/23															
134	Installation of E&M works	125 days	Wed 4/1/23	Mon 8/5/23															
135	Installation of Fire Services	125 days	Wed 4/1/23	Mon 8/5/23															
136	Installation of plumbing works	125 days	Wed 4/1/23	Mon 8/5/23															
137	Testing and commissioning	27 days	Tue 9/5/23	Sun 4/6/23															
138	Completion of Section 2 of the works	0 days	Tue 18/10/22	Tue 18/10/22															
139																			
140	5. Section 3 of the works (Portions 3, 4, 4A, 4B, 5, 5A, 6 & 6A)	1246 days	Sat 18/1/20	Sat 17/6/23															
141	Site Access in Portions 5 and 6A	0 days	Sat 18/1/20	Sat 18/1/20															
142	Site Access in Portions 3, 4, 4A, 4B, 5A and 6	0 days	Sat 18/7/20	Sat 18/7/20															
143	General site clearance / demolition work / Removal of Asbestos Containing Material	300 days	Sun 19/1/20	Fri 13/11/20															
144	Construction of water treatment wetland	618 days	Tue 11/5/21	Wed 18/1/23															
145	Excavation for sedimentation pond	120 days	Tue 11/5/21	Tue 7/9/21															
146	Excavation for macrophyte zones - down stream	71 days	Wed 8/9/21	Wed 17/11/21															
147	Bedding preparation	45 days	Thu 18/11/21	Sat 1/1/22															
148	Excavation for macrophyte zones - mid stream	72 days	Sun 2/1/22	Mon 14/3/22															
149	Bedding preparation	45 days	Tue 15/3/22	Thu 28/4/22															
150	Excavation for macrophyte zones - upstream	72 days	Sun 2/1/22	Mon 14/3/22															
151	Bedding preparation	45 days	Tue 15/3/22	Thu 28/4/22															
152	Excavation for open water zone	115 days	Fri 29/4/22	Sun 21/8/22															
153	Construction of wetland broadwalk	205 days	Thu 18/11/21	Fri 10/6/22															
154	Construction of Inlet and outlet structures	120 days	Mon 22/8/22	Mon 19/12/22															
155	Reed Planting	30 days	Tue 20/12/22	Wed 18/1/23															
156	Construction of birdhide	528 days	Mon 21/12/20	Wed 1/6/22															
157	Excavation and formation preparation	21 days	Mon 21/12/20	Sun 10/1/21															
158	Construction of base slab	120 days	Mon 12/4/21	Mon 9/8/21															
159	Installation of steel structural frame	60 days	Tue 10/8/21	Fri 8/10/21															
160	Installation of timber wall / roof	120 days	Sat 9/10/21	Sat 5/2/22															
161	Installation of timber riser flooring	100 days	Sun 6/2/22	Mon 16/5/22															
162	Installation of E&M, Fire Services System	120 days	Sat 9/10/21	Sat 5/2/22															
163	Testing & commissioning	90 days	Fri 4/3/22	Wed 1/6/22															
164	Construction of farmer's forum / open area	251 days	Sun 31/10/21	Fri 8/7/22															
165	Construction of tea house pavilion	251 days	Sun 31/10/21	Fri 8/7/22															
166	Construction of base slab	21 days	Sun 31/10/21	Sat 20/11/21															
167	Construction of walls with columns	35 days	Sun 21/11/21	Sat 25/12/21															
168	Installation of roof steel structure	45 days	Sun 26/12/21	Tue 8/2/22															
169	Installation of recycled timber strip for roof	30 days	Wed 9/2/22	Thu 10/3/22															
170	Installation of recycled timber strip for walls	30 days	Fri 11/3/22	Sat 9/4/22															
171	Supply and installation of bench	30 days	Fri 11/3/22	Sat 9/4/22															

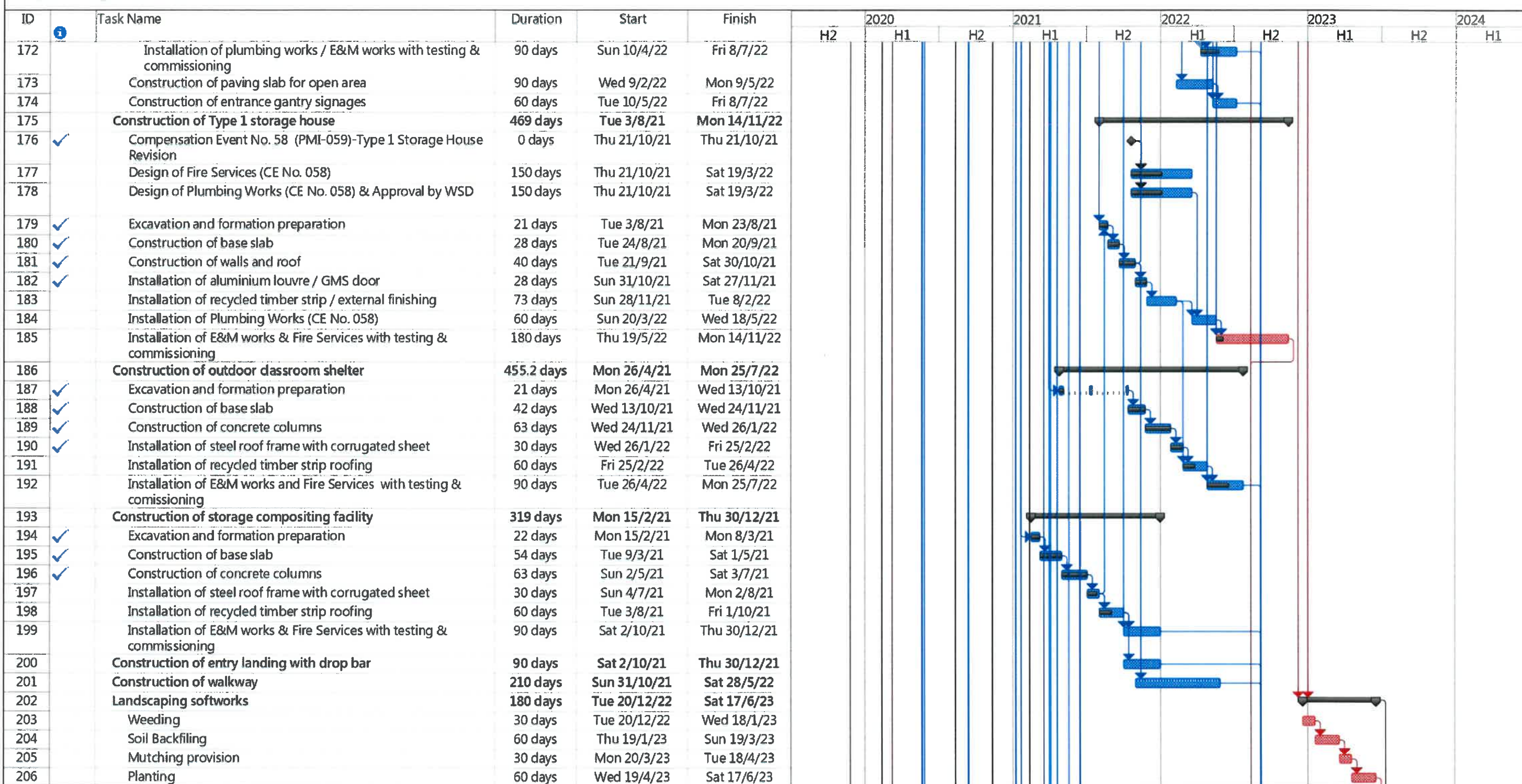
Revised Programme: Jan 2023

Data Date : 2023-1-18

Task		Rolled Up Milestone		Inactive Milestone		Start-only	
Critical Task		Rolled Up Progress		Inactive Summary		Finish-only	
Milestone		Split		Manual Task		External Tasks	
Summary		External Tasks		Duration-only		External Milestone	
Rolled Up Task		Project Summary		Manual Summary Rollup		Progress	
Rolled Up Critical Task		Group By Summary		Manual Summary		Deadline	

Kwu Tung North and Fanling North New Development Areas, Phase 1 : Development of Long Valley Nature Park

Project Programme of the Works



Revised Programme: Jun 2023

Data Date : 2023-1-18

Task		Rolled Up Milestone		Inactive Milestone		Start-only	
Critical Task		Rolled Up Progress		Inactive Summary		Finish-only	
Milestone		Split		Manual Task		External Tasks	
Summary		External Tasks		Duration-only		External Milestone	
Rolled Up Task		Project Summary		Manual Summary Rollup		Progress	
Rolled Up Critical Task		Group By Summary		Manual Summary		Deadline	

Kwu Tung North and Fanling North New Development Areas, Phase 1 : Development of Long Valley Nature Park

Project Programme of the Works

ID	Task Name	Duration	Start	Finish	H2	2020	H1	H2	2021	H1	H2	2022	H1	H2	2023	H1	H2	2024	H1
207	Completion of Section 3 of the works	0 days	Sat 17/9/22	Sat 17/9/22															
208																			
209	6. Section 3A of the works (Establishment works for Section 2 and 3)	365 days	Sun 18/6/23	Sun 16/6/24															
210	Establishment works for landscape softworks	365 days	Sun 18/6/23	Sun 16/6/24															
211	Completion of Section 3A of the Works	0 days	Sun 17/9/23	Sun 17/9/23															
212																			
213	7. Section 4 of the works (Portion 18)	167 days	Thu 7/5/20	Wed 21/10/20															
214	Site Access in Portion 18	0 days	Thu 7/5/20	Thu 7/5/20															
215	General site clearance / demolition work / Removal of Asbestos Containing Material & Dioxin Contaminated	20 days	Fri 8/5/20	Wed 27/5/20															
216	General maintenance to existing wetland	80 days	Thu 28/5/20	Sat 15/8/20															
217	Compensation Event No. 020 - Indement Weather Conditions in August 2020	8.5 days	Fri 18/9/20	Sat 26/9/20															
218	Compensation Event No. 021 - Indement Weather Conditions in September 2020	14.5 days	Sat 26/9/20	Sat 10/10/20															
219	Compensation Event No. 028 - Indement Weather Conditions in October 2020	3 days	Sun 11/10/20	Tue 13/10/20															
220	Compensation Event No. 026 - Provision of Root Barriers behind Gabion Walls of Irrigation Channel	8 days	Wed 14/10/20	Wed 21/10/20															
221	Construction of Irrigation Channel	56 days	Wed 19/8/20	Tue 13/10/20															
222	Construction of Metal Wire Railing	65 days	Mon 10/8/20	Tue 13/10/20															
223	Completion of Section 4 of the works	0 days	Wed 21/10/20	Wed 21/10/20															
224	Compensation Event No. 69 (PMI-055)- Additional Stairway at Portion 18	0 days	Tue 14/12/21	Tue 14/12/21															
225	Additional Stairway at Portion 18	90 days	Tue 14/12/21	Sun 13/3/22															
226																			
227	8. Section 5 of the works (Portion 14)	90 days	Sun 18/10/20	Sat 16/1/21															
228	Site Access in Portion 14	0 days	Sun 18/10/20	Sun 18/10/20															
229	General site clearance / demolition work / Removal of Asbestos Containing Material	60 days	Mon 19/10/20	Thu 17/12/20															
230	General maintenance to existing wetland	45 days	Mon 19/10/20	Wed 2/12/20															
231	Boundary Structure - Metal Wire Railing	90 days	Mon 19/10/20	Sat 16/1/21															
232	Completion of Section 5 of the works	0 days	Sat 16/1/21	Sat 16/1/21															
233	Compensation Event No. 32 (PMI-032) - Soil Replacement Works in Portion 14	0 days	Sat 16/10/21	Sat 16/10/21															
234	Soil Replacement Works	10 days	Sat 16/10/21	Mon 25/10/21															
235																			
236	9. Section 6 of the works (Portions 8,8A,8B and 9,9A~9G)	728 days	Sat 18/1/20	Sat 15/1/22															
237	Site Access in Portions 8A, 9A, 9C, 9E, 9F, 9G	0 days	Sat 18/1/20	Sat 18/1/20															
238	Site Access in Portion 8	0 days	Sat 18/7/20	Sat 18/7/20															
239	Site Access in Portions 8B, 9, 9B, 9D	0 days	Sun 18/10/20	Sun 18/10/20															

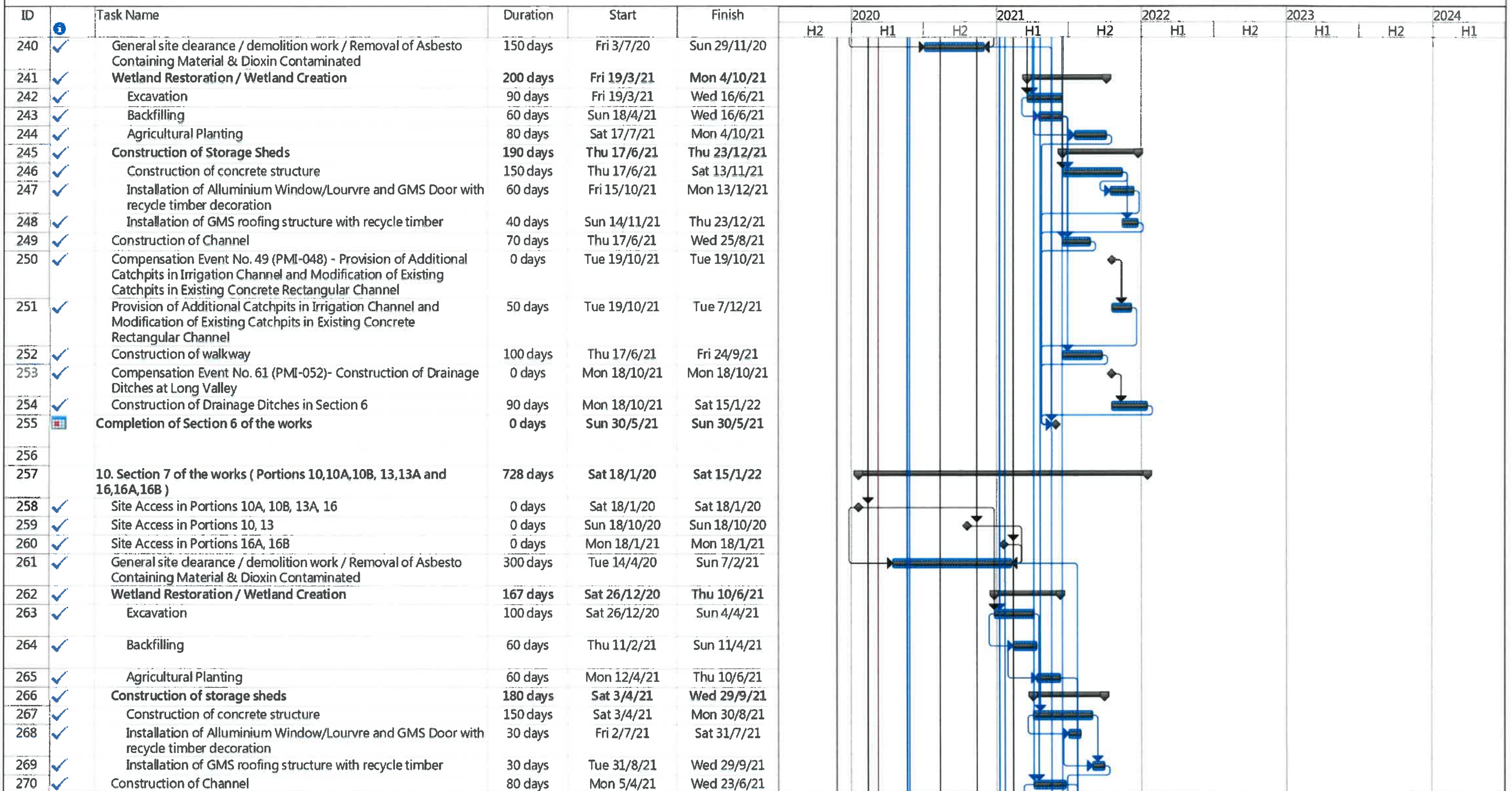
Revised Programme: Jan 2023

Data Date : 2023-1-18

Task		Rolled Up Milestone		Inactive Milestone		Start-only	
Critical Task		Rolled Up Progress		Inactive Summary		Finish-only	
Milestone		Split		Manual Task		External Tasks	
Summary		External Tasks		Duration-only		External Milestone	
Rolled Up Task		Project Summary		Manual Summary Rollup		Progress	
Rolled Up Critical Task		Group By Summary		Manual Summary		Deadline	

Kwu Tung North and Fanling North New Development Areas, Phase 1 : Development of Long Valley Nature Park

Project Programme of the Works



Revised Programme: Jan 2023

Data Date : 2023-1-18

Task		Rolled Up Milestone		Inactive Milestone		Start-only	
Critical Task		Rolled Up Progress		Inactive Summary		Finish-only	
Milestone		Split		Manual Task		External Tasks	
Summary		External Tasks		Duration-only		External Milestone	
Rolled Up Task		Project Summary		Manual Summary Rollup		Progress	
Rolled Up Critical Task		Group By Summary		Manual Summary		Deadline	

Kwu Tung North and Fanling North New Development Areas, Phase 1 : Development of Long Valley Nature Park

Project Programme of the Works

ID	Task Name	Duration	Start	Finish	H2	2020	H1	H2	2021	H1	H2	2022	H1	H2	2023	H1	H2	2024	H1
271	✓ Compensation Event No. 49 (PMI-048) - Provision of Additional Catchpits in Irrigation Channel and Modification of Existing Catchpits in Existing Concrete Rectangular Channel	0 days	Tue 19/10/21	Tue 19/10/21															
272	✓ Provision of Additional Catchpits in Irrigation Channel and Modification of Existing Catchpits in Existing Concrete Rectangular Channel	50 days	Tue 19/10/21	Tue 7/12/21															
273	✓ Construction of walkway	90 days	Mon 5/4/21	Sat 3/7/21															
274	Construction of entry landing with drop bar	45 days	Wed 5/5/21	Fri 18/6/21															
275	✓ Compensation Event No. 61 (PMI-052)- Construction of Drainage Ditches at Long Valley	0 days	Mon 18/10/21	Mon 18/10/21															
276	✓ Construction of Drainage Ditches in Section 7	90 days	Mon 18/10/21	Sat 15/1/22															
277	🇬🇧 Completion of Section 7 of the works	0 days	Mon 2/8/21	Mon 2/8/21															
278																			
279	11. Section 8 of the works (Portions 7,7A,7B, 17,17A,17B, 19,19A,19B,19C, 20,20A,20B&20C)	728 days	Sat 18/1/20	Sat 15/1/22															
280	✓ Site Access in Portions 7, 17, 19A, 19B, 19C, 20A, 20B	0 days	Sat 18/1/20	Sat 18/1/20															
281	✓ Site Access in Portions 19, 20, 20C	0 days	Thu 7/5/20	Thu 7/5/20															
282	✓ Site Access in Portions 7A, 7B	0 days	Sat 18/7/20	Sat 18/7/20															
283	✓ Site Access in Portions 17A, 17B	0 days	Mon 18/1/21	Mon 18/1/21															
284	✓ General site clearance / demolition work / Removal of Asbestos Containing Material & Dioxin Contaminated	350 days	Mon 24/2/20	Sun 7/2/21															
285	✓ Wetland Restoration / Wetland Creation	135 days	Sat 26/12/20	Sun 9/5/21															
286	✓ Excavation	80 days	Sat 26/12/20	Mon 15/3/21															
287	✓ Backfilling	80 days	Wed 20/1/21	Fri 9/4/21															
288	✓ Agricultural Planting	50 days	Sun 21/3/21	Sun 9/5/21															
289	Construction of Type 2 storage house	199 days	Sat 26/12/20	Mon 12/7/21															
290	✓ Excavation and formation preparation	21 days	Sat 26/12/20	Fri 15/1/21															
291	✓ Construction of base slab	28 days	Sat 16/1/21	Fri 12/2/21															
292	✓ Construction of walls and roof	70 days	Sat 13/2/21	Fri 23/4/21															
293	✓ Installation of aluminium louvre / GMS door	30 days	Sat 24/4/21	Sun 23/5/21															
294	Installation of recycled timber strip / external finishing	60 days	Sat 24/4/21	Tue 22/6/21															
295	✓ Installation of E&M works with testing & commissioning	40 days	Thu 3/6/21	Mon 12/7/21															
296	✓ Construction of storage sheds	120 days	Wed 24/2/21	Wed 23/6/21															
297	✓ Construction of concrete structure	90 days	Wed 24/2/21	Mon 24/5/21															
298	✓ Installation of Aluminium Window/Louvre and GMS Door with recycle timber decoration	30 days	Sun 25/4/21	Mon 24/5/21															
299	✓ Installation of GMS roofing structure with recycle timber	30 days	Tue 25/5/21	Wed 23/6/21															
300	✓ Construction of Channel	80 days	Sat 9/1/21	Mon 29/3/21															

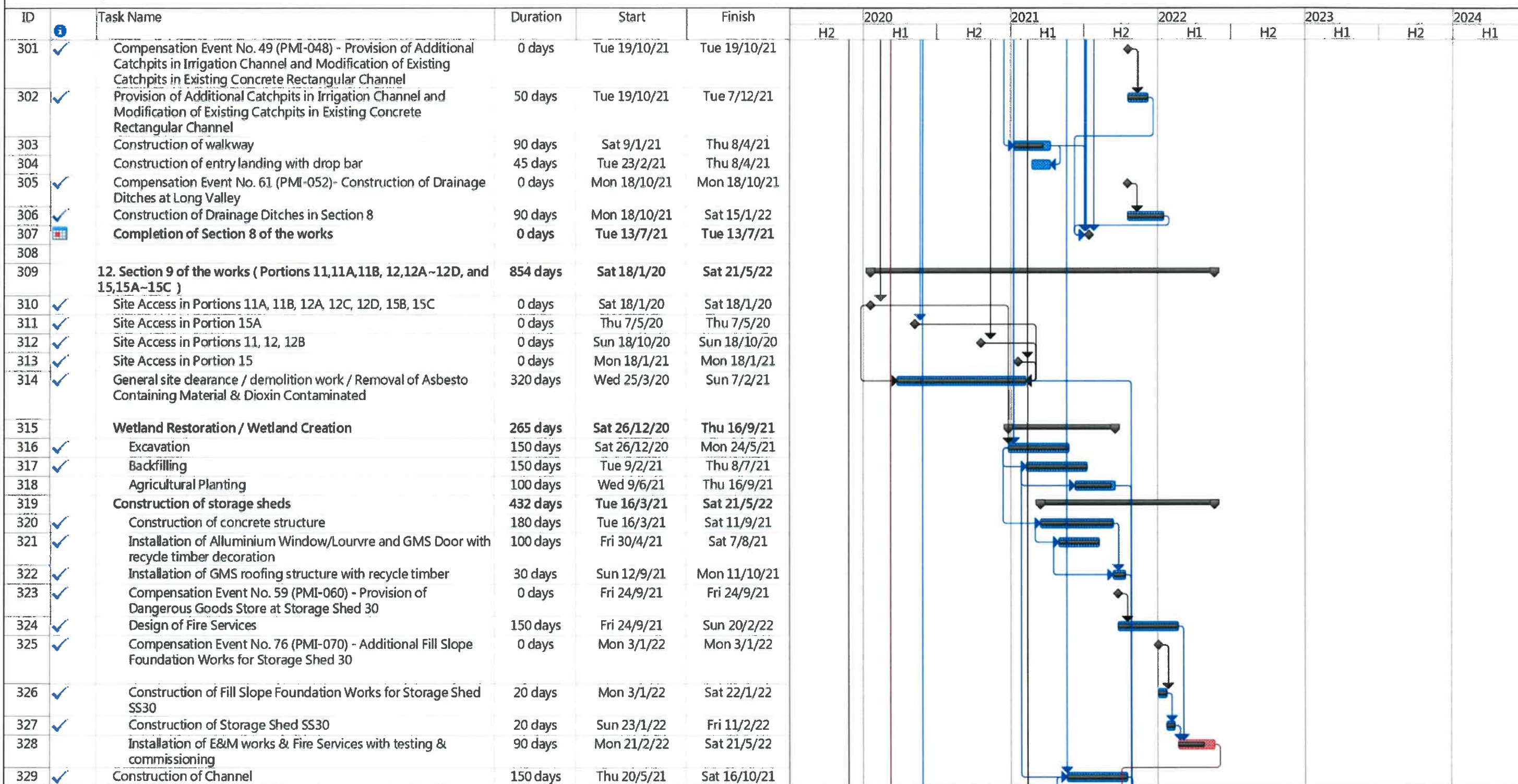
Revised Programme: 1 Jan 2023

Data Date : 2023-1-18

Task		Rolled Up Milestone		Inactive Milestone		Start-only	
Critical Task		Rolled Up Progress		Inactive Summary		Finish-only	
Milestone		Split		Manual Task		External Tasks	
Summary		External Tasks		Duration-only		External Milestone	
Rolled Up Task		Project Summary		Manual Summary Rollup		Progress	
Rolled Up Critical Task		Group By Summary		Manual Summary		Deadline	

Kwu Tung North and Fanling North New Development Areas, Phase 1 : Development of Long Valley Nature Park

Project Programme of the Works



Revised Programme: Jan 2023

Data Date : 2023-1-18

Task		Rolled Up Milestone		Inactive Milestone		Start-only	
Critical Task		Rolled Up Progress		Inactive Summary		Finish-only	
Milestone		Split		Manual Task		External Tasks	
Summary		External Tasks		Duration-only		External Milestone	
Rolled Up Task		Project Summary		Manual Summary Rollup		Progress	
Rolled Up Critical Task		Group By Summary		Manual Summary		Deadline	

Kwu Tung North and Fanling North New Development Areas, Phase 1 : Development of Long Valley Nature Park

Project Programme of the Works

ID	Task Name	Duration	Start	Finish	H2	2020	H1	H2	2021	H1	H2	2022	H1	H2	2023	H1	H2	2024	H1
330	✓ Compensation Event No. 49 (PMI-048) - Provision of Additional Catchpits in Irrigation Channel and Modification of Existing Catchpits in Existing Concrete Rectangular Channel	0 days	Tue 19/10/21	Tue 19/10/21															
331	✓ Provision of Additional Catchpits in Irrigation Channel and Modification of Existing Catchpits in Existing Concrete Rectangular Channel	90 days	Tue 19/10/21	Sun 16/1/22															
332	Construction of walkway	150 days	Thu 20/5/21	Sat 16/10/21															
333	Construction of entry landing with drop bar	45 days	Thu 2/9/21	Sat 16/10/21															
334	✓ Compensation Event No. 61 (PMI-052)- Construction of Drainage Ditches at Long Valley	0 days	Mon 18/10/21	Mon 18/10/21															
335	✓ Construction of Drainage Ditches in Section 9	90 days	Sun 17/10/21	Fri 14/1/22															
336	Completion of Section 9 of the works	0 days	Sat 6/11/21	Sat 6/11/21															
337																			
338	13. Section 10 of the works (Portion 21)	1108 days	Mon 18/1/21	Wed 31/1/24															
339	Site Access in Portion 21	0 days	Mon 18/1/21	Mon 18/1/21															
340	Local Objection for commencement of Works	590 days	Tue 19/1/21	Wed 31/8/22															
341	General site clearance / demolition work / Removal of Asbestos Containing Material	14 days	Thu 1/9/22	Wed 14/9/22															
342	Erect site hoarding	14 days	Thu 15/9/22	Wed 28/9/22															
343	Archaeological Impacts Mitigation Measures	180 days	Thu 29/9/22	Mon 27/3/23															
344	Archaeological survey	120 days	Thu 29/9/22	Thu 26/1/23															
345	Archaeological impact assessment	60 days	Fri 27/1/23	Mon 27/3/23															
346	Site formation work and infrastructure works at Wa Shan	310 days	Tue 28/3/23	Wed 31/1/24															
347	Site formation / slope works	150 days	Tue 28/3/23	Thu 24/8/23															
348	Drainage works	100 days	Fri 25/8/23	Sat 2/12/23															
349	Paving block on footway	30 days	Sun 3/12/23	Mon 1/1/24															
350	bituminous pavement on carriageway	30 days	Tue 2/1/24	Wed 31/1/24															
351	Completion of Section 10 of the works	0 days	Thu 30/6/22	Thu 30/6/22															
352																			
353	14. Section 11 of the works (Portions 22, 23, 24 and remainder works)	706 days	Tue 31/12/19	Sun 5/12/21															
354	✓ Site Access in Portions 23, 24	0 days	Tue 31/12/19	Tue 31/12/19															
355	✓ Site Access in Portion 22	0 days	Wed 13/5/20	Wed 13/5/20															
356	Egretray Site Portion 23 & 24	657 days	Tue 18/2/20	Sun 5/12/21															
357	✓ General site clearance	30 days	Tue 18/2/20	Wed 18/3/20															
358	✓ Erect site hoarding (Deleted)	30 days	Thu 19/3/20	Fri 17/4/20															
359	✓ Preliminary Survey	40 days	Sat 18/4/20	Wed 27/5/20															
360	✓ Submission of methodology for translocation	60 days	Thu 28/5/20	Sun 26/7/20															
361	✓ Approval of Methodology for Translocation	130 days	Mon 27/7/20	Thu 3/12/20															
362	✓ Translocation works	30 days	Fri 4/12/20	Sat 2/1/21															
363	✓ Planting in Portion 23 & 24	30 days	Mon 10/5/21	Tue 8/6/21															

Revised Programme: 1 Jan 2023

Data Date : 2023-1-18

Task		Rolled Up Milestone		Inactive Milestone		Start-only	
Critical Task		Rolled Up Progress		Inactive Summary		Finish-only	
Milestone		Split		Manual Task		External Tasks	
Summary		External Tasks		Duration-only		External Milestone	
Rolled Up Task		Project Summary		Manual Summary Rollup		Progress	
Rolled Up Critical Task		Group By Summary		Manual Summary		Deadline	

Kwu Tung North and Fanling North New Development Areas, Phase 1 : Development of Long Valley Nature Park

Project Programme of the Works

ID	Task Name	Duration	Start	Finish	2020	2021	2022	2023	2024
					H2	H1	H2	H1	H2
364	✓ Provision of Railing and Gate at Portion 23 (Under PMI 026 / CE 019)	90 days	Wed 9/6/21	Mon 6/9/21					
365	Establishment of A1-7FLN Egret Site (Portion 23)	90 days	Tue 7/9/21	Sun 5/12/21					
366	Establishment of B1-7FLN Egret Site (Portion 24)	90 days	Thu 20/5/21	Tue 17/8/21					
367									
368	✓ Preparation Works for Landscaping work at existing Ho Sheung Heung Egret Site (Portion 22)	60 days	Wed 25/11/20	Sat 23/1/21					
369	✓ Planting for Ho Sheung Heung Egret Site	14 days	Sun 24/1/21	Sat 6/2/21					
370	✓ Compensation Event No. 017 - Removal of Existing Unsafe Sheds	50 days	Tue 6/10/20	Tue 24/11/20					
371	Completion of Section 11 of the works	0 days	Tue 17/8/21	Tue 17/8/21					
372									
373	15. Section 11A of the works (Establishment works for Section 11)	1050 days	Fri 1/1/21	Thu 16/11/23					
374	Establishment works	365 days	Wed 18/8/21	Wed 17/8/22					
375	✓ Compensation Event No. 15 Provision of Decoys and Broadcast of Bird Sound in Portions 23 & 24	1050 days	Fri 1/1/21	Thu 16/11/23					
376	Completion of Section 11A of the works	0 days	Thu 16/11/23	Thu 16/11/23					
377									
378	16. Section 12 of the works (Portions 25, 26 and 27)	284 days	Wed 18/3/20	Sun 27/12/20					
379	✓ Site Access in Portions 25, 26, 27	0 days	Wed 18/3/20	Wed 18/3/20					
380	✓ Boundary Site Area	60 days	Mon 18/5/20	Thu 16/7/20					
381	✓ Preparation for translocation works	4 days	Fri 4/12/20	Mon 7/12/20					
382	✓ Compensation Event No. 11 - Translocation of Rose Bitterling	20 days	Tue 8/12/20	Sun 27/12/20					
383	✓ Collection site C1 (Portion 25)	5 days	Mon 14/12/20	Fri 18/12/20					
384	✓ Collection site C2 (Portion 26)	3 days	Fri 11/12/20	Sun 13/12/20					
385	✓ Collection site C3 (Portion 27)	3 days	Tue 8/12/20	Thu 10/12/20					
386	✓ Completion of Section 12 of the works	0 days	Fri 18/12/20	Fri 18/12/20					
387									
388	Confirmation of Permanent Location of Tudigongs	0 days	Thu 15/9/22	Thu 15/9/22					
389									
390	Section 1	289 days	Thu 15/9/22	Fri 30/6/23					
391	Construction of Pavilion at Yin Kong Road	289 days	Thu 15/9/22	Fri 30/6/23					
392	Liaison with Yin Kong Representative for the Details of Pavilic	45 days	Thu 15/9/22	Sat 29/10/22					
393	Design of Pavilion	20 days	Sun 30/10/22	Fri 18/11/22					
394	Material Ordering	30 days	Sat 19/11/22	Sun 18/12/22					
395	Site Clearance and Site Formation	15 days	Sun 30/10/22	Sun 13/11/22					
396	Construction of Base Slab	10 days	Mon 14/11/22	Wed 23/11/22					
397	Construction of Columns	20 days	Thu 24/11/22	Tue 13/12/22					
398	Construction of Inclined Roof	40 days	Wed 14/12/22	Sun 22/1/23					
399	Installation of Glazed Roof Tile and Architectural Finishes	40 days	Mon 23/1/23	Fri 3/3/23					
400	Surrounding Features and Connection to Yin Kong Road	35 days	Sat 4/3/23	Fri 7/4/23					

Revised Programme: Jan 2023

Data Date : 2023-1-18

Task		Rolled Up Milestone		Inactive Milestone		Start-only	
Critical Task		Rolled Up Progress		Inactive Summary		Finish-only	
Milestone		Split		Manual Task		External Tasks	
Summary		External Tasks		Duration-only		External Milestone	
Rolled Up Task		Project Summary		Manual Summary Rollup		Progress	
Rolled Up Critical Task		Group By Summary		Manual Summary		Deadline	

Kwu Tung North and Fanling North New Development Areas, Phase 1 : Development of Long Valley Nature Park

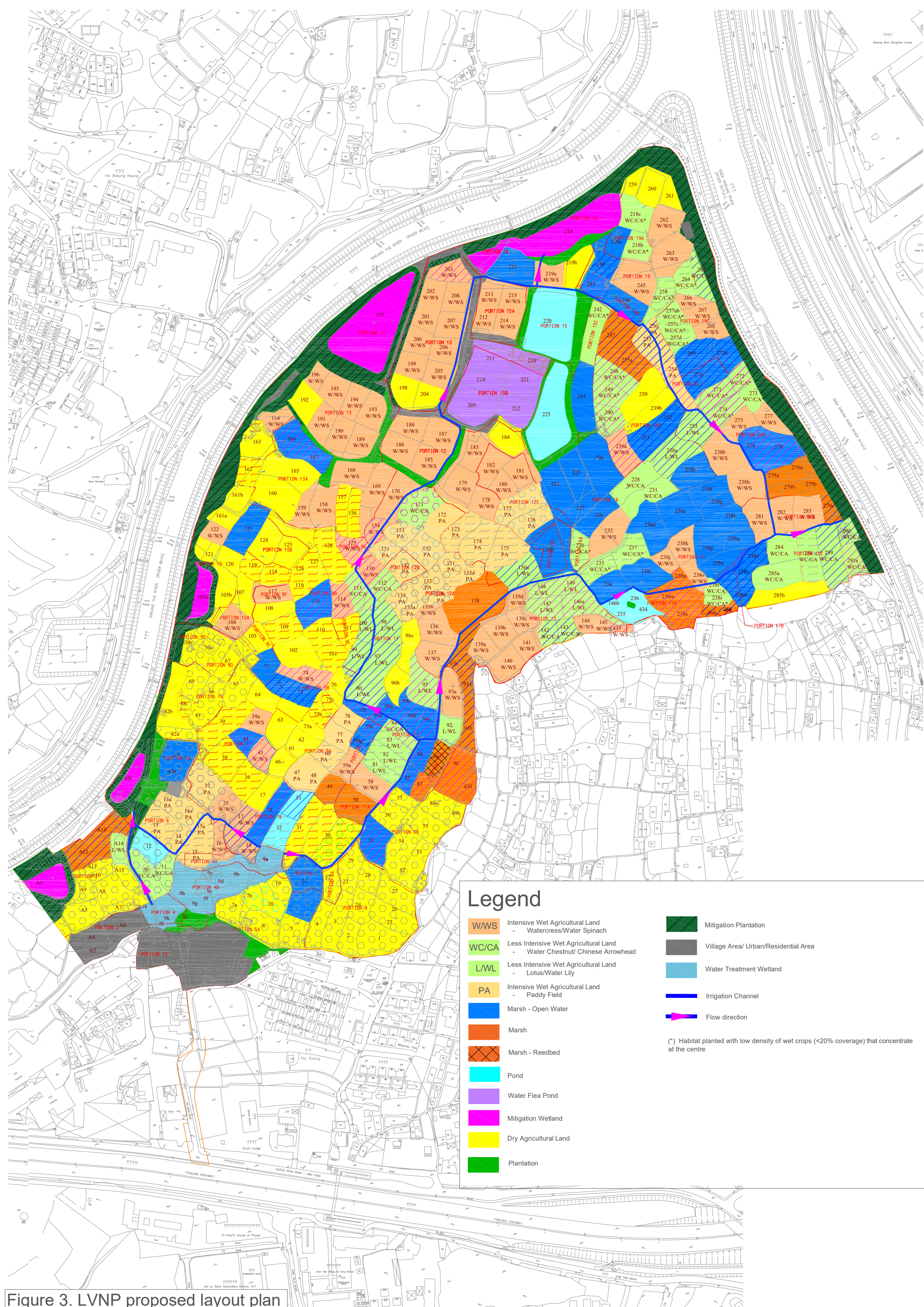
Project Programme of the Works

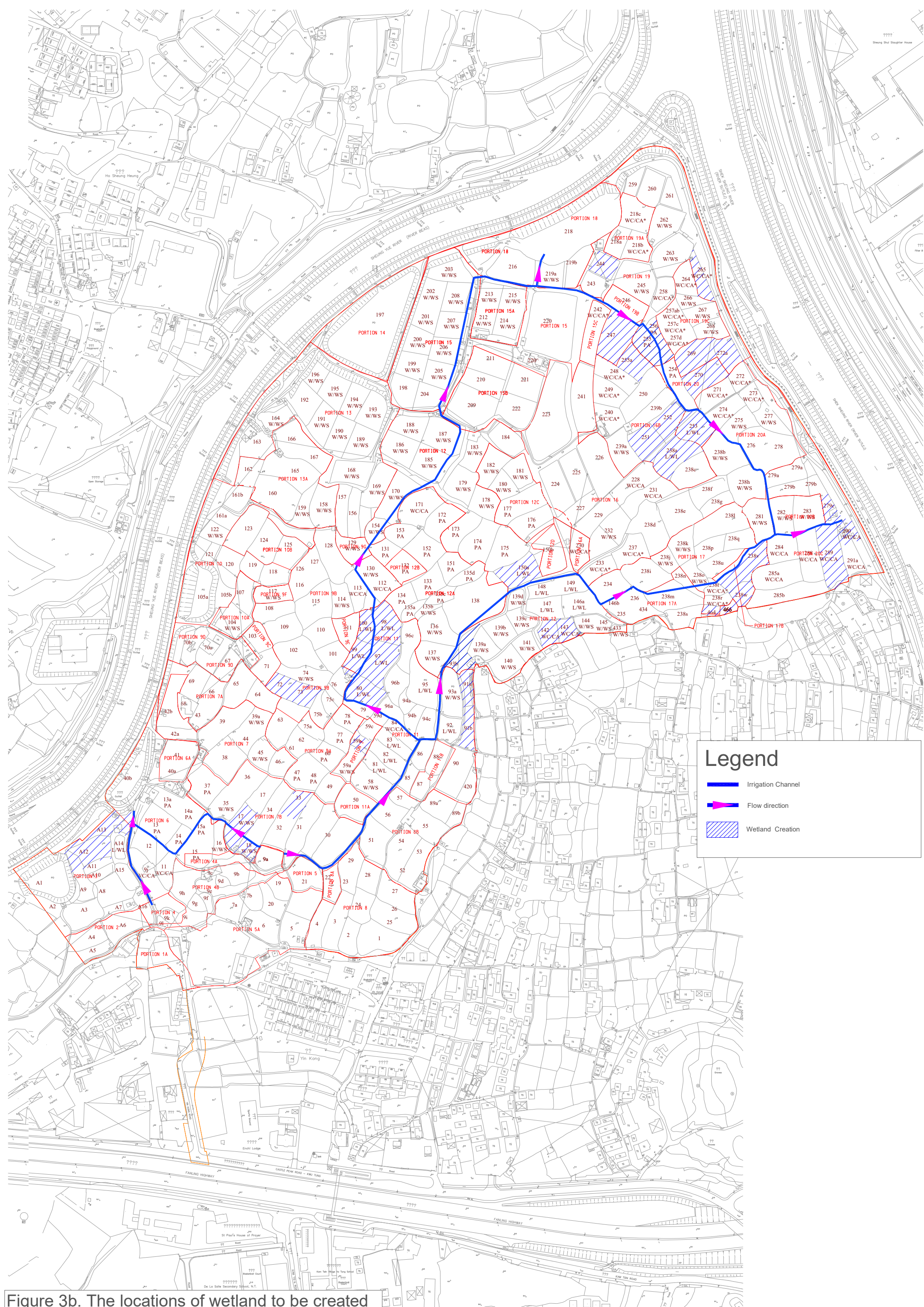
ID	Task Name	Duration	Start	Finish	2020		2021		2022		2023		2024	
					H2	H1	H2	H1	H2	H1	H2	H1	H2	H1
401	Construction of Staircase	25 days	Sat 8/4/23	Tue 2/5/23										
402	Laying of Water Pipe	38 days	Wed 3/5/23	Fri 9/6/23										
403	BaiSun and Relocation of Tugigongs	21 days	Sat 10/6/23	Fri 30/6/23										
404	Completion of Section 1	0 days	Fri 30/6/23	Fri 30/6/23										
405														
406	Section 2	256 days	Tue 18/10/22	Fri 30/6/23										
407	Extension of Time as at July 2022	256 days	Tue 18/10/22	Fri 30/6/23										
408	Original Fabrication & Delivery Schedule of Lodging Unit	140 days	Sat 30/7/22	Fri 16/12/22										
409	Additional Partition Wall for Pantry, Fabrication & Delivery Sched	158 days	Fri 16/9/22	Mon 20/2/23										
410	Completion of Fabrication of 56nos. Lodging Unit	0 days	Mon 20/2/23	Mon 20/2/23										
411	Delivery of Lodging Units and Installation	116 days	Fri 28/10/22	Mon 20/2/23										
412	Installation of Staircase and Corridor	40 days	Tue 21/2/23	Sat 1/4/23										
413	Construction of Additional Boundary Wall and Bamboo Fence	90 days	Tue 21/2/23	Sun 21/5/23										
414	Construction of Emergency Vehicle Access	40 days	Mon 22/5/23	Fri 30/6/23										
415	Construction of Additional Refuse Collection Point	30 days	Mon 22/5/23	Tue 20/6/23										
416	Construction Roof and Stair and installation E & M works	130 days	Tue 21/2/23	Fri 30/6/23										
417														
418	Section 3	210 days	Thu 2/2/23	Wed 30/8/23										
419	Advance Works for Removal of Asbesto Roof Panel (scaffold)	58 days	Thu 2/2/23	Fri 31/3/23										
420	Removal of Asbesto Roof Panel	20 days	Sat 1/4/23	Thu 20/4/23										
421	Demolition of Village House and Site Clearance	22 days	Fri 21/4/23	Fri 12/5/23										
422	Construction of Car Park	110 days	Sat 13/5/23	Wed 30/8/23										
423	Preparation of Formation	25 days	Sat 13/5/23	Tue 6/6/23										
424	Construction of U-channel	25 days	Wed 7/6/23	Sat 1/7/23										
425	Contruction of Road Kerb	25 days	Sun 2/7/23	Wed 26/7/23										
426	Construction of Boundary Structure	25 days	Sun 2/7/23	Wed 26/7/23										
427	Construction of Pavement	35 days	Thu 27/7/23	Wed 30/8/23										
428	Completion of Section 3	0 days	Wed 30/8/23	Wed 30/8/23										

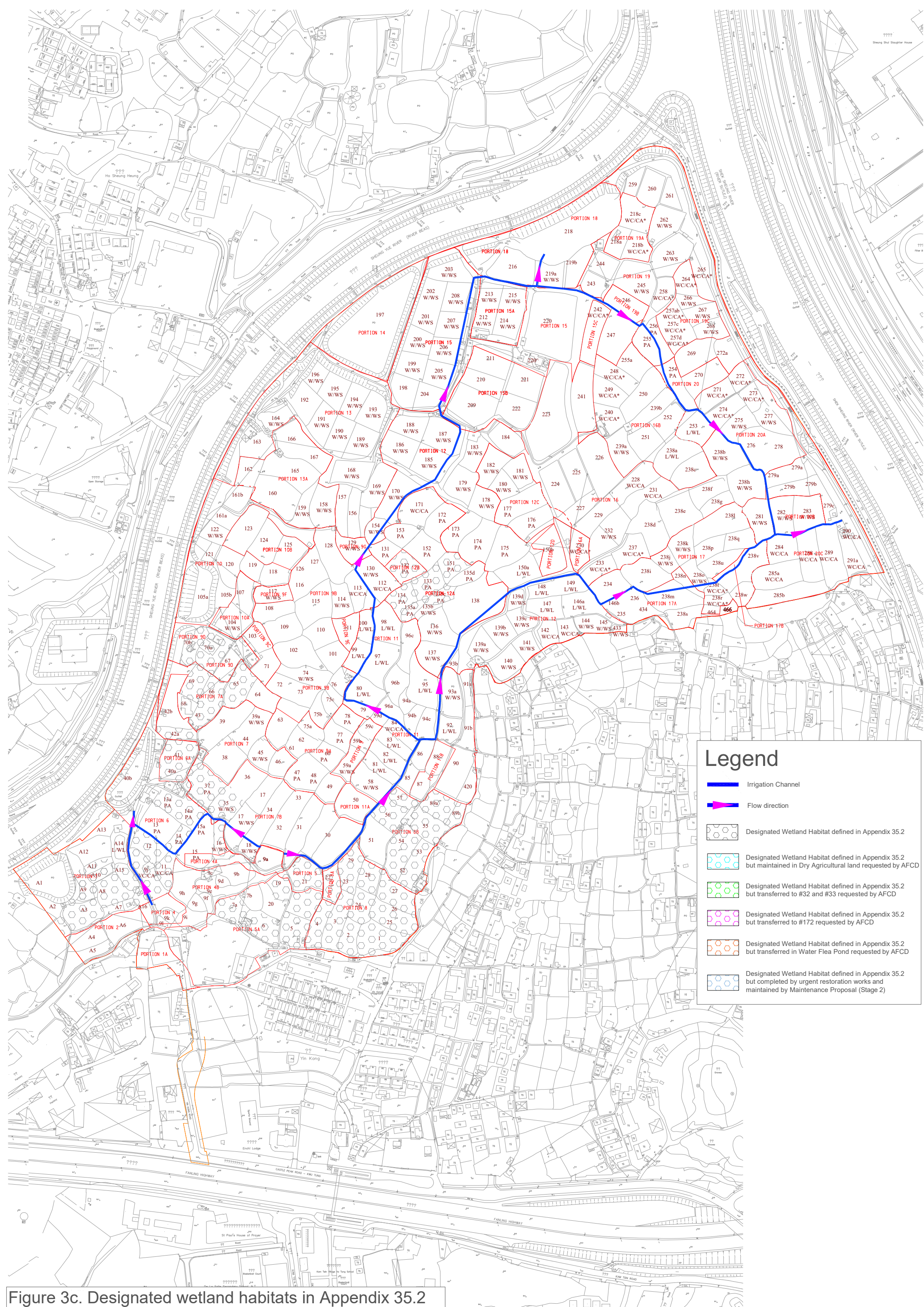
Revised Programme: Jan 2023

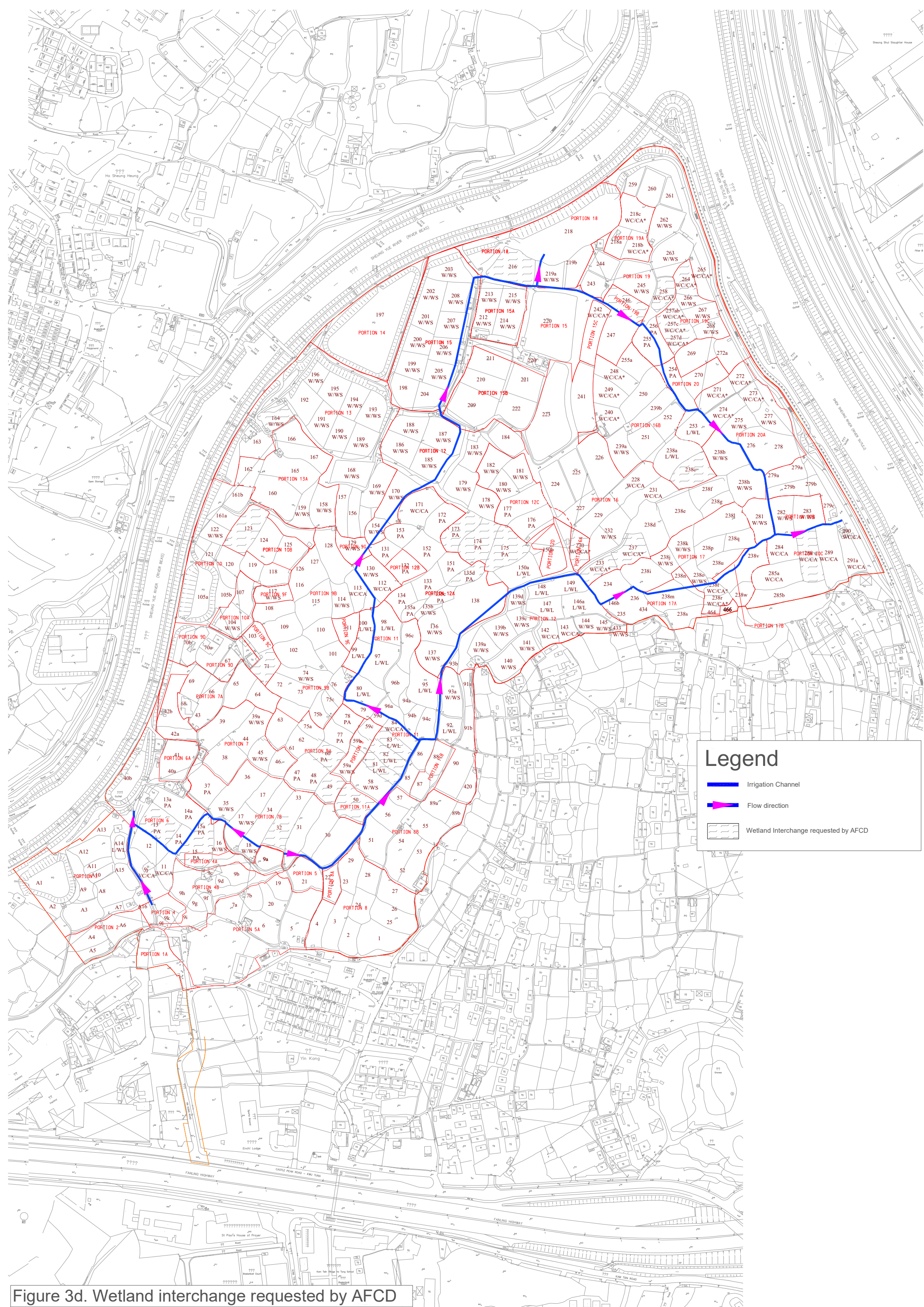
Data Date : 2023-1-18

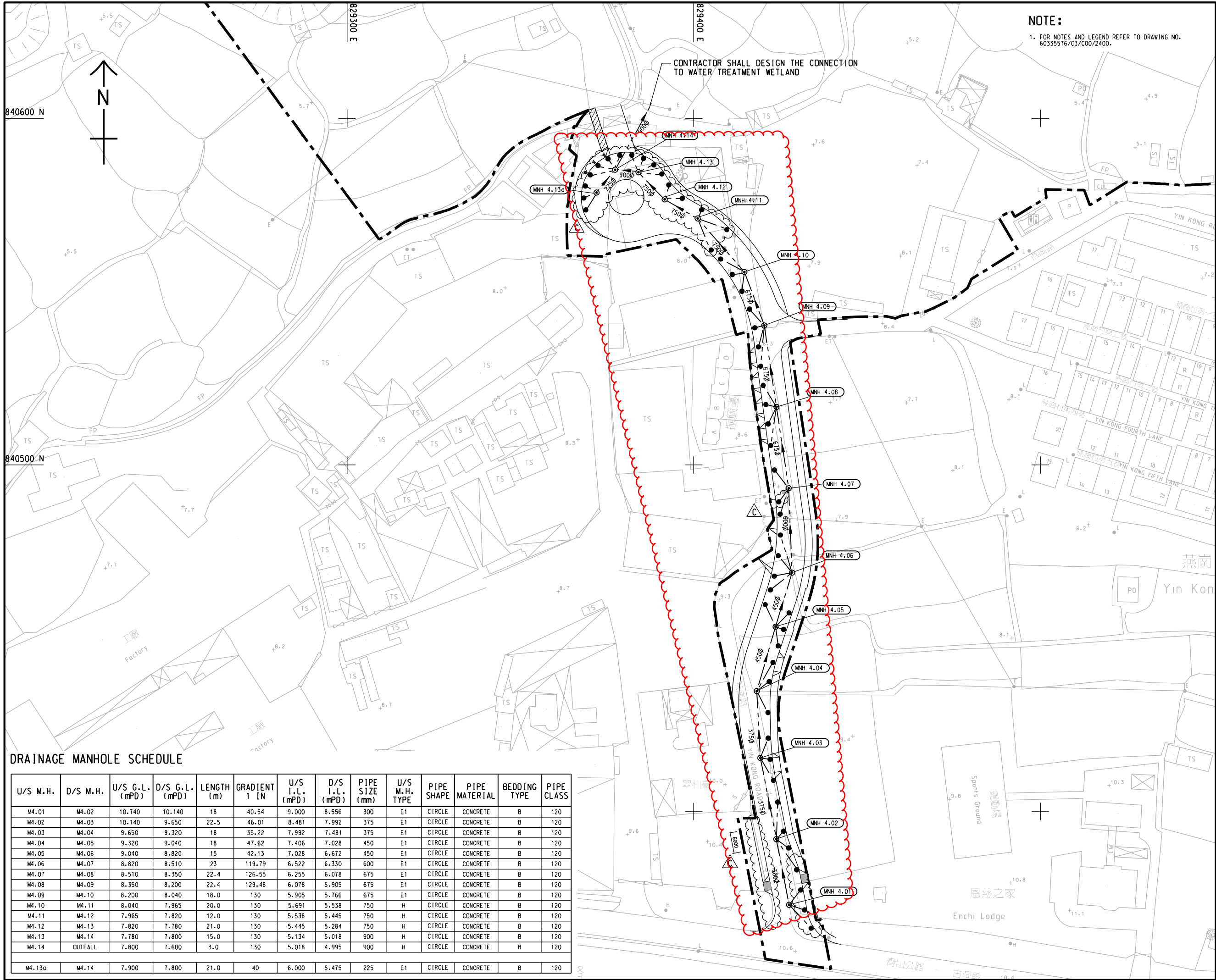
Task		Rolled Up Milestone		Inactive Milestone		Start-only	
Critical Task		Rolled Up Progress		Inactive Summary		Finish-only	
Milestone		Split		Manual Task		External Tasks	
Summary		External Tasks		Duration-only		External Milestone	
Rolled Up Task		Project Summary		Manual Summary Rollup		Progress	
Rolled Up Critical Task		Group By Summary		Manual Summary		Deadline	













C	21/05/21	LAYOUT AMENDED	HLH	DT	WT
B	7/12/20	ROAD ALIGNMENT AMENDED	KLC	DT	WT
A	15/07/20	RUN IN ADDED AND MANHOLE RE-ARRANGED	KLC	DF	PY
REV.	DATE	DESCRIPTION	DRAWN	PRE.	APP.
CLIENT					
<div><div>土木工程拓展署 Civil Engineering and Development Department</div></div>					
CONSULTANT					
					
PROJECT					
DEVELOPMENT OF KWU TUNG NORTH AND FANLING NORTH NEW DEVELOPMENT AREAS, PHASE 1					
CONTRACT TITLE					
KWU TUNG NORTH AND FANLING NORTH NEW DEVELOPMENT AREAS, PHASE 1: DEVELOPMENT OF LONG VALLEY NATURE PARK					
REMARK :					
1. SUPERSEDE DRG NO. 60335576/C3/C00/2410					
TITLE					
YIN KONG ROAD - ROAD DRAINAGE LAYOUT					
PROJECT NO. 60335576			CONTRACT NO. ND/2019/03		
SCALE 1:500 (A1)			DATE 4-JUN-20		
DRAWN KLC		PREPARED DF		APPROVED PY	
SKETCH NO. ND/2019/03/R10/130/0052					REV. C

Construction Programme of ND/2019/04

Activity ID	Activity Name	Rem Dur	Start	Finish	BL1 Start	BL1 Finish	Activity % Complete	Total Float	2022						2023				
									Jun	Jul	Aug	Sep	Oct	Nov	Dec	Jan	Feb	Mar	Apr
2022-07_3 Month Rolling Programme																			
Project Contractual Dates																			
Access Date of Each Portion																			
CD-1020	Access date of Portion O (Upon PM Instruction for need of TTA)	0	08-Aug-22		08-Apr-22		0%	-30											
CD-1160	Contract Access date of Portion Y (900 days)	0	31-Jan-23*		31-Jan-23		0%	0											
Preliminary Works																			
Subletting of Major Subcontract Package																			
SU-1090	Subletting for Noise Barrier Works	124	09-Aug-22	07-Jan-23	25-May-22	21-Oct-22	0%	438											
SU-1100	Subletting for Bridge Segment	1	16-Apr-21 A	08-Aug-22	16-Apr-21	15-Oct-21	99.33%	158											
SU-1140	Subletting for pre-stressing works	0	08-Mar-21 A	09-Aug-22	09-Apr-22	24-May-22	99%	158											
SU-1170	Subletting for Staging (falsework)	1	08-Mar-21 A	08-Aug-22	08-Mar-21	07-Sep-21	99.33%	-9											
SU-1180	Subletting for Traveler	1	08-Mar-21 A	08-Aug-22	08-Mar-21	07-Sep-21	99.33%	20											
Submission																			
Preparation for relevant works																			
SUB-1090	Prepare, submit & accept work submission for design for RC and MiC works	12	08-Mar-21 A	20-Aug-22	08-Mar-21	16-Jun-21	85%	33											
SUB-1100	Prepare, submit & accept work submission for watermain diversion Works	12	08-Mar-21 A	20-Aug-22	08-Mar-21	16-Jun-21	85%	44											
SUB-1110	Prepare, submit & accept work submission for Noise Barrier Works	80	07-Jan-23	19-Apr-23	22-Oct-22	22-Nov-22	0%	438											
SUB-1120	Prepare, submit & accept work submission for erect NB steel post and panel	80	07-Jan-23	19-Apr-23	22-Oct-22	22-Nov-22	0%	438											
SUB-1410	Electrical and Mechanical Works for Lift Installation	64	08-Jun-22 A	24-Oct-22	08-Apr-22	18-Jul-22	20%	476											
SUB-1420	Road lighting system	80	08-Aug-22	11-Nov-22	19-Jul-22	22-Oct-22	0%	642											
SUB-1430	Electrical System for Public toilet and pumping station	66	08-Jun-22 A	26-Oct-22	26-Apr-22	12-Aug-22	26.67%	270											
SUB-1440	Building Services System	66	08-Jun-22 A	26-Oct-22	26-Apr-22	12-Aug-22	26.67%	69											
SUB-1450	Bio-treatment Plant for Public Toilet	90	08-Aug-22	23-Nov-22	13-Aug-22	29-Nov-22	0%	154											
SUB-1460	Pump systems and associated E&M Plants	90	08-Aug-22	23-Nov-22	13-Aug-22	29-Nov-22	0%	154											
SUB-1470	Traffic Control and Surveillance System (TCSS)	90	08-Aug-22	23-Nov-22	30-Nov-22	21-Mar-23	0%	610											
SUB-1480	Traffic Detector System	90	08-Aug-22	23-Nov-22	30-Nov-22	21-Mar-23	0%	610											
SUB-1510	Crash cushion system.	90	08-Aug-22	23-Nov-22	24-Oct-22	11-Feb-23	0%	509											
SUB-1520	Access facilities	90	08-Aug-22	23-Nov-22	24-Oct-22	08-Nov-22	0%	45											
SUB-1550	TRET test for Concrete	15	15-May-21 A	24-Aug-22	31-May-21	06-Jul-21	50%	-41											
Construction Works																			
CW-0000	Tree survey in different portion (S8)	428	10-Oct-20 A	15-Jan-24	10-Oct-20	17-Apr-23	42.4%	442											
CW-1000	Tree felling and protection at different portions (S8)	667	03-Dec-20 A	05-Nov-24	03-Dec-20	02-Mar-24	30.52%	203											
Civil Works around Interchange																			
Stage 1																			
Current implication																			
New piping scheme																			
EVNT-1030a	Piping installation according to new piping scheme (RM, sewerage, stormwater below temporary road of TTA 2)-Part 2	20	11-May-22 A	30-Aug-22	09-Apr-22	13-Jun-22	60%	-14											
TTA no.1 (old scheme)																			

Remaining Level of Effort

Actual Level of Effort

Project Baseline Bar

Primary Baseline

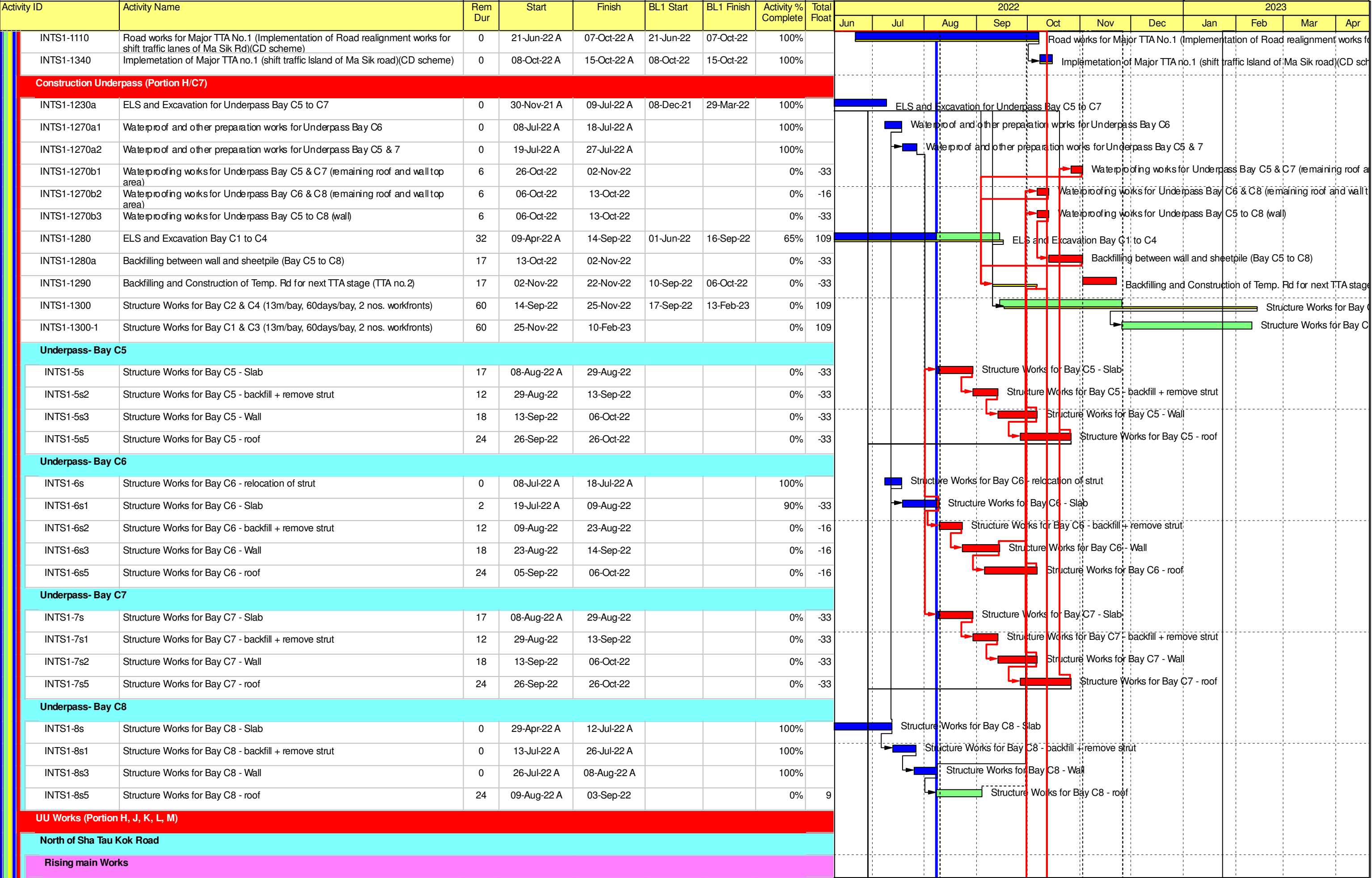
Actual Work

Remaining Work

ND/2019/04- 3 Month Rolling Programme
Data date - 08-Aug-22

2022-07_3 Month Rolling Programme
ND201904-3MRP (Show 6 months)
1 OF 16

Date	Revision	Checked	Approved
08-Jan-22			



Activity ID	Activity Name	Rem Dur	Start	Finish	BL1 Start	BL1 Finish	Activity % Complete	Total Float	2022						2023					
									Jun	Jul	Aug	Sep	Oct	Nov	Dec	Jan	Feb	Mar	Apr	
INTS1-1120	Rising Mains on Ma Sik Rd (Part 1)	60	08-Aug-22	19-Oct-22	08-Apr-22	23-Jun-22	0%	361	Rising Mains on Ma Sik Rd (Part 1)											
INTS1-1120a	Rising Mains on Ma Sik Rd (Part 2)	70	20-Oct-22	12-Jan-23	24-Jun-22	15-Sep-22	0%	361	Rising Mains on Ma Sik Rd (Part 2)											
INTS1-1120b	Rising Mains on Ma Sik Rd (Part 3)	70	13-Jan-23	12-Apr-23	16-Sep-22	08-Dec-22	0%	361	Rising Mains on Ma Sik Rd (Part 3)											
Sewerage Works																				
INTS1-1140	Remaining sewerage at Ma Sik rd (Part 1)	90	08-Aug-22	23-Nov-22	08-Apr-22	29-Jul-22	0%	423	Remaining sewerage at Ma Sik rd (Part 1)											
INTS1-9140	Remaining sewerage at Ma Sik rd (Part 2)	48	24-Nov-22	21-Jan-23	30-Jul-22	24-Sep-22	0%	423	Remaining sewerage at Ma Sik rd (Part 2)											
Stormwater Works																				
INTS1-1130	Remaining 1350 stormwater pipe at Ma Sik rd	36	08-Jun-22 A	19-Sep-22	08-Apr-22	29-Jul-22	60%	70	Remaining 1350 stormwater pipe at Ma Sik rd											
INTS1-1130a	1350 stormwater pipe near junction of STK Rd/Ma Sik rd	35	01-Dec-22	13-Jan-23	27-Oct-22	06-Dec-22	0%	-25	1350 stormwater pipe near junction of STK Rd/Ma Sik rd											
INTS1-1130b	Testing of remaining 1350 stormwater pipe at Ma Sik rd	15	14-Jan-23	03-Feb-23	07-Dec-22	23-Dec-22	0%	-25	Testing of remaining 1350 stormwater pipe at Ma Sik rd											
INTS1-1130c	Connection of remaining 1350 stormwater pipe at Ma Sik rd to downstream pipeworks (constructed by other contract)	15	04-Feb-23	21-Feb-23	24-Dec-22	13-Jan-23	0%	-25	Connection of remaining 1350 stormwater pipe at Ma Sik rd to downstream pipeworks (constructed by other contract)											
Water Main Works																				
INTS1-1210	Watermains DN600 near STK Rd N/B (For C9-C10)	80	22-Nov-22	02-Mar-23	07-Oct-22	11-Jan-23	0%	-33	Watermains DN600 near STK Rd N/B (For C9-C10)											
INTS1-1220	Water Pipes on Ma Sik Rd/On Kiu St/STK Rd (Part 1)	50	31-Aug-22	31-Oct-22	14-Jun-22	03-Sep-22	0%	-14	Water Pipes on Ma Sik Rd/On Kiu St/STK Rd (Part 1)											
INTS1-1220a	Water Pipes on Ma Sik Rd/On Kiu St/STK Rd (Part 2)	50	01-Nov-22	30-Dec-22	05-Sep-22	16-Nov-22	0%	-14	Water Pipes on Ma Sik Rd/On Kiu St/STK Rd (Part 2)											
INTS1-1220b	Water Pipes on Ma Sik Rd/On Kiu St/STK Rd (Part 3)	30	31-Dec-22	08-Feb-23	17-Nov-22	05-Jan-23	0%	-14	Water Pipes on Ma Sik Rd/On Kiu St/STK Rd (Part 3)											
Other UUs																				
INTS1-1020	UU Works on footpath of Sha Tau Kok Road near San Uk Tsuen Sitting Out Area (around 200m)	50	08-Aug-22	07-Oct-22	08-Apr-22	11-Jun-22	0%	-25	UU Works on footpath of Sha Tau Kok Road near San Uk Tsuen Sitting Out Area (around 200m)											
INTS1-1020a	UU Works on footpath of Sha Tau Kok Road near San Uk Tsuen Sitting Out Area (around 200m)	39	08-Oct-22	22-Nov-22	13-Jun-22	02-Aug-22	0%	-25	UU Works on footpath of Sha Tau Kok Road near San Uk Tsuen Sitting Out Area (around 200m)											
South of Sha Tau Kok Road																				
Sewerage Works																				
INTS1-1300a1	Sewerage works including ELSW (near Portion M), from FMH_FL5.06 to FMH_FL5.08	80	08-Aug-22	11-Nov-22	23-May-22	25-Aug-22	0%	-54	Sewerage works including ELSW (near Portion M), from FMH_FL5.06 to FMH_FL5.08											
INTS1-1300a2	Sewerage works including ELSW (On Kiu St), from FMH_FL5.08 to FMH_FL5.09	50	12-Nov-22	12-Jan-23	26-Aug-22	26-Oct-22	0%	-54	Sewerage works including ELSW (On Kiu St), from FMH_FL5.08 to FMH_FL5.09											
INTS1-1300a3	Sewerage works including ELSW (On Chuen St), from FMH_FL5.09 to FMH1004470 (Part 1)	50	13-Jan-23	15-Mar-23	27-Oct-22	23-Dec-22	0%	-54	Sewerage works including ELSW (On Chuen St), from FMH_FL5.09 to FMH1004470 (Part 1)											
INTS1-1300a4	Sewerage works including ELSW (On Chuen St), from FMH_FL5.09 to FMH1004470 (Part 2)	50	16-Mar-23	18-May-23	24-Dec-22	27-Feb-23	0%	-54	Sewerage works including ELSW (On Chuen St), from FMH_FL5.09 to FMH1004470 (Part 2)											
INTS1-1300b1	Sewerage works including ELSW (Portion K), from FMH_FL5.02 to FMH_FL5.04	68	18-May-22 A	28-Oct-22	23-May-22	31-Aug-22	20%	1	Sewerage works including ELSW (Portion K), from FMH_FL5.02 to FMH_FL5.04											
INTS1-1300b2	Sewerage works including ELSW (Portion K), from FMH_FL5.04 to FMH_FL5.05	52	08-Sep-22 A	31-Dec-22	01-Sep-22	07-Nov-22	5%	1	Sewerage works including ELSW (Portion K), from FMH_FL5.04 to FMH_FL5.05											
INTS1-1300b3	Sewerage works including ELSW (Portion K), from FMH_FL5.05 to FMH_FL5.06	55	31-Dec-22	10-Mar-23	08-Nov-22	13-Jan-23	0%	1	Sewerage works including ELSW (Portion K), from FMH_FL5.05 to FMH_FL5.06											
INTS1-1300c1	Sewerage works including ELSW (STK Road), from FMH_FL5.00 to FMH_FL5.02 (Part 1)	50	01-Dec-22	03-Feb-23	27-Oct-22	23-Dec-22	0%	-20	Sewerage works including ELSW (STK Road), from FMH_FL5.00 to FMH_FL5.02 (Part 1)											
INTS1-1300c2	Sewerage works including ELSW (STK Road), from FMH_FL5.00 to FMH_FL5.02 (Part 2)	50	04-Feb-23	03-Apr-23	24-Dec-22	27-Feb-23	0%	-20	Sewerage works including ELSW (STK Road), from FMH_FL5.00 to FMH_FL5.02 (Part 2)											
Temporary Traffic Deck at Ma Wat River (Portion O)																				
INTS1-1150c	Installation of bridge steel frame and decking	16	28-Feb-22 A	25-Aug-22	01-Mar-22	09-Jun-22	80%	20	Installation of bridge steel frame and decking											
INTS1-1150d	Decking- RC road pavement (lower part)	14	26-Aug-22	10-Sep-22	10-Jun-22	25-Jun-22	0%	20	Decking- RC road pavement (lower part)											
INTS1-1150e	Decking- RC road pavement (upper part)	14	13-Sep-22	28-Sep-22	27-Jun-22	13-Jul-22	0%	20	Decking- RC road pavement (upper part)											
Site Formation at Portion C, F, G, H and J (KD1)																				
INTS1-1050	Site clearance work and setup TTA (early start by direct labour)(to be confirmed with PMI)	12	08-Aug-22	20-Aug-22	08-Apr-22	25-Apr-22	0%	21	Site clearance work and setup TTA (early start by direct labour)(to be confirmed with PMI)											
INTS1-1060	Site Formation for Contractor of Contract No.ND/2019/07 access (now: before TTA 2)	31	22-Aug-22	27-Sep-22	26-Apr-22	02-Jun-22	0%	21	Site Formation for Contractor of Contract No.ND/2019/07 access (now: before TTA 2)											
Site Formation at Portion W(S2)																				

Remaining Level of Effort

Actual Level of Effort

Project Baseline Bar

Primary Baseline

Actual Work

Remaining Work

ND/2019/04- 3 Month Rolling Programme

Data date - 08-Aug-22

2022-07_3 Month Rolling Programme

ND201904-3MRP (Show 6 months)

3 OF 16

Date

Revision

Checked

Approved

08-Jan-22

Activity ID	Activity Name	Rem Dur	Start	Finish	BL1 Start	BL1 Finish	Activity % Complete	Total Float	2022						2023					
									Jun	Jul	Aug	Sep	Oct	Nov	Dec	Jan	Feb	Mar	Apr	
Relocation of Bus Stop at Sha Tau Kok Rd (Portion W)																				
Area 3 Central divider																				
EAW-3050	EMSD duct inspection & Connection Works by EMSD including installation of traffic lights & Cabling & T&C (Portion W)	4	08-Aug-22	11-Aug-22	08-Apr-22	12-Apr-22	0%	866	EMSD duct inspection & Connection Works by EMSD including installation of traffic lights & Cabling & T&C (Portion W)											
Stormwater Pumping Station works before TTA2																				
INTS1-1200	ELS for Stormwater Pumping Station	0	20-Sep-21 A	06-Aug-22 A	08-Sep-21	24-Dec-21	100%		ELS for Stormwater Pumping Station											
INTS1-1250	Stormwater Pumping Station underground structure - pile cap (including capping plate)	24	08-Aug-22 A	03-Sep-22	02-Jul-22	22-Jul-22	0%	-25	Stormwater Pumping Station underground structure - pile cap (including capping plate)											
INTS1-1250a	Stormwater Pumping Station underground structure -Wall	18	05-Sep-22	26-Sep-22	23-Jul-22	19-Aug-22	0%	-25	Stormwater Pumping Station underground structure -Wall											
INTS1-1250b	Stormwater Pumping Station underground structure - pile cap (Upper)	18	27-Sep-22	19-Oct-22	20-Aug-22	09-Sep-22	0%	-25	Stormwater Pumping Station underground structure - pile cap (Upper)											
INTS1-1250c	Stormwater Pumping Station underground structure - Wall (Upper) & subway	24	20-Oct-22	16-Nov-22	10-Sep-22	18-Oct-22	0%	-20	Stormwater Pumping Station underground structure - Wall (Upper) & subway											
INTS1-1250d	Temporary decking for temporary road of TTA no. 2 (Part 1- Prefabrication)	36	05-Sep-22	19-Oct-22	23-Jul-22	09-Sep-22	0%	-25	Temporary decking for temporary road of TTA no. 2 (Part 1- Prefabrication)											
INTS1-1250e	Temporary decking for temporary road of TTA no. 2 (Part 2 - Installation of decking and temporary road)	29	20-Oct-22	22-Nov-22	10-Sep-22	18-Oct-22	0%	-25	Temporary decking for temporary road of TTA no. 2 (Part 2 - Installation of decking and temporary road)											
F6 works before TTA2 (Piling works reschedule after Feb 22)																				
INTS1-9010	Piling Works for Lift tower and Footbridge F6 (Part D) (total 5nos. socket H piles, 4d/pile)	20	27-Sep-22	22-Oct-22	01-Jun-22	14-Sep-22	0%	1	Piling Works for Lift tower and Footbridge F6 (Part D) (total 5nos. socket H piles, 4d/pile)											
INTS1-9010a	Piling Works for Lift tower and Footbridge F6 (Part D) (total 17nos. socket H piles, 4d/pile)	68	01-Dec-22	24-Feb-23			0%	47	Piling Works for Lift tower and Footbridge F6 (Part D) (total 17nos. socket H piles, 4d/pile)											
INTS1-9020	ELS for F6 Part D	90	25-Feb-23	16-Jun-23	15-Sep-22	03-Jan-23	0%	47	ELS for F6 Part D											
INTS1-9030	Construction of Substructure for F6 Part D- Phase 1	50	17-Jun-23	16-Aug-23	04-Jan-23	06-Mar-23	0%	47	Construction of Substructure for F6 Part D- Phase 1											
INTS1-9110	Piling Works for Lift tower and Footbridge F6 (Part C) (total 5nos. H piles, 4d/pile)	20	27-Sep-22	22-Oct-22	15-Sep-22	30-Dec-22	0%	1	Piling Works for Lift tower and Footbridge F6 (Part C) (total 5nos. H piles, 4d/pile)											
INTS1-9110a	Piling Works for Lift tower and Footbridge F6 (Part C) (total 17nos. H piles, 4d/pile)	68	01-Dec-22	24-Feb-23			0%	113	Piling Works for Lift tower and Footbridge F6 (Part C) (total 17nos. H piles, 4d/pile)											
INTS1-9120	ELS for F6 (Part C)	90	17-Jun-23	04-Oct-23	04-Jan-23	26-Apr-23	0%	57	ELS for F6 (Part C)											
CLC																				
CLC-1000	Design	50	23-Nov-21 A	07-Oct-22	23-Nov-21	07-Jan-22	0%	652	Design											
CLC-1010	Approval	28	08-Oct-22	09-Nov-22	13-Jun-22	15-Jul-22	0%	652	Approval											
CLC-1020	Material ordering (Steel)	16	10-Nov-22	28-Nov-22	16-Jul-22	03-Aug-22	0%	652	Material ordering (Steel)											
CLC-1020a	Material ordering (Other)	40	29-Nov-22	17-Jan-23	04-Aug-22	20-Sep-22	0%	652	Material ordering (Other)											
CLC-1030	Steel fabrication	40	29-Nov-22	17-Jan-23	04-Aug-22	20-Sep-22	0%	688	Steel fabrication											
CLC-1040	Builder works/Renovation works before installation of prefabricated panel	36	18-Jan-23	03-Mar-23	21-Sep-22	03-Nov-22	0%	652	Builder works/Renovation works before installation of prefabricated panel											
CLC-1050	Installation of prefabricated panel, including E&M	42	04-Mar-23	26-Apr-23	04-Nov-22	22-Dec-22	0%	652	Installation of prefabricated panel, including E&M											
CLC-1060	Connection of electricity supply	6	27-Apr-23	04-May-23	23-Dec-22	31-Dec-22	0%	652	Connection of electricity supply											
CLC-1070	Connection of water supply	6	27-Apr-23	04-May-23	23-Dec-22	31-Dec-22	0%	652	Connection of water supply											
CLC-1080	Site clearance works and handover	6	27-Apr-23	04-May-23	23-Dec-22	31-Dec-22	0%	652	Site clearance works and handover											
Stage 2																				
TTA no.2																				
Construction of Temporary Road for TTA no. 2																				
INTS2-1015	Temp. road works for TTA no.02 (including junction improvement at Ma Sik Rd/STK Rd)-Part 1	32	08-Feb-22 A	14-Sep-22	03-Jan-22	25-Apr-22	64.44%	-25	Temp. road works for TTA no.02 (including junction improvement at Ma Sik Rd/STK Rd)-Part 1											
INTS2-1015-1	Temp. road works for TTA no.02 (including junction improvement at Ma Sik Rd/STK Rd)-Part 2	57	15-Sep-22	22-Nov-22			0%	-25	Temp. road works for TTA no.02 (including junction improvement at Ma Sik Rd/STK Rd)-Part 2											
INTS2-1015a	EMSD's works (to be carried out by EMSD)	89	08-Aug-22	22-Nov-22	08-Apr-22	05-Oct-22	0%	-25	EMSD's works (to be carried out by EMSD)											
INTS2-1020	Implementation of Major TTA No.2 (shift two bounds of Sha Tau Kok Rd)	7	23-Nov-22	30-Nov-22	19-Oct-22	26-Oct-22	0%	-25	Implementation of Major TTA No.2 (shift two bounds of Sha Tau Kok Rd)											
Full closure of On Kui Street for Subsequent Works																				

Remaining Level of Effort

Actual Level of Effort

Project Baseline Bar

Primary Baseline

Actual Work

Remaining Work

ND/2019/04- 3 Month Rolling Programme

Data date - 08-Aug-22

2022-07_3 Month Rolling Programme

ND201904-3MRP (Show 6 months)

4 OF 16

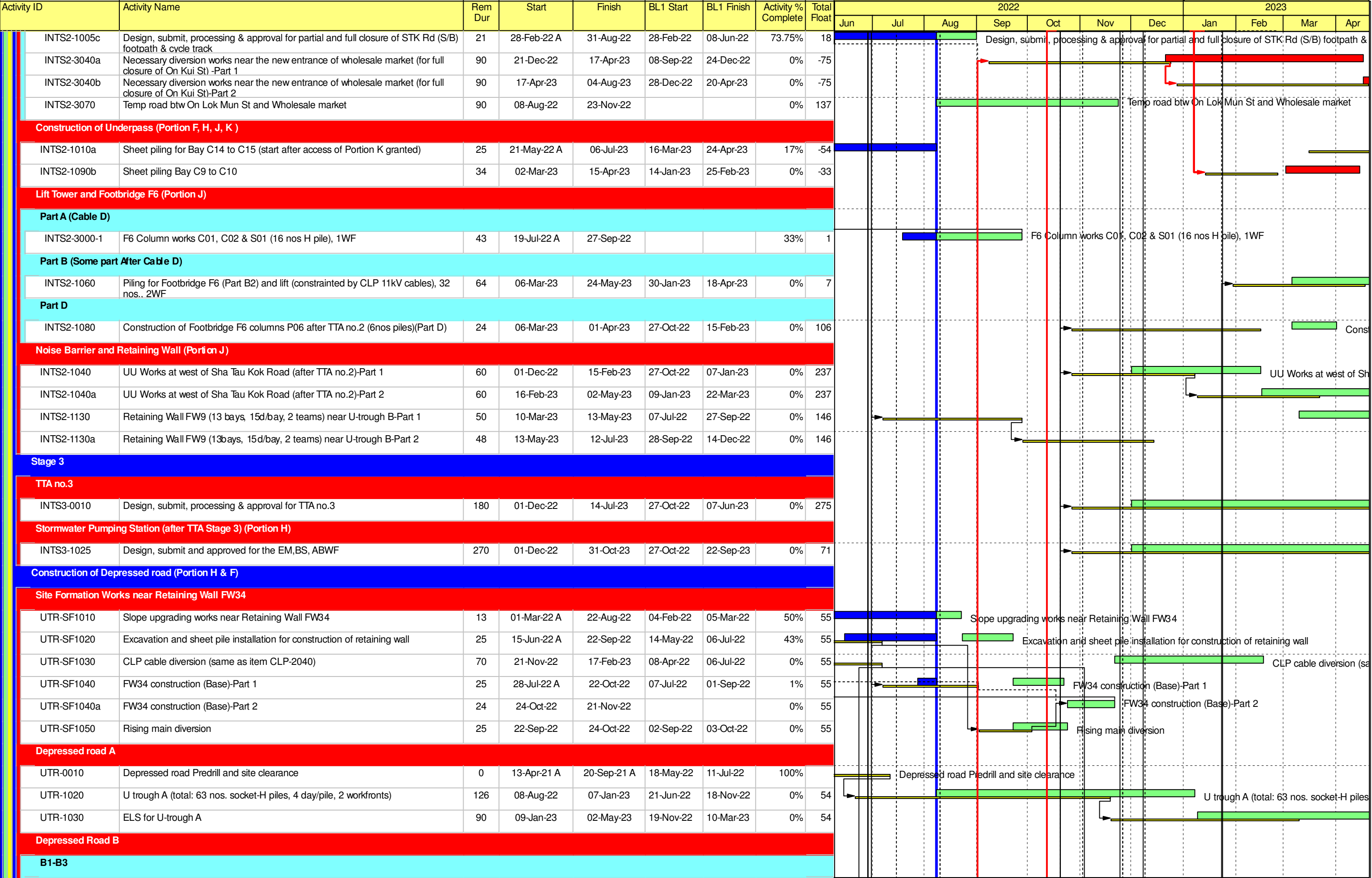
Date

Revision

Checked

Approved

08-Jan-22



Activity ID		Activity Name	Rem Dur	Start	Finish	BL1 Start	BL1 Finish	Activity % Complete	Total Float	2022												2023			
										Jun	Jul	Aug	Sep	Oct	Nov	Dec	Jan	Feb	Mar	Apr					
	OLMSP-1230	Construction of Service Block	90	14-Nov-22	04-Mar-23	17-Aug-22	02-Dec-22	0%	-36																
	OLMSP-1240	Construction of Ancillary Block	90	19-Dec-22	13-Apr-23	17-Aug-22	02-Dec-22	0%	-66																
Reprovision of Public Toilet and Refuse Collection Point (S6)																									
	PTRCP-1000	Prefabrication of Mic Unit	30	19-Dec-22	28-Jan-23	08-Apr-22	12-Jul-22	0%	43																
	PTRCP-1010	Delivery of Mic Units	30	30-Jan-23	04-Mar-23	13-Jul-22	16-Aug-22	0%	43																
	PTRCP-1020	Minor TTA after TTA Stage 2 and Portion P retaining wall	30	06-Mar-23	13-Apr-23	17-Aug-22	02-Dec-22	0%	43																
	PTRCP-2000	Retaining Wall FW10 (80m, 8 bays)	60	18-Nov-22	02-Feb-23	16-Sep-22	26-Nov-22	0%	0																
	PTRCP-2000a	Footing of NB34 (60m, 6 bays)	60	03-Feb-23	18-Apr-23	28-Nov-22	11-Feb-23	0%	0																
Works in Portion A and Portion B (KD5)																									
Portion A																									
	OTH-A-1010	Works at north part (Stage 2)	61	27-May-22 A	20-Oct-22	27-May-22	18-Aug-22	12.86%	4																
	OTH-A-1020	Works at north part (Stage 3)	70	21-Oct-22	13-Jan-23	19-Aug-22	11-Nov-22	0%	4																
	OTH-A-2000	Works at south part (Stage 1)	70	14-Jan-23	13-Apr-23	12-Nov-22	08-Feb-23	0%	4																
	OTH-A-5000	Noise barrier 91- Footing (Stage 1)	56	14-Jan-23	23-Mar-23	12-Nov-22	19-Jan-23	0%	490																
	OTH-A-5010	Noise barrier 91 - Footing (Stage 2)	56	24-Mar-23	03-Jun-23	20-Jan-23	29-Mar-23	0%	490																
Portion B																									
South Part of L3 Road																									
Southbound																									
CL200 to CL250 including footpath & slope																									
	OTH-B-2000	ELS and drainage works	118	04-Feb-22 A	28-Dec-22	28-Feb-22	20-Jun-22	0%	-26																
	OTH-B-2010	Backfilling for watermain	25	29-Dec-22	31-Jan-23	01-Sep-22	30-Sep-22	0%	-26																
	OTH-B-2020	Watermain	56	01-Feb-23	11-Apr-23	03-Oct-22	07-Dec-22	0%	-26																
	OTH-B-2030	Backfilling for UUs	25	12-Apr-23	11-May-23	08-Dec-22	09-Jan-23	0%	-26																
	OTH-B-2040	UUs	24	12-May-23	09-Jun-23	10-Jan-23	09-Feb-23	0%	-26																
From Ma Sik rd to CL200 (Road Section)																									
	OTH-B-4010	Footing of NB51	0	04-Apr-22 A	16-Jul-22 A	05-May-22	07-Jun-22	100%																	
	OTH-B-4020	Backfilling for NB52	23	20-Apr-22 A	02-Sep-22	08-Apr-22	07-Jun-22	50%	91																
	OTH-B-4030	Footing of NB52	45	03-Sep-22	28-Oct-22	08-Jun-22	30-Jul-22	0%	91																
	OTH-B-4040	Backfilling for drainage works	25	29-Oct-22	26-Nov-22	01-Aug-22	29-Aug-22	0%	91																
	OTH-B-4050	Drainage works	38	28-Nov-22	13-Jan-23	30-Aug-22	15-Oct-22	0%	91																
	OTH-B-4060	Backfilling to formation	48	14-Jan-23	14-Mar-23	17-Oct-22	10-Dec-22	0%	365																
From Ma Sik rd to CL200 (Footpath Section & slope)																									
	OTH-B-3000	Backfilling for watermain	25	01-Feb-23	01-Mar-23	03-Oct-22	01-Nov-22	0%	223																
	OTH-B-3010	Watermain	56	02-Mar-23	11-May-23	02-Nov-22	09-Jan-23	0%	223																
	OTH-B-3020	Backfilling for UUs	25	12-May-23	10-Jun-23	10-Jan-23	10-Feb-23	0%	223																
Works within Portions Q, R, S,T, U, V, X and Y (S4)																									
Portion T																									
	OTH-1060a	Road and UU works at Portion T (additional)-Stage 1 (Pending XP)	0	08-Jul-22 A	30-Jul-22 A	08-Apr-22	27-Apr-22	100%																	

Remaining Level of Effort

Actual Level of Effort

Project Baseline Bar

Primary Baseline

Actual Work

Remaining Work

ND/2019/04- 3 Month Rolling Programme

Data date - 08-Aug-22

2022-07_3 Month Rolling Programme

ND201904-3MRP (Show 6 months)

7 OF 16

Date	Revision	Checked	Approved
08-Jan-22			

Activity ID	Activity Name	Rem Dur	Start	Finish	BL1 Start	BL1 Finish	Activity % Complete	Total Float	2022						2023					
									Jun	Jul	Aug	Sep	Oct	Nov	Dec	Jan	Feb	Mar	Apr	
OTH-1060b	Road and UU works at Portion T (additional)-Stage 2 (Pending XP)	19	01-Aug-22 A	29-Aug-22	28-Apr-22	24-May-22	10%	311												
OTH-1060c	Road and UU works at Portion T (additional)-Stage 3 (Pending XP)	14	29-Aug-22	15-Sep-22	25-May-22	10-Jun-22	0%	311												
OTH-1060d	Road and UU works at Portion T (additional)-Stage 4 (Pending XP)	14	15-Sep-22	03-Oct-22	11-Jun-22	27-Jun-22	0%	311												
Portion R																				
OTH-1035a	XP application for Portion R (outside site boundary)	54	08-Mar-22 A	12-Oct-22			70%	106												
Stage 1 (Area 1)																				
OTH-1041-1a	Relocate fire hydrant	0	06-May-22 A	30-Jul-22 A	08-Apr-22	06-Jun-22	100%													
OTH-1041-1b	Relocate gully	0	07-Apr-22 A	30-Jul-22 A	07-Jun-22	22-Jun-22	100%													
OTH-1041-1c	Construct road kerb and street furniture	40	01-Aug-22 A	23-Sep-22	23-Jun-22	09-Aug-22	0%	222												
OTH-1041-1d	Construct carriageway pavement	15	24-Sep-22	13-Oct-22	10-Aug-22	26-Aug-22	0%	222												
OTH-1041-1e	Cycle track and bollard	20	14-Oct-22	05-Nov-22	27-Aug-22	20-Sep-22	0%	222												
OTH-1041-1f	Road marking	1	07-Nov-22	07-Nov-22	21-Sep-22	21-Sep-22	0%	222												
Stage 2 (Area 1)																				
OTH-1042-1b	Relocate gully	0	07-Apr-22 A	30-Jul-22 A	08-Apr-22	05-May-22	100%													
OTH-1042-1c	Relocate traffic signal post	26	08-Aug-22	06-Sep-22	06-May-22	07-Jun-22	0%	226												
OTH-1042-1d	Construct road kerb and planter	16	07-Sep-22	26-Sep-22	08-Jun-22	25-Jun-22	0%	226												
OTH-1042-1e	Construct carriageway pavement	15	27-Sep-22	15-Oct-22	27-Jun-22	14-Jul-22	0%	226												
OTH-1042-1f	Road marking	1	17-Oct-22	17-Oct-22	15-Jul-22	15-Jul-22	0%	226												
OTH-1042-1g	Enabling traffic signal system	14	18-Oct-22	02-Nov-22	16-Jul-22	01-Aug-22	0%	226												
Stage 3 (Area 1)																				
OTH-1043-1a	Relocate traffic signal post	14	08-Aug-22	23-Aug-22	08-Apr-22	27-Apr-22	0%	102												
OTH-1043-1b	Construt road kerb and pedestrain crossing	16	24-Aug-22	10-Sep-22	28-Apr-22	18-May-22	0%	102												
OTH-1043-1c	Construct street furniture	12	13-Sep-22	26-Sep-22	19-May-22	01-Jun-22	0%	102												
OTH-1043-1d	Construct carriageway pavement	15	27-Sep-22	15-Oct-22	02-Jun-22	20-Jun-22	0%	102												
OTH-1043-1e	Road marking	1	17-Oct-22	17-Oct-22	21-Jun-22	21-Jun-22	0%	102												
OTH-1043-1f	Enabling traffic signal system	14	18-Oct-22	02-Nov-22	22-Jun-22	08-Jul-22	0%	102												
Stage 4 (Area 3)																				
OTH-1044-1a	Demolish planter	12	08-Aug-22	22-Aug-22	12-May-22	25-May-22	0%	202												
OTH-1044-1a10	Cycle parking	0	16-May-22 A	08-Aug-22			99%	202												
OTH-1044-1b	Relocate gully	12	22-Aug-22	05-Sep-22	26-May-22	09-Jun-22	0%	202												
OTH-1044-1c	Relocate traffic signal post	14	05-Sep-22	22-Sep-22	10-Jun-22	25-Jun-22	0%	202												
OTH-1044-1d	Construct pedestrain crossing and road kerb	16	22-Sep-22	13-Oct-22	27-Jun-22	15-Jul-22	0%	202												
OTH-1044-1e	Construct street furniture	12	13-Oct-22	27-Oct-22	16-Jul-22	29-Jul-22	0%	202												
OTH-1044-1f	Construct carriageway pavement	15	27-Oct-22	14-Nov-22	30-Jul-22	16-Aug-22	0%	202												
OTH-1044-1g	Road marking	1	14-Nov-22	15-Nov-22	17-Aug-22	17-Aug-22	0%	202												
OTH-1044-1h	Enabling traffic signal system	14	15-Nov-22	01-Dec-22	18-Aug-22	02-Sep-22	0%	202												
Stage 5 (Area 2, after Stage 3)																				
OTH-1045-1	Install temporary lighting system	10	03-Nov-22	14-Nov-22	09-Jul-22	20-Jul-22	0%	102												

Activity ID	Activity Name	Rem Dur	Start	Finish	BL1 Start	BL1 Finish	Activity % Complete	Total Float	2022							2023				
									Jun	Jul	Aug	Sep	Oct	Nov	Dec	Jan	Feb	Mar	Apr	
OTH-1045-1a	Install temporary traffic signal system	10	03-Nov-22	14-Nov-22	09-Jul-22	20-Jul-22	0%	102												
	OTH-1045-1b	Demolish centre divider	17	15-Nov-22	03-Dec-22	21-Jul-22	09-Aug-22	0%	102											
	OTH-1045-1c	Construct new centre divider, relocate lighting	30	05-Dec-22	11-Jan-23	10-Aug-22	14-Sep-22	0%	102											
	OTH-1045-1d	Relocate traffic signal post	10	05-Dec-22	15-Dec-22	10-Aug-22	20-Aug-22	0%	121											
	OTH-1045-1e	Construct pedestrain crossing	16	16-Dec-22	06-Jan-23	22-Aug-22	08-Sep-22	0%	121											
	OTH-1045-1f	Construct carriageway pavement	15	12-Jan-23	01-Feb-23	15-Sep-22	03-Oct-22	0%	102											
	OTH-1045-1g	Enabling public lighting	14	02-Feb-23	17-Feb-23	05-Oct-22	20-Oct-22	0%	102											
	OTH-1045-1h	Road marking	1	18-Feb-23	18-Feb-23	21-Oct-22	21-Oct-22	0%	102											
	OTH-1045-1i	Enabling traffic system	14	20-Feb-23	07-Mar-23	22-Oct-22	07-Nov-22	0%	102											
	Stage 6 (Area 4)																			
OTH-1046-1	Street furniture	23	08-Mar-23	03-Apr-23	08-Nov-22	03-Dec-22	0%	102												
OTH-1046-1a	Overall resurfacing	60	04-Apr-23	19-Jun-23	05-Dec-22	18-Feb-23	0%	102												
Portion Q																				
Area 1																				
OTH-1031b	Site formation works, ELSW, RW40 (Bay 4-7) and backfill	40	08-Jul-22 A	23-Sep-22	04-May-22	08-Aug-22	50%	129												
OTH-1031c	Site formation works, ELSW, RW40 (Bay 1-3) and backfill	60	24-Sep-22	05-Dec-22	09-Aug-22	20-Oct-22	0%	129												
OTH-1031d	Demolish existing pavement, relocate gully and relocate fire hydrant	17	20-May-22 A	24-Dec-22	21-Oct-22	14-Nov-22	20%	129												
OTH-1031e	Construct new pavement at carriageway, reinstate cycle track	21	24-Dec-22	21-Jan-23	15-Nov-22	08-Dec-22	0%	129												
OTH-1031f	Street furniture	30	21-Jan-23	01-Mar-23	09-Dec-22	16-Jan-23	0%	129												
OTH-1031g	Road marking	1	01-Mar-23	02-Mar-23	17-Jan-23	17-Jan-23	0%	129												
OTH-1031h	Overall resurfacing	60	02-Mar-23	17-May-23	18-Jan-23	31-Mar-23	0%	129												
Area 2																				
OTH-1032	Site clearance and tree felling (under PMI)	0	13-May-22 A	08-Jul-22 A	04-May-22	04-Jun-22	100%													
OTH-1032a	Demolish existing pavement, relocate gully	18	13-Jul-22 A	27-Aug-22	06-Jun-22	29-Jun-22	15%	252												
OTH-1032b	Construct new pavement at carriageway, reinstate public lighting	17	30-Jul-22 A	17-Sep-22	30-Jun-22	25-Jul-22	20%	252												
OTH-1032c	Relocate traffic signal post	10	17-Sep-22	29-Sep-22	26-Jul-22	05-Aug-22	0%	252												
OTH-1032d	Road marking	1	29-Sep-22	30-Sep-22	06-Aug-22	06-Aug-22	0%	252												
Area 3																				
OTH-1033	Modify existing pavement traffic island	28	08-Aug-22	08-Sep-22	06-Jun-22	08-Jul-22	0%	259												
OTH-1033a	Relocate traffic signal post	10	09-Sep-22	21-Sep-22	09-Jul-22	20-Jul-22	0%	259												
OTH-1033b	Road marking	1	22-Sep-22	22-Sep-22	21-Jul-22	21-Jul-22	0%	259												
Portion U																				
OTH-1065a	TTA application for Portion U (at carriageway)	72	08-Jul-21 A	02-Nov-22			53.55%	-21												
Area 1																				
OTH-1070-1a	Site formation, retaining wall, relocate fire hydrant, relocate public lighting (Part 1)	25	05-Mar-22 A	05-Sep-22	08-Apr-22	11-Jun-22	50%	-51												
OTH-1070-1b	Site formation, retaining wall, relocate fire hydrant, relocate public lighting (Part 2)	50	06-Sep-22	05-Nov-22	24-Jun-22	22-Aug-22	0%	-51												
OTH-1070-1c	Construct new pavement at carriageway	20	07-Nov-22	29-Nov-22	23-Aug-22	15-Sep-22	0%	-51												
OTH-1070-1d	Relocate high mask	45	30-Nov-22	27-Jan-23	16-Sep-22	09-Nov-22	0%	-51												

Remaining Level of Effort

Actual Level of Effort

Project Baseline Bar

Primary Baseline

Actual Work

Remaining Work

ND/2019/04- 3 Month Rolling Programme

Data date - 08-Aug-22

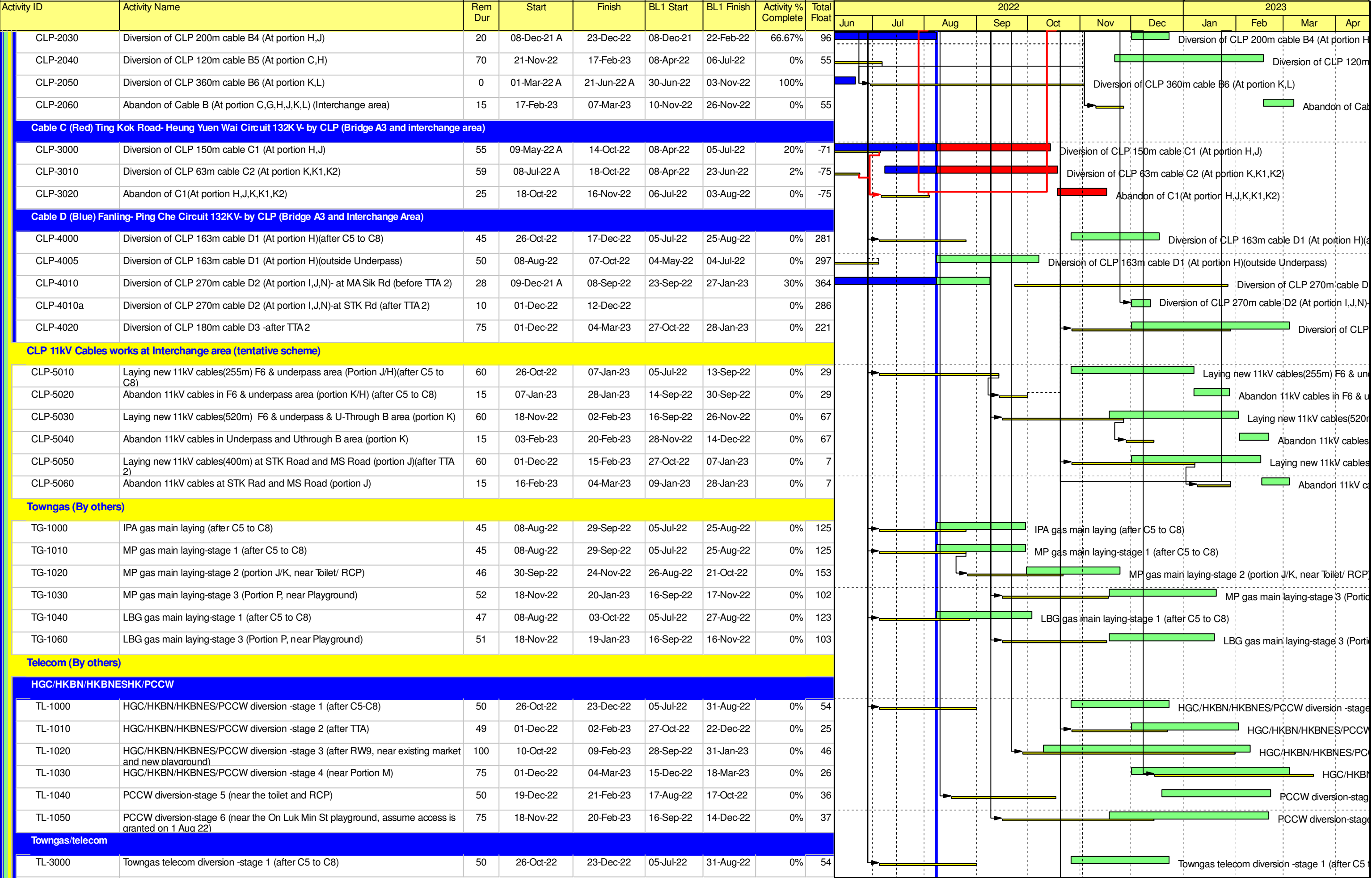
2022-07_3 Month Rolling Programme

ND201904-3MRP (Show 6 months)

9 OF 16

Date	Revision	Checked	Approved
08-Jan-22			

Activity ID	Activity Name	Rem Dur	Start	Finish	BL1 Start	BL1 Finish	Activity % Complete	Total Float	2022							2023			
									Jun	Jul	Aug	Sep	Oct	Nov	Dec	Jan	Feb	Mar	Apr
OTH-1070-1e	Relocate traffic signal post	20	28-Jan-23	20-Feb-23	10-Nov-22	02-Dec-22	0%	-51											
OTH-1070-1f	Set back existing traffic island	40	21-Feb-23	12-Apr-23	03-Dec-22	21-Jan-23	0%	-51											
OTH-1070-1g	Street furniture	30	13-Apr-23	18-May-23	26-Jan-23	01-Mar-23	0%	-51											
Area 3																			
OTH-1070-3a	Construct retaining wall and top slab (Part 1)	90	03-Nov-22	22-Feb-23	24-Jun-22	11-Oct-22	0%	-21											
OTH-1070-3b	Construct retaining wall and top slab (Part 2)	90	23-Feb-23	14-Jun-23	12-Oct-22	31-Jan-23	0%	-21											
OTH-1070-3c	Set back road kerb and relocate gully	30	15-Jun-23	21-Jul-23	01-Feb-23	07-Mar-23	0%	-21											
Portion S																			
OTH-1045	XP and TTA application for Portion S	0	08-Apr-22 A	08-Jul-22 A	08-Apr-22	18-May-22	100%												
Area 1																			
OTH-1050-1a	Site formation, retaining wall, extension of subway, stairway, relocate fire hydrant (Part 1)	85	08-Aug-22	17-Nov-22	19-May-22	27-Aug-22	0%	-56											
OTH-1050-1b	Site formation, retaining wall, extension of subway, stairway, relocate fire hydrant (Part 2)	85	18-Nov-22	03-Mar-23	29-Aug-22	08-Dec-22	0%	-56											
OTH-1050-1c	Site formation, retaining wall, extension of subway, stairway, relocate fire hydrant (Part 3)	85	04-Mar-23	17-Jun-23	09-Dec-22	24-Mar-23	0%	-56											
Area 2																			
OTH-1050-2a	Site formation, retaining wall, relocate fire hydrant, relocate public lighting (Part 1)	80	08-Aug-22	11-Nov-22	19-May-22	22-Aug-22	0%	-56											
OTH-1050-2b	Site formation, retaining wall, relocate fire hydrant, relocate public lighting (Part 2)	80	12-Nov-22	20-Feb-23	23-Aug-22	26-Nov-22	0%	-56											
OTH-1050-2c	Relocate traffic signal post	20	21-Feb-23	15-Mar-23	28-Nov-22	20-Dec-22	0%	-56											
OTH-1050-2d	Set back road kerb and relocate gully	50	16-Mar-23	18-May-23	21-Dec-22	23-Feb-23	0%	-56											
Area 3																			
OTH-1050-3a	Demolish existing central divider (Part 1)	60	08-Aug-22	19-Oct-22	19-May-22	29-Jul-22	0%	24											
OTH-1050-3b	Demolish existing central divider (Part 2)	60	20-Oct-22	30-Dec-22	30-Jul-22	11-Oct-22	0%	24											
OTH-1050-3c	Construct new central divider (Part 1)	60	31-Dec-22	15-Mar-23	12-Oct-22	20-Dec-22	0%	24											
OTH-1050-3d	Construct new central divider (Part 2)	60	16-Mar-23	31-May-23	21-Dec-22	07-Mar-23	0%	24											
Portion X																			
OTH-1085	XP and TTA application for Portion X	35	09-Jun-22 A	17-Sep-22	19-May-22	25-Aug-22	57.83%	-8											
OTH-2030	Site formation, retaining wall, modify subway, relocate public lighting (Part 1)	70	19-Sep-22	10-Dec-22	26-Aug-22	18-Nov-22	0%	-8											
OTH-2030a	Site formation, retaining wall, modify subway, relocate public lighting (Part 2)	70	12-Dec-22	09-Mar-23	19-Nov-22	15-Feb-23	0%	-8											
Portion V,Y																			
OTH-1075	XP and TTA application for Portion VY	46	27-Apr-22 A	30-Sep-22	19-May-22	30-Jan-23	77.99%	107											
Area 1																			
OTH-1080-1a	Relocate fire hydrant, set back kerb and relocate gully	30	31-Jan-23	06-Mar-23	31-Jan-23	06-Mar-23	0%	11											
Junction improvement works at Portion J (S4)																			
OTH-2020	Relocation of Traffic System- Siu Wan Road Junctional works (tree felling and site clearance)	30	01-Dec-22	07-Jan-23	06-May-22	11-Oct-22	0%	152											
OTH-2020a	Relocation of Traffic System- Siu Wan Road Junctional works (road realignment)	40	09-Jan-23	27-Feb-23			0%	152											
CLP 132kV and 11kV Cable Works at Bridge and interchange area																			
Cable B (Green) Fanling to Louhu Circuit 132KV- by CLP (Bridge A2,A3 and interchange)																			
CLP-2000	Diversion of CLP 320m cable B1 (Bridge A at portion C,G)	0	08-Dec-21 A	08-Jul-22 A	08-Dec-21	12-Feb-22	100%												
CLP-2010	Diversion of CLP 130m cable B2 (Bridge A at portion C,G)	0	14-Feb-22 A	08-Jul-22 A	14-Feb-22	25-Mar-22	100%												



Activity ID	Activity Name	Rem Dur	Start	Finish	BL1 Start	BL1 Finish	Activity % Complete	Total Float	2022						2023					
									Jun	Jul	Aug	Sep	Oct	Nov	Dec	Jan	Feb	Mar	Apr	
BWFW-8050	Form a site access to riverbed at pier F-02	7	06-May-23	15-May-23	30-Dec-22	07-Jan-23	0%	-11												
BWFW-8060	Set up a row of cofferdam in river to enclose pier F-02 area	26	15-May-23	15-Jun-23	09-Jan-23	10-Feb-23	0%	-11												
North side																				
BWFW-8000	Shift the cofferdam toward the current slope toe, reinstall geotextile and silt curtain inside and outside the cofferdam	6	29-Mar-23	06-Apr-23	25-Nov-22	01-Dec-22	0%	-11												
BWFW-8010	Excavate the slope to riverbed level	12	06-Apr-23	24-Apr-23	02-Dec-22	15-Dec-22	0%	-11												
BWFW-8020	Apply a layer of concrete screeding to the exposed surface	2	24-Apr-23	26-Apr-23	16-Dec-22	17-Dec-22	0%	-11												
BWFW-8030	Remove the cofferdam	7	26-Apr-23	05-May-23	19-Dec-22	28-Dec-22	0%	-11												
Bridge Works (A1,A2,A3,G,F4)																				
Site Clearance & Additional GI and Predrilling Works																				
BWGIPW-0010	C7 access completed after unchartered tree (INTS1-5020)(A3-03R, 04,05,06M)	0		27-Sep-22		02-Jun-22	0%	69												
BWGIPW-1015	Site clearance & additional GI and Pre-drilling works: Bridge A3 (part-3)	12	08-Aug-22	20-Aug-22			0%	30												
BWGIPW-1040	Site clearance & additional GI and Pre-drilling works: Bridge G	41	25-Oct-21 A	30-Jan-23	05-Jan-22	10-Mar-22	22%	9												
BWGIPW-1050	Site clearance & additional GI and Pre-drilling works: Footbridge F4 (after Road of C7 redirect and A3-02)	27	06-Aug-21 A	19-Nov-22	22-Jul-22	22-Sep-22	50%	316												
Construction of Bridge Foundation																				
Construction of Bridge A1 Foundation (Team 1) (~20m depth)																				
BWBF-1230	Pier A1-03a/b (3no. pile, 20d/pile, 1no. workfronts)	0	02-Nov-21 A	21-Dec-21 A	07-May-22	19-Jul-22	100%													
BWBF-1260	Pier A1-04a/b (3no. pile, 20d/pile, 1no. workfronts)(CLP 11kV constraints)	0	18-Nov-21 A	08-Feb-22 A	20-Jul-22	28-Sep-22	100%													
Construction of Bridge A2 Foundation (Team 1) (~20m depth)																				
BWBF-1070a	ELS for Pier A2-02 (SP and backfill for A2-03I BP)	0	25-Apr-22 A	08-Aug-22	29-Apr-22	02-Jun-22	99%	-61												
BWBF-1100a	Pier A2-01a/b (1no. pile, 20d/pile, 1no. workfront)	0	28-Jun-22 A	22-Jul-22 A	11-Aug-22	02-Sep-22	100%													
BWBF-1145	Pier A2-03I (2nos. pile, 20d/pile, 1no. workfront)	40	08-Aug-22	24-Sep-22	24-Jun-22	10-Aug-22	0%	-61												
BWBF-1145b	ELS for Pier A2-03I* (SP and backfill for A2-03I BP)	0	19-May-22 A	06-Aug-22 A	29-Apr-22	02-Jun-22	100%													
BWBF-1250	Pier A2-04M (4nos. pile, 20d/pile, 1no. workfront)	36	25-Jan-22 A	19-Sep-22	01-Apr-22	12-Jul-22	55%	6												
Construction of Bridge A3 Foundation (Team 2) (~30m depth)																				
BWBF-1030	Pier A3-03r (2no. pile, 20d/pile before new 132kV cable laying at this location)	0	11-Feb-22 A	01-Apr-22 A	19-Nov-22	07-Jan-23	100%													
BWBF-1340	Pier A3-01I (1no. pile, 20d/pile, 1no. workfront)	0	07-May-22 A	08-Aug-22	26-Apr-22	20-May-22	99%	-61												
BWBF-1340a	ELS for Pier A3-01r	30	08-Aug-22	10-Sep-22	21-May-22	25-Jun-22	0%	12												
BWBF-1340b	Pier A3-01r (2nos. pile, 20d/pile, 1no. workfront)*	40	20-Sep-22	07-Nov-22	09-Jul-22	24-Aug-22	0%	6												
BWBF-1350a	Pier A3-02 in nullah (6nos. pile, 20d/pile, 1no. workfront)- Stage 2*	0	18-Jun-22 A	08-Aug-22	14-May-22	26-Jul-22	100%	52												
BWBF-1350a1	Demolition of piling platform at A3-02	30	08-Aug-22	10-Sep-22	26-Jul-22	30-Aug-22	0%	316												
BWBF-1350c	ELSW for rising main diversion works (locally, for operation of A3-03I bored pile works)	0	27-May-22 A	06-Aug-22 A	27-May-22	06-Aug-22	100%													
BWBF-1350d	Rising main diversion works (locally, for operation of A3-03I bored pile works)	59	08-Aug-22 A	19-Oct-22	08-Aug-22	19-Oct-22	1%	13												
BWBF-1380	Pier A3-03I (2nos. bored piles, 20d/pile, 1no. workfront)*	40	19-Oct-22	05-Dec-22	20-Oct-22	05-Dec-22	0%	13												
Construction of Bridge G Foundation (Team 3) (~20m depth)																				
BWBF-1110	ELS for Abt G-06 and G-05	30	06-Dec-22	12-Jan-23	06-Dec-22	12-Jan-23	0%	20												
BWBF-1120	Abt G-06 (6nos. pile, 15d/pile, 1 no. workfront)	90	30-Jan-23	20-May-23	13-Jan-23	06-May-23	0%	9												
BWBF-1180	ELS for G-02 to G-04	30	01-Nov-22*	05-Dec-22	01-Nov-22	05-Dec-22	0%	9												
BWBF-1210	Pier G-04 (2nos. pile, 15d/pile, 1 no. workfront)	30	30-Jan-23	06-Mar-23	06-Dec-22	12-Jan-23	0%	44												

Remaining Level of Effort

Actual Level of Effort

Project Baseline Bar

Primary Baseline

Actual Work

Remaining Work

ND/2019/04- 3 Month Rolling Programme

Data date - 08-Aug-22

2022-07_3 Month Rolling Programme

ND201904-3MRP (Show 6 months)

13 OF 16

Date

08-Jan-22

Revision

Checked

Approved

Activity ID	Activity Name	Rem Dur	Start	Finish	BL1 Start	BL1 Finish	Activity % Complete	Total Float	2022												2023																																																																																																																																																																																																																																																																																																																																																																																																																																																																																																																																																																																																																																																																																																																																																																																																																																																																																																																																																																																																																																																																																																																																																																																																																																																																																																																																	
									Jun	Jul	Aug	Sep	Oct	Nov	Dec	Jan	Feb	Mar	Apr																																																																																																																																																																																																																																																																																																																																																																																																																																																																																																																																																																																																																																																																																																																																																																																																																																																																																																																																																																																																																																																																																																																																																																																																																																																																																																																																			
	BWBC-1040	Pile cap for Abt A1-05 (1 no. pile cap, 30d/cap, 1no. workfront)	30	24-Oct-22	26-Nov-22	06-Jan-23	13-Feb-23	0%	155																																																																																																																																																																																																																																																																																																																																																																																																																																																																																																																																																																																																																																																																																																																																																																																																																																																																																																																																																																																																																																																																																																																																																																																																																																																																																																																																													

60335576/C5A/C00/1000

Construction Programme of ND/2019/05

Activity ID	Activity Name	Rem Dur	Early Start	Early Finish	Total Float	01	08	15	22	29	05	12	19	26	05	12	19	26	02	09	16	23	0	
Detail Programme Revision 15																								
1.0 - Contract Data Part 1																								
1.3 - Completion Date																								
1.3.2 - Section of the Works																								
Section 3B																								
S3B-2	Section 3B Plan Completion - (Portion XV, XIX and XX)	0		01-Feb-23	604																			
S3B-3	Section 3B - TERMINAL FLOAT	78	01-Feb-23	19-Apr-23	604																			
Section 6																								
S6-2	Section 6 Plan Completion - (Tree Preservation and Protection)	0		22-May-23	388																			
S6-3	Section 6 - TERMINAL FLOAT	78	23-May-23	08-Aug-23	388																			
2.0 - Preliminary Works																								
2.3 - Contractor's Design (PS 1,109)																								
2.3.4 - (d) Lighting System																								
CDd-135	Road Lighting System - Manufacturing and Delivery	90	01-May-23	29-Jul-23	250																			
2.3.6 - (f) BBI Public Toilet BS System																								
CDf-110	Public Toilet BS and MVAC System - Prep/Submit Design	24	01-Mar-22 A	24-Feb-23	141																			
CDf-130	Public Toilet BS and MVAC System - Design Approval	55	01-May-22 A	27-Mar-23	140																			
2.3.7 - (g) BBI Public Toilet Bio-treatment Plant																								
CDg-110	Public Toilet Bio-treatment Plant - Prep/Submit Design	24	01-Mar-22 A	24-Feb-23	155																			
CDg-130	Public Toilet Bio-treatment Plant - Design Approval	51	28-May-22 A	26-Mar-23	155																			
2.3.8 - (h) Traffic Control and Surveillance System (TCSS)																								
CDh-110	TCSS - Prep/Submit Design	150	02-Mar-23	29-Jul-23	99																			
CDh-130	TCSS - Design Approval	120	01-May-23	28-Aug-23	99																			
2.3.9 - (i) Traffic Detector System																								
CDi-110	Traffic Detector System - Prep/Submit Design	150	02-Mar-23	29-Jul-23	94																			
CDi-130	Traffic Detector System - Design Approval	120	01-May-23	28-Aug-23	94																			
2.3.10 - (j) Crash Cushion System																								
CDj-100	Crash Cushion System - Procurement	72	01-Feb-23	13-Apr-23	23																			
CDj-110	Crash Cushion System - Prep/Submit Design	60	14-Apr-23	12-Jun-23	23																			
4.0 - Bridge Construction																								
4.2 - Form Traveller																								
E2-7406	Form Traveller No. 3 - Fabrication and Delivery	32	01-Aug-22 A	09-Mar-23	3																			
E2-7407	Form Traveller No. 4 - Fabrication and Delivery	68	03-Oct-22 A	25-Apr-23	41																			
4.3 - Segment Fabrication																								
4.3.1 - Shop Drawings																								
- Bridge B2																								
AD-500	Bridge B2 Segment Fabrication Shop Drawings Preparation	42	01-Feb-23	14-Mar-23	201																			
AD-502	Bridge B2 Segment Fabrication Shop Drawings PM Review	36	15-Mar-23	19-Apr-23	353																			
- Bridge E4																								
AD-590	Bridge E4 Segment Fabrication Shop Drawings Preparation	42	15-Mar-23	25-Apr-23	201																			
AD-592	Bridge E4 Segment Fabrication Shop Drawings PM Review	36	26-Apr-23	31-May-23	201																			
4.3.2 - Off-Site Fabrication																								
- C1/C2 End-span																								
OSF-0380	Seg Fab - C1-04ML-C2-01 S01 and S02 (2 nos) M5	12	03-May-23	16-May-23	-2																			
OSF-0383	Seg Fab - C1-04ML-C2-01 S03 to S09 (7 nos) M5	35	17-May-23	26-Jun-23	-2																			
- C2-02 T-span																								
OSF-0460	Seg Fab - C2-02L-C2-01 S01 and S02 (2 nos) M1	12	01-May-23	13-May-23	53																			
OSF-0463	Seg Fab - C2-02L-C2-01 S03 and S09 (7 nos) M1	35	15-May-23	23-Jun-23	53																			
OSF-0465	Seg Fab - C2-02L-C2-03 S01 and S02 (2 nos) M3	12	08-May-23	20-May-23	59																			
OSF-0467	Seg Fab - C2-02L-C2-03 S03 and S09 (7 nos) M3	35	22-May-23	30-Jun-23	59																			

Actual Work

Non-critical

Critical

Milestone

Contract ND/2019/05 - FBES (Shung Him Tong to Kau Lung Hang)

Three-Month Rolling Programme

Project ID : DP15

Layout : 3MRP

Date : 04-Feb-23 / Page 1 of 13

3MRP

Date

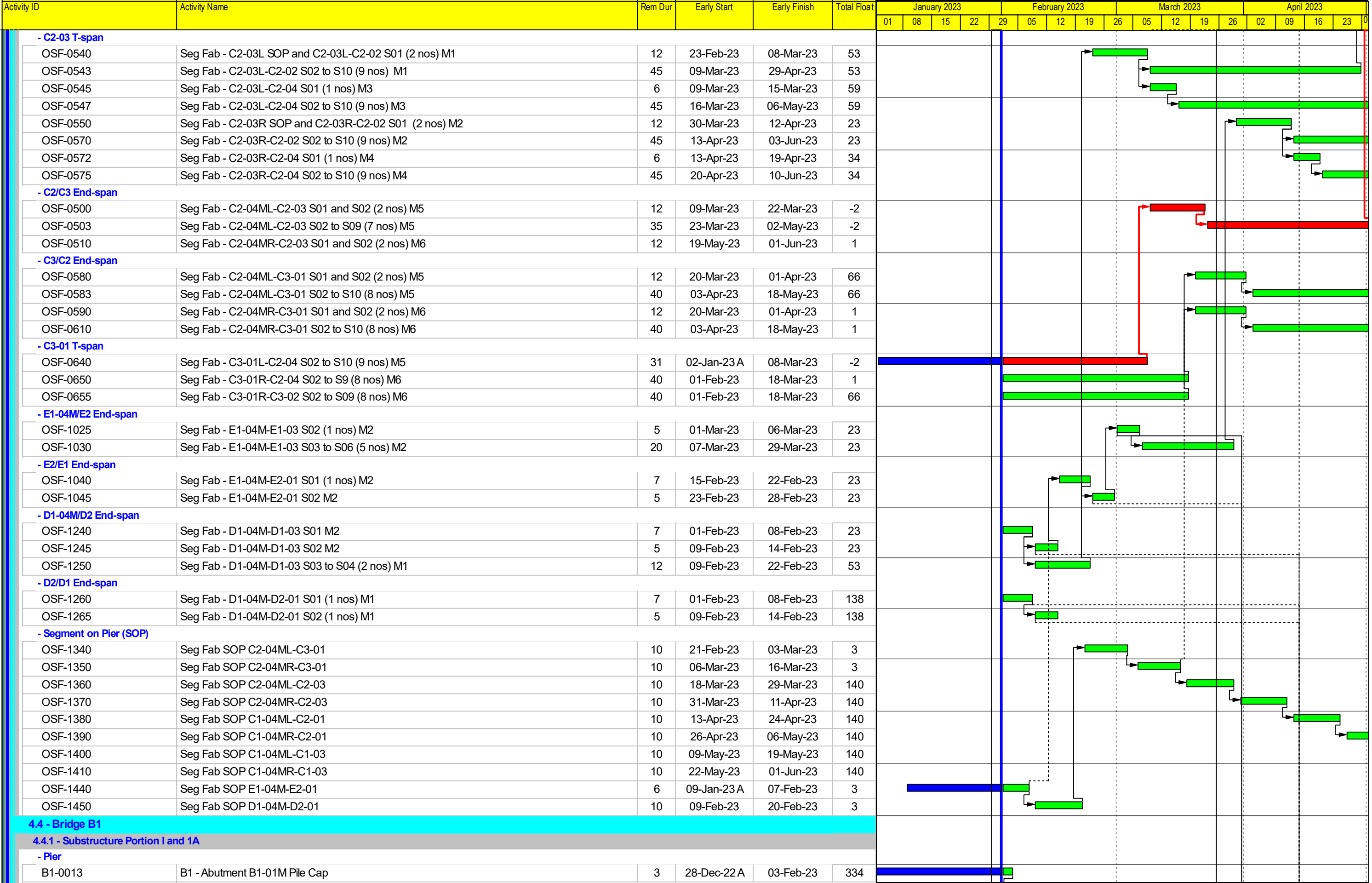
Revision

Check...

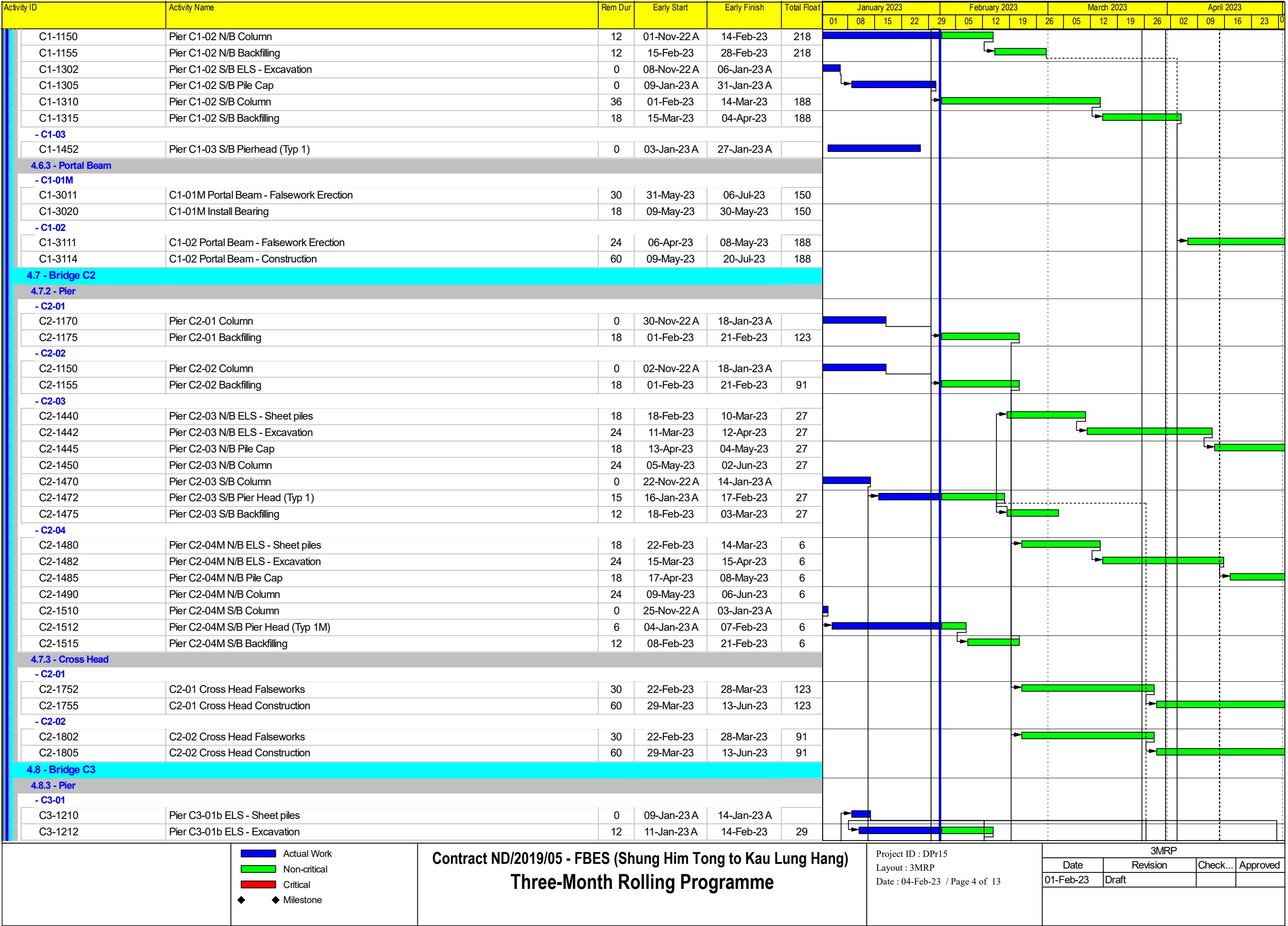
Approved

01-Feb-23

Draft



[illegible]



Activity ID		Activity Name	Rem Dur	Early Start	Early Finish	Total Float	January 2023					February 2023				March 2023				April 2023				
							01	08	15	22	29	05	12	19	26	05	12	19	26	02	09	16	23	0
4.8 - Bridge C3	C3-1215	Pier C3-01b Pile Cap	18	15-Feb-23	07-Mar-23	29																		
	C3-1220	Pier C3-01b Column	18	08-Mar-23	28-Mar-23	29																		
	C3-1222	Pier C3-01b Pier Head (Typ 1)	24	29-Mar-23	29-Apr-23	29																		
	C3-1225	Pier C3-01b Backfilling	18	02-May-23	22-May-23	29																		
	C3-1242	Pier C3-01a Pier Head (Typ 1)	0	14-Nov-22 A	06-Jan-23 A																			
	C3-1245	Pier C3-01a Backfilling	0	09-Jan-23 A	19-Jan-23 A																			
	- C3-02																							
	C3-1375	Pier C3-02 Backfilling	0	02-Jan-23 A	20-Jan-23 A																			
	- C3-03																							
	C3-1425	Pier C3-03a Backfilling	24	09-May-23	06-Jun-23	461																		
	C3-1475	Pier C3-03b Backfilling	24	06-Apr-23	08-May-23	461																		
	- C3-04M																							
	C3-1575	Pier C3-04bM Backfilling	24	29-Mar-23	29-Apr-23	515																		
	4.8.4 - Portal Beam and Cross Head																							
	- C3-02																							
	C3-1810	C3-02 Cross Head Falseworks	30	01-Feb-23	07-Mar-23	-3																		
	C3-1815	C3-02 Cross Head Construction	60	08-Mar-23	22-May-23	-3																		
	C3-1818	C3-02 Cross Head Remove Temp Works	24	23-May-23	20-Jun-23	-3																		
	- C3-03																							
	C3-1832	C3-03 Portal Beam - Construction	24	08-Nov-22 A	28-Feb-23	14																		
	C3-1834	C3-03 Portal Beam - Remove Temp Work	30	01-Mar-23	04-Apr-23	14																		
	- C3-04M																							
	C3-1853	C3-04M Portal Beam - C4 Beam	12	08-Nov-22 A	14-Feb-23	2																		
	C3-1856	C3-04M Portal Beam - C3 Beam	18	29-Nov-22 A	21-Feb-23	2																		
	C3-1858	C3-04M Portal Beam - Dismantle Falsework	30	22-Feb-23	28-Mar-23	2																		
	4.8.5 - Bridge Deck																							
	- T-span C3-01																							
	C3-2110	C3-01 S/B Segment on Pier by Crane	24	23-May-23	20-Jun-23	29																		
	C3-2115	C3-01 N/B Segment on Pier by Crane	24	23-May-23	20-Jun-23	29																		
	- T-span C3-03																							
	C3-2310	C3-03 S/B Segment Erection 1st Pair (2 nos)	6	23-May-23	30-May-23	-20																		
	C3-2315	C3-03 N/B Segment Erection 1st Pair (2 nos)	6	31-May-23	06-Jun-23	-20																		
	4.9 - Bridge C4																							
	4.9.3 - Pier																							
	- C4-02																							
	C4-1375	Pier C4-02 Backfilling	18	01-Feb-23	21-Feb-23	593																		
	4.9.4 - Portal and T Beams																							
	- C4-02																							
	C4-5603	C4-02 Cross Head - Concreting	0	22-Nov-22 A	06-Jan-23 A																			
	C4-5604	C4-02 Cross Head - Remove Temp Works	0	09-Jan-23 A	28-Jan-23 A																			
4.9.5 - Bridge Deck																								
- End-span C4/C3-04M																								
C4-2020	C4/C3-04M S/B Segment Erection End-span (9 nos)	8	02-May-23	10-May-23	-20																			
C4-2060	C4/C3-04M N/B Segment Erection End-span (8 nos)	8	11-May-23	19-May-23	-20																			
C4-2065	Walk Launching Gantry to C3-03	2	20-May-23	22-May-23	-20																			
- T-span C4-01																								
C4-2110	C4-01 N/B Segment Erection 1st Pair (2 nos)	6	18-Mar-23	24-Mar-23	-20																			
C4-2120	C4-01 S/B Segment Erection 1st Pair (2 nos)	6	25-Mar-23	31-Mar-23	-20																			
C4-2130	C4-01 S/B and N/B Segment Erection T-span (18+18 nos)	12	01-Apr-23	19-Apr-23	-20																			
C4-2140	C4-01 S/B and N/B Mid-span Stitch and Stressing	9	18-Apr-23	27-Apr-23	-20																			
C4-2145	Walk Launching Gantry to C3-04M	2	28-Apr-23	29-Apr-23	-20																			

Actual Work
Non-critical
Critical
Milestone

Contract ND/2019/05 - FBES (Shung Him Tong to Kau Lung Hang)

Three-Month Rolling Programme

Project ID : DPr15
Layout : 3MRP
Date : 04-Feb-23 / Page 5 of 13

3MRP

Date	Revision	Check...	Approved
01-Feb-23	Draft		

Activity ID	Activity Name	Rem Dur	Early Start	Early Finish	Total Float	January 2023					February 2023					March 2023					April 2023				
						01	08	15	22	29	05	12	19	26	05	12	19	26	02	09	16	23	0		
- T-span C4-02																									
C4-2205	C4-02 N/B Segment Erection 1st Pair (2 nos)	6	09-Feb-23	15-Feb-23	-20																				
C4-2210	C4-02 S/B Segment Erection 1st Pair (2 nos)	6	16-Feb-23	22-Feb-23	-20																				
C4-2220	C4-02 S/B and N/B Segment Erection T-span (16+16 nos)	11	23-Feb-23	07-Mar-23	-20																				
C4-2230	C4-02 S/B and N/B Mid-span Stitch and Stressing	9	06-Mar-23	15-Mar-23	-20																				
C4-2235	Walk Launching Gantry to C4-01	2	16-Mar-23	17-Mar-23	-20																				
- T-span C4-03																									
C4-2370	C4-03 S/B and N/B Segment Erection T-span (18+18 nos)	0	21-Nov-22 A	12-Jan-23 A																					
- End-span C4-04M																									
C4-2420	C4-04M S/B Segment Erection End-span (7 nos)	0	13-Jan-23 A	20-Jan-23 A																					
C4-2470	C4-04M N/B Segment Erection End-span (7 nos)	3	26-Jan-23 A	03-Feb-23	-20																				
C4-2472	TIME RISK ALLOWANCE Segment Erection Learning Curve	2	04-Feb-23	06-Feb-23	-20																				
C4-2475	Walk Launching Gantry to C4-02	2	07-Feb-23	08-Feb-23	-20																				
- LG Assembly																									
C4-2478	Install Segment Lifting Gantry between C4-04 and C4-03	12	09-Feb-23	22-Feb-23	-20																				
4.10 - Bridge D1																									
4.10.2 - Pier																									
- D1-02																									
D1-1375	Pier D1-02 Backfilling	0	19-Nov-22 A	12-Jan-23 A																					
4.10.4 - Bridge Deck																									
- End-span D1/C4-04M																									
D1-2060	D1/C4-04M Segment Erection End-span (8 nos) by Crane	12	10-May-23	23-May-23	32																				
D1-2065	D1-01/C4-04M Stitch and Stress Bottom Tendon	12	24-May-23	07-Jun-23	32																				
- T-span D1-01																									
D1-2160	D1-01 Segment on Pier	24	01-Mar-23	28-Mar-23	41																				
D1-2170	D1-01 Segment Erection T-span (16 nos) by Crane	16	20-Apr-23	09-May-23	32																				
- T-span D1-02																									
D1-2260	D1-02 Segment on Pier	24	15-Mar-23	15-Apr-23	73																				
- T-span D1-03																									
D1-2360	D1-03 Segment on Pier	24	29-Mar-23	29-Apr-23	77																				
- End-span D1-04M																									
D1-2460	D1-04M Segment on Pier	24	17-Apr-23	15-May-23	105																				
4.11 - Bridge D2																									
4.11.1 - Foundation																									
- Portion XI																									
- Pier D2-04M																									
D2-1016	Existing NB77 - Application for Lighting Removal	54	01-Mar-23	08-May-23	9																				
D2-1018	Existing NB77 - Lighting Removal/Install Temp Lighting	24	09-May-23	06-Jun-23	9																				
D2-1020	Existing NB77 - Remove Noise Panels and Steel Frames	24	15-Mar-23	15-Apr-23	27																				
D2-1025	Existing NB77 - Demolish Footing	42	17-Apr-23	06-Jun-23	9																				
D2-1245	Abutment D2-04M TTA - Submission and Approval	24	01-Nov-22 A	28-Feb-23	3																				
D2-1250	Abutment D2-04M TTA - Implementation	12	01-Mar-23	14-Mar-23	3																				
D2-1255	Abutment D2-04M Site Clearance	30	15-Mar-23	22-Apr-23	3																				
D2-1258	Abutment D2-04M Existing NB29 Demolition	72	15-Mar-23	13-Jun-23	3																				
4.11.2 - Pier																									
- D2-01																									
D2-1501	Pier D2-01 Pre-grouting (daytime work) (CE)	0	16-Nov-22 A	12-Jan-23 A																					
D2-1502	Pier D2-01 Pre-grouting CNP Application (CE)	0	16-Nov-22 A	19-Jan-23 A																					
D2-1503	Pier D2-01 Pre-grouting (NTH) (CE)	11	20-Jan-23 A	13-Feb-23	-48																				
D2-1505	Pier D2-01 Pipe Piles + Grouting	11	20-Jan-23 A	13-Feb-23	-48																				
D2-1510	Pier D2-01 ELS - Excavation/Break Pile Head/Blinding	54	14-Feb-23	21-Apr-23	-48																				
<div><div></div> Actual Work</div> <div><div></div> Non-critical</div> <div><div></div> Critical</div> <div><div></div> Milestone</div>		Contract ND/2019/05 - FBES (Shung Him Tong to Kau Lung Hang) Three-Month Rolling Programme					Project ID : DP15 Layout : 3MRP Date : 04-Feb-23 / Page 6 of 13					3MRP <table><tr><td>Date</td><td>Revision</td><td>Check...</td><td>Approved</td></tr><tr><td>01-Feb-23</td><td>Draft</td><td></td><td></td></tr></table>				Date	Revision	Check...	Approved	01-Feb-23	Draft				
Date	Revision	Check...	Approved																						
01-Feb-23	Draft																								

Activity ID		Activity Name	Rem Dur	Early Start	Early Finish	Total Float	January 2023					February 2023				March 2023				April 2023					
							01	08	15	22	29	05	12	19	26	05	12	19	26	02	09	16	23	0	
4.11.3 - Bridge Deck	D2-1515	Pier D2-01 Pile Cap Lower Turn Table Casting Including Cas-in Items	30	22-Apr-23	29-May-23	-48																			
	D2-1516	Pier D2-01 Pile Cap Lower Turn Table Remove Formwork and Backfilling	6	30-May-23	05-Jun-23	-48																			
	- D2-02																								
	D2-1584	Tower Crane 3 - Ground Reinstatement	0	24-Nov-22 A	05-Jan-23 A																				
	D2-1585	Tower Crane 3 - Erection and T&C	0	06-Jan-23 A	20-Jan-23 A																				
	- D2-03																								
	D2-1630	Pier D2-03 Column	0	02-Jan-23 A	28-Jan-23 A																				
	D2-1635	Pier D2-03 Backfilling	15	30-Jan-23 A	17-Feb-23	-8																			
	D2-1640	TIME RISK ALLOWANCE - for D2-03 Pier Construction	6	18-Feb-23	24-Feb-23	-8																			
	4.11.3 - Bridge Deck																								
	- End-span D2/D1-04M																								
	D2-2050	D2/D1-04M Segment on Pier	30	17-Apr-23	22-May-23	409																			
	- D2-01																								
	- Prep Work																								
	D2-2151	Existing Lift - Submit/Approve Pedestrian Diversion/Lift Suspension	62	21-Oct-22 A	18-Apr-23	161																			
	D2-2152	Existing Lift - Pedestrian Diversion and Lift Temporary Removal	48	19-Apr-23	15-Jun-23	161																			
	D2-2159	D2-01 Obtain MTRC Consent for Deck Construction	72	01-Feb-23	29-Apr-23	81																			
	- D2-02																								
	D2-7550	D2-02 Cast-in-situ Segment on Pier / Table Top	51	16-Jan-23 A	31-Mar-23	-25																			
	D2-7555	D2-02 SOP Curing/Formwork Removal	9	01-Apr-23	15-Apr-23	-25																			
	D2-7565	D2-02 Form Traveler Installation - FT3	55	17-Apr-23	21-Jun-23	-25																			
	- D2-03																								
	D2-2360	D2-03 Cast-in-situ Segment on Pier / Table Top	78	25-Feb-23	02-Jun-23	-8																			
	4.12 - Bridge E1																								
	4.12.2 - Pier																								
	- E1-04																								
	E1-5588	Pier E1-04M Install Bearing	0	18-Nov-22 A	20-Jan-23 A																				
	4.12.4 - Bridge Deck																								
	- End-span D1/C4-04M																								
	E1-2060	E1/C4-04M Segment Erection End-span (8 nos) by Crane	12	24-May-23	07-Jun-23	32																			
	- T-span E1-01																								
	E1-2160	E1-01 Segment on Pier	23	15-Feb-23	13-Mar-23	32																			
	E1-2170	E1-01 Segment Erection T-span (16) by Crane	16	28-Mar-23	19-Apr-23	32																			
	- T-span E1-02																								
	E1-2260	E1-02 Segment on Pier	12	18-Nov-22 A	14-Feb-23	32																			
	E1-2270	E1-02 Segment Erection T-span S1 to S3 (6 nos) by Crane	6	06-Mar-23	11-Mar-23	45																			
	- T-span E1-03																								
	E1-2360	E1-03 Segment on Pier	12	18-Nov-22 A	14-Feb-23	32																			
	E1-2370	E1-03 Segment Erection T-span (16 nos) by Crane	16	15-Feb-23	04-Mar-23	45																			
	- T-span E1-04M																								
E1-2380	E1-04M Segment on Pier	24	03-Apr-23	05-May-23	101																				
4.13 - Bridge E2																									
4.13.2 - Pier																									
- E2-01																									
E2-1515	Pier E2-01 Pile Cap Spherical Bearing and Reaction Block	0	19-Nov-22 A	10-Jan-23 A																					
E2-1516	Pier E2-01 Pile Cap Stanchions and Sandboxes	0	11-Jan-23 A	17-Jan-23 A																					
E2-1517	Pier E2-01 Pile Cap Upper Turn Table Casting Including Cast-in Items	15	18-Jan-23 A	17-Feb-23	-34																				
E2-1518	Pier E2-01 Pile Cap Upper Turn Table Remove Formwork	6	18-Feb-23	24-Feb-23	-34																				
E2-1522b	Pier E2-01 Pier/Column - 2 columns	24	25-Feb-23	24-Mar-23	-34																				
E2-1522c	Pier E2-01 Pier/Column - Top column	12	29-Mar-23	15-Apr-23	-34																				
E2-1525	Pier E2-01 Pier Head (Typ 6)	21	17-Apr-23	11-May-23	-34																				

Actual Work
Non-critical
Critical
Milestone

Contract ND/2019/05 - FBES (Shung Him Tong to Kau Lung Hang)

Three-Month Rolling Programme

Project ID : DP15
Layout : 3MRP
Date : 04-Feb-23 / Page 7 of 13

3MRP

Date

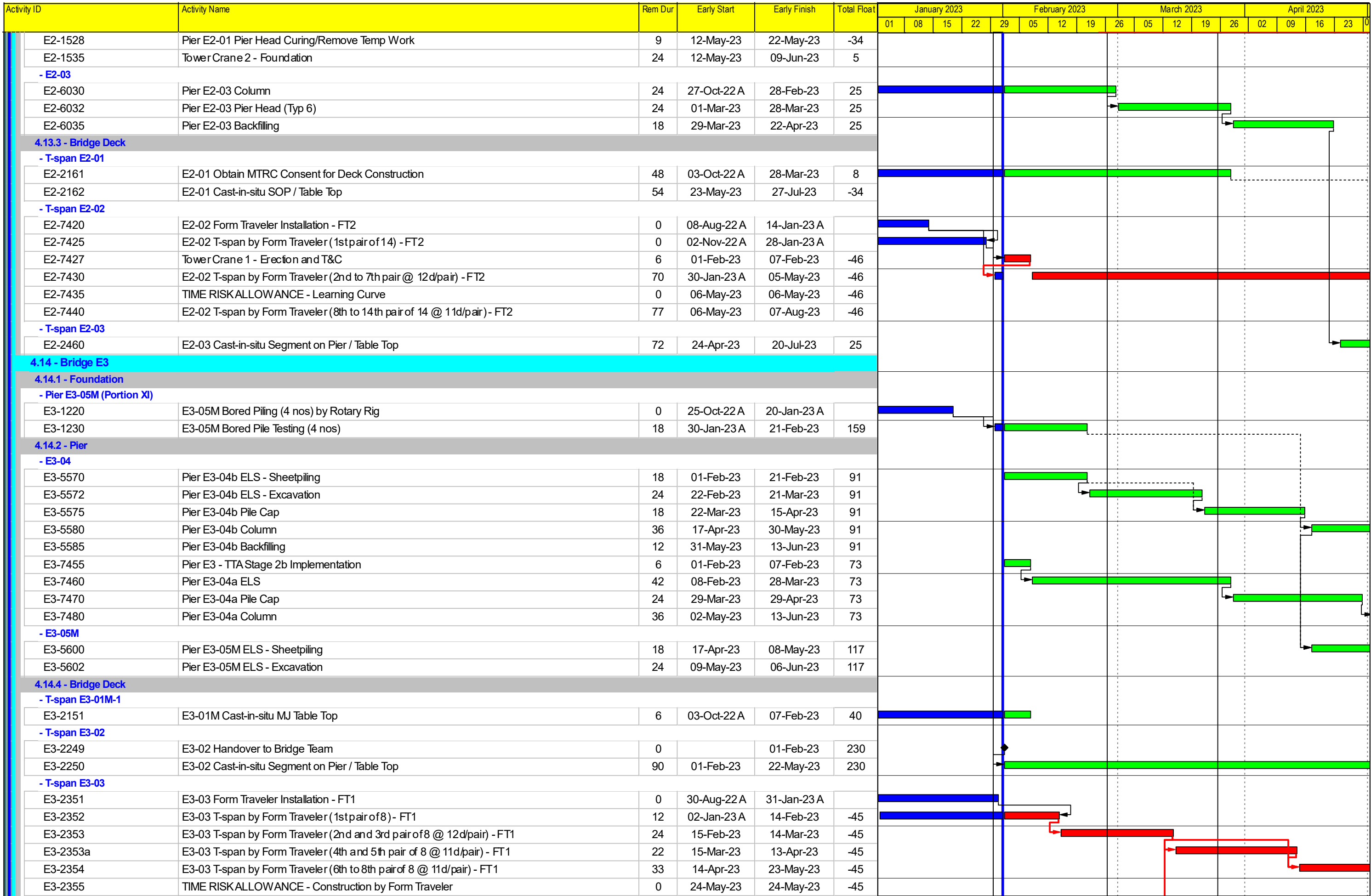
Revision





Check...

Approved

01-Feb-23

Draft

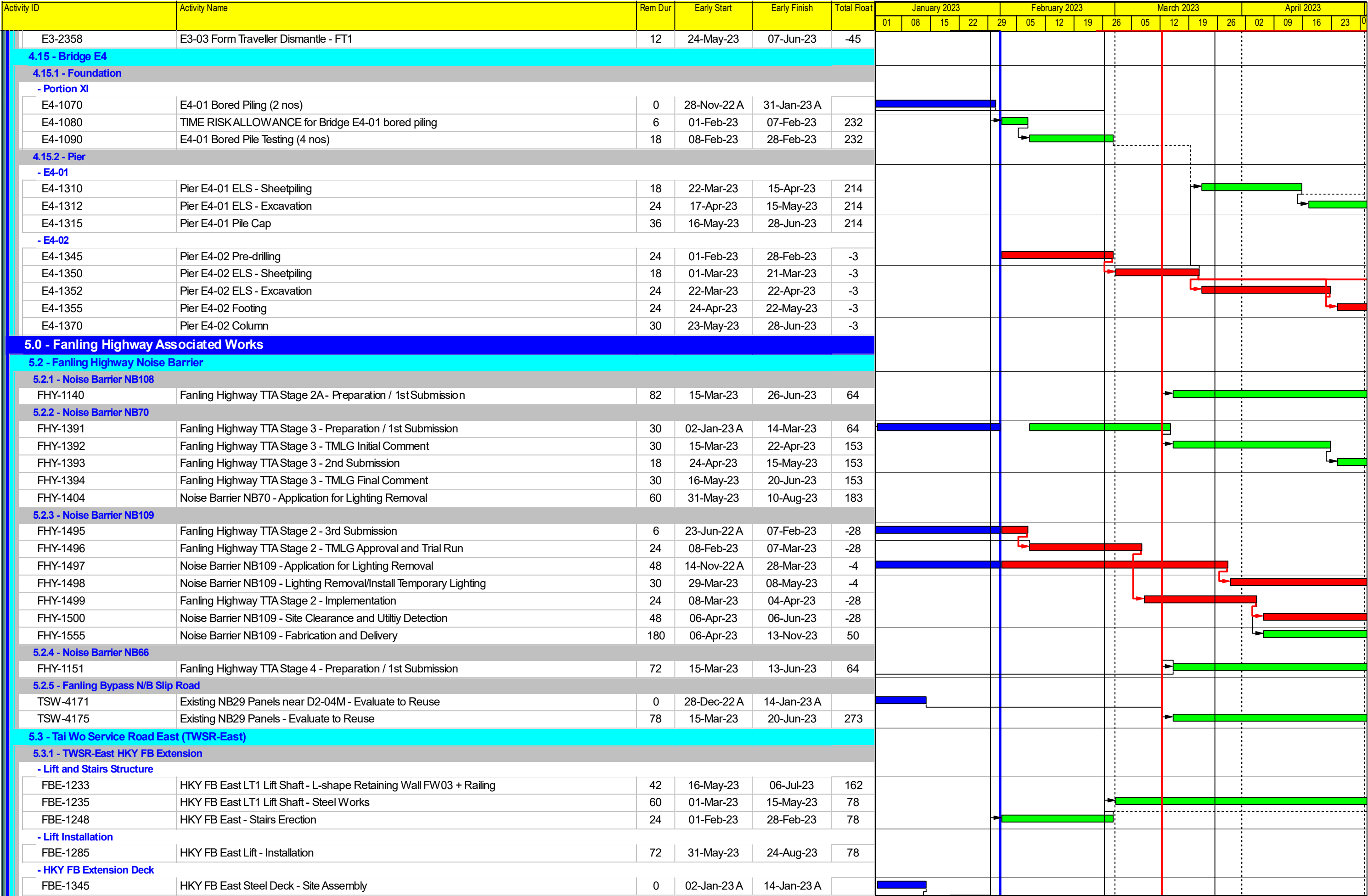


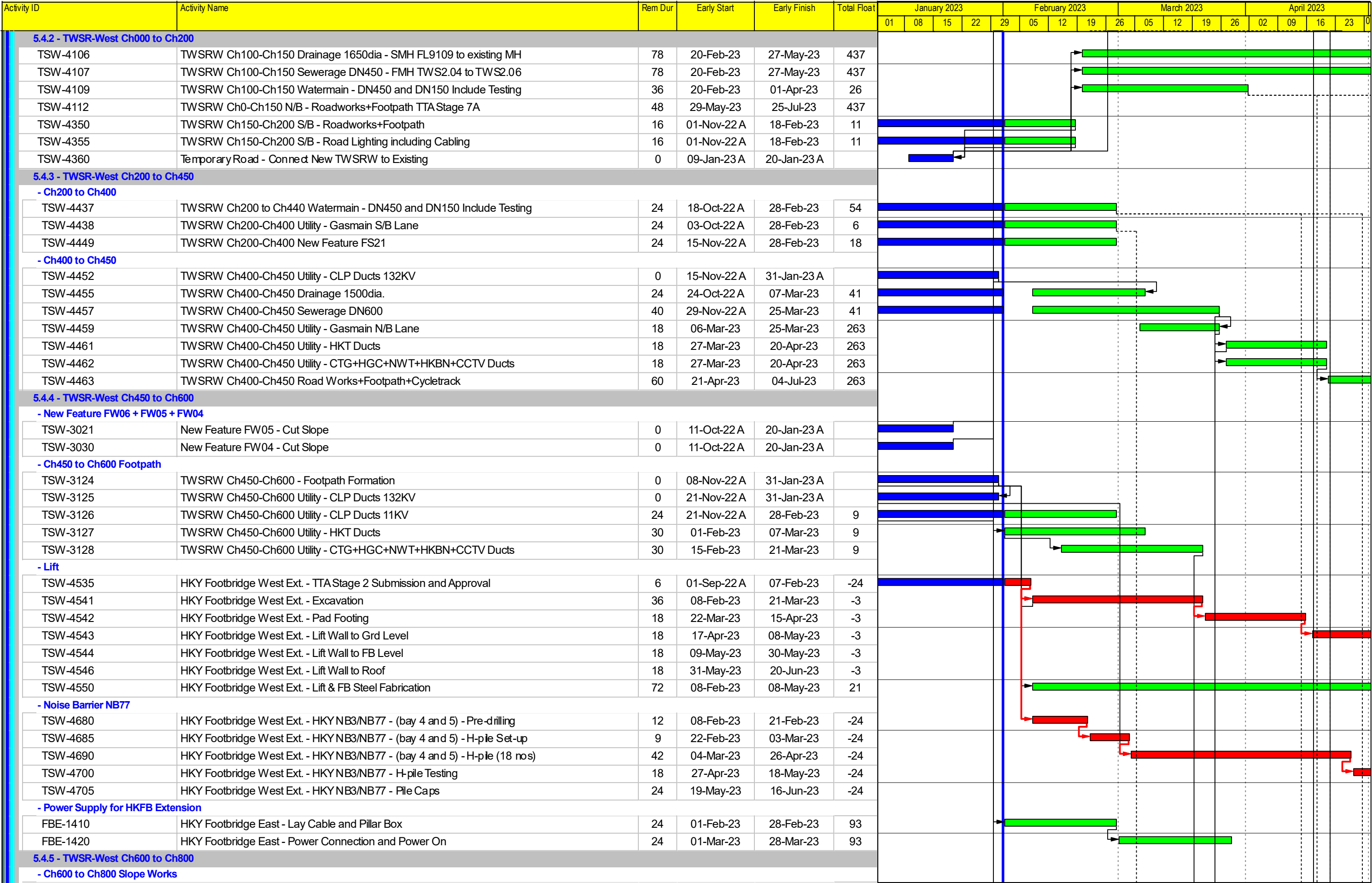
 Actual Work
 Non-critical
 Critical
 Milestone

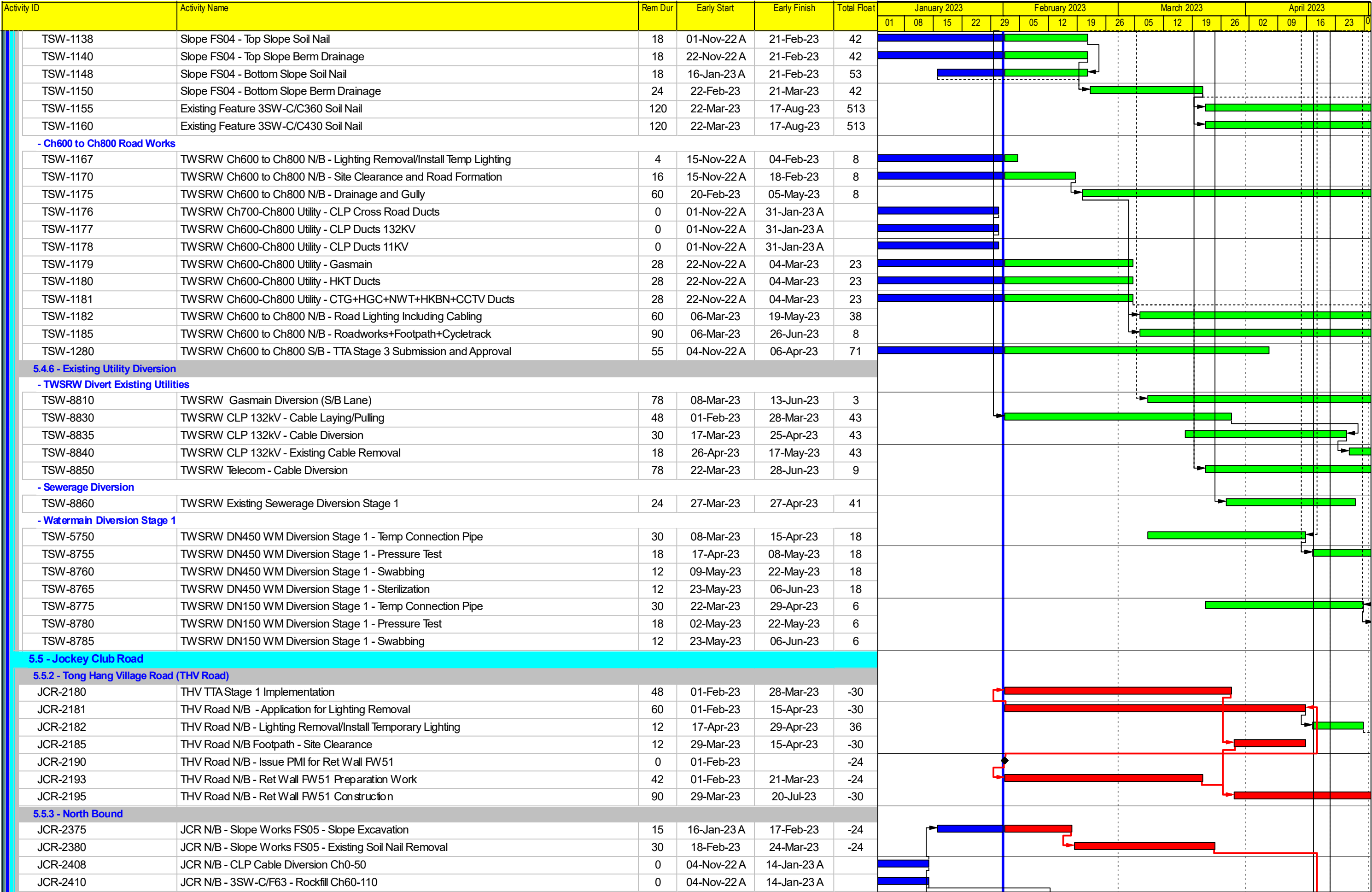
Contract ND/2019/05 - FBES (Shung Him Tong to Kau Lung Hang)
Three-Month Rolling Programme

Project ID : DPr15
Layout : 3MRP
Date : 04-Feb-23 / Page 8 of 13

3MRP			
Date	Revision	Check...	Approved
01-Feb-23	Draft		





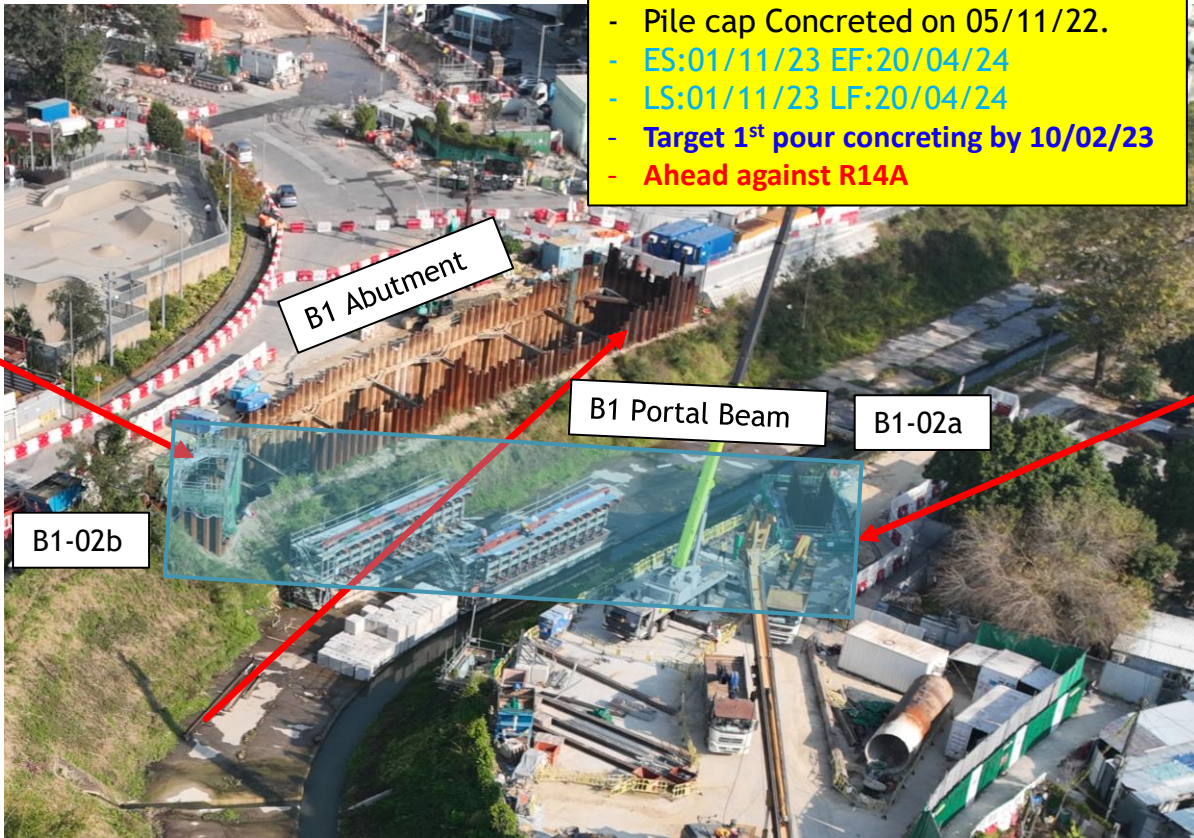


Activity ID	Activity Name	Rem Dur	Early Start	Early Finish	Total Float	January 2023					February 2023				March 2023				April 2023			
						01	08	15	22	29	05	12	19	26	05	12	19	26	02	09	16	23
JCR-2415	JCR N/B - 3SW-C/F63 - Rockfill	12	16-Jan-23 A	14-Feb-23	-24																	
JCR-2420	JCR N/B - Road Formation	12	15-Feb-23	28-Feb-23	-24																	
JCR-2430	JCR N/B - Drainage Works	36	01-Mar-23	15-Apr-23	-24																	
JCR-2440	JCR N/B - Utility Install/Traffic Light Civil Provision	36	01-Mar-23	15-Apr-23	-24																	
JCR-2450	JCR N/B - Temp Road and Remove Central Barrier for TTA Stage 2	36	17-Apr-23	30-May-23	-24																	
5.5.5 - South Bound																						
JCR-2600	JCR TTA Stage 2A Implementation	12	31-May-23	13-Jun-23	-24																	
6.0 - TCSS Works																						
6.1 - Key Date 1																						
6.1.2 - TWSRE & FH S/B																						
TCS-132	TCSS Ducts - TWSRE Inside the New BBI	36	24-Apr-23	06-Jun-23	465																	
TCS-134	TCSS Ducts - TWSRE Along New BBI Entrance Road	36	20-Apr-23	02-Jun-23	540																	
6.2 - Key Date 3A and Section 9A																						
TCS-300	ToI/FH Section 4 - Submit/Approve Interface Management Plan	120	02-Mar-23	28-Jul-23	104																	
6.3 - Key Date 3B and Section 9B																						
TCS-370	Traffic Defector System - Submit /Approve Interface Management Plan	120	02-Mar-23	28-Jul-23	104																	
6.4 - Section 9C																						
TCS-440	BCP Connecting Road TCSS - Submit /Approve Interface MP	82	18-Oct-22 A	12-May-23	130																	
TCS-450	BCP Connecting Road TCSS - Removal of Existing TCSS Equipment	36	13-May-23	26-Jun-23	130																	
7.0 - Miscellaneous Works																						
MIS-100	Preservation and Protection of Trees	90	28-Oct-20 A	22-May-23	314																	

B1-02 Portal Beam



B1-02b pier construction in progress.



Portion 1 (On Kui St)
B1-02 Portal Beam

- Pile cap Concreted on 05/11/22.
- ES:01/11/23 EF:20/04/24
- LS:01/11/23 LF:20/04/24
- Target 1st pour concreting by 10/02/23
- Ahead against R14A



B1-02a pier construction in progress.



B1-02 Mega-shor tower for portal beam construction completed on 29/12/22



B1-02 portal beam construction in progress






B1-01M Blinding Layer Casted



B1-01M Rebar Fixing in progress



B1-02b

B1 Abutment

B1-02a

B2-01

B2-02

B2-03

Portion 1 (On Kui St)

- B1-01M
- Blinding Layer Casted
- Pile Head Breaking Completed
- Formwork Erected
- Rebar Fixing in Progress
- Pile Cap - ES: 22/11/22 EF: 06/02/23
- Pile Cap - LS: 26/10/23 LF: 06/01/24
- On track R14A

2. Portion 3 (Shum Him Tong)

- B2-02
- Sheet Piling Works in Progress
- ELS - ES: 22/04/23 EF: 13/05/23
- ELS - LS: 28/10/23 LF: 27/11/23
- Ahead R14A

3. Portion 2 (Shum Him Tong)

- B2-03 Bored Piling works Completed
- 2 nos. I.C. completed at Portion II
- Bored Piling - ES: 03/01/23 EF: 18/01/23
- Bored Piling - LS: 19/07/23 LF: 03/08/23
- Ahead R14A



B2-03 Bored piling Completed on 24/12/22

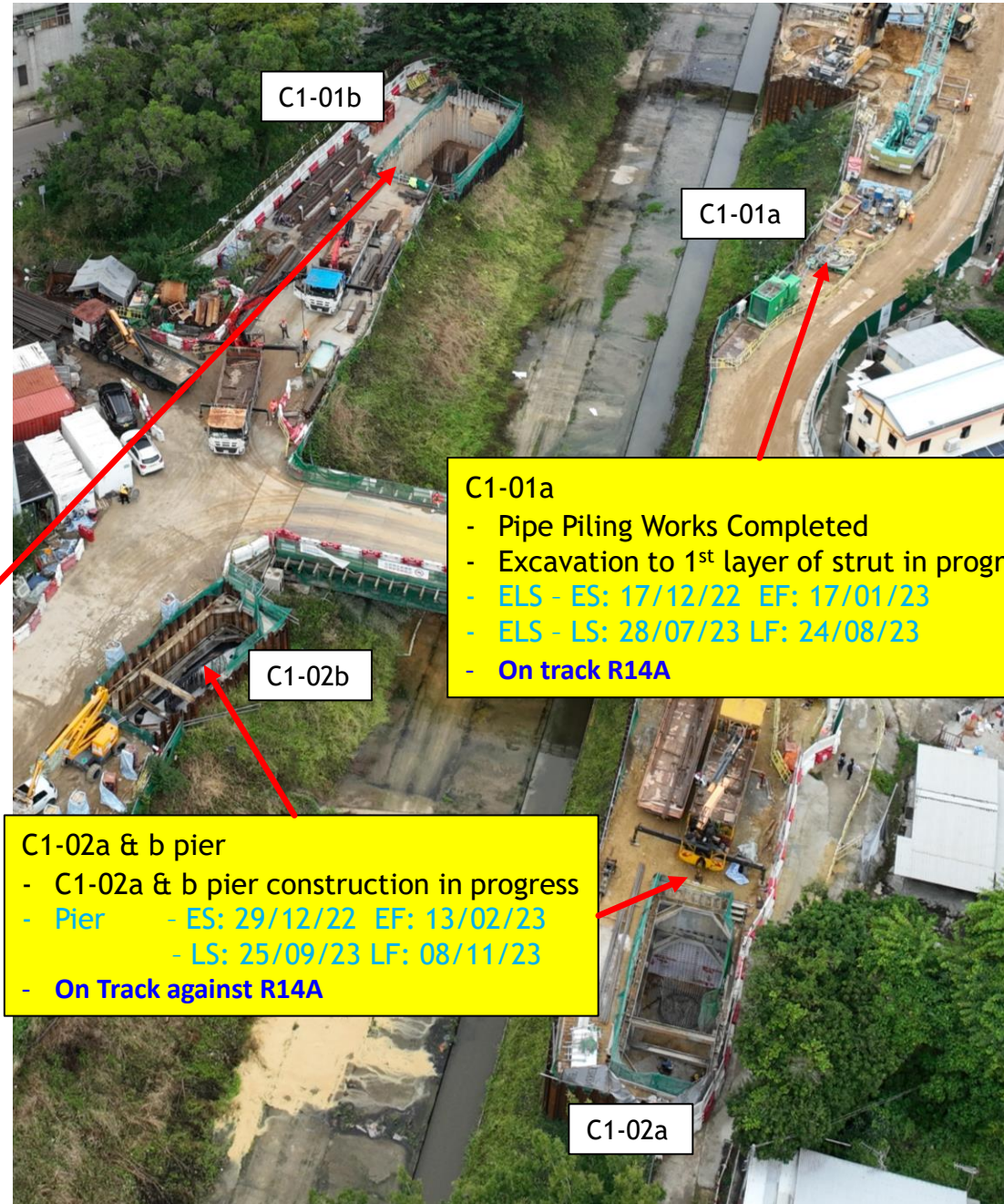


Bored Piles Testing work in progress



C1-01b pier head construction in progress

- C1-01b pier head
- C1-01a pier head in progress
 - Pier head - ES: 18/11/22 EF: 15/12/22
- LS: 01/09/23 LF: 28/09/23
 - **On track R14A**



- C1-01a
- Pipe Piling Works Completed
 - Excavation to 1st layer of strut in progress
 - ELS - ES: 17/12/22 EF: 17/01/23
- ELS - LS: 28/07/23 LF: 24/08/23
 - **On track R14A**

- C1-02a & b pier
- C1-02a & b pier construction in progress
 - Pier - ES: 29/12/22 EF: 13/02/23
- LS: 25/09/23 LF: 08/11/23
 - **On Track against R14A**



C1-02b pier kicker completed on 03/01/23



C1-01a Pipe Piling Works Completed



C1-01a ELS 1st layer Excavation in progress



C1-02a pier kicker completed on 03/01/23

North Team



C1-03 Falsework Dismantling completed on 20/12/22



C1-04 Falsework Dismantling completed on 16/12/22

Portion 3 (Tong Shun Hing)

- C1-03b Pier head completed on 07/11/22
- C1-03a pier head completed on 07/12/22

Pier head - ES: 20/06/23 EF: 23/08/23
 - LS: 27/10/23 LF: 30/12/23

- Ahead against R14A



Portion 3 (Tong Shun Hing)

- C1-04a pier head completed on 28/10/22
- C1-04b pier head completed on 29/11/22

Pier head - ES: 28/06/23 EF: 06/09/23
 - LS: 23/12/23 LF: 28/03/24

- Ahead against R14A



C1-03 Backfilling and sheet pile extraction in progress.



C1-04 Backfilling and sheet pile extraction in progress.



C2-01 pier construction completed on 21/12/22




C2-02 pier construction completed on 14/12/22




Portion 4

C2-01 & C2-02 pier & cross head Construction

- C2-02 pier completed on 14/12/22
- C2-01 pier completed on 21/12/22
- Pier + Pier head - ES: 30/11/22 EF: 13/01/23
- LS: 03/06/23 LF: 17/07/23
- On track R14A



C2-02 Dismantling of falsework in Progress



C2-02 mass concrete for cross head construction completed

Portion 5 (On Lok Garden)

C2-03a & C2-04a & C3-01a pier head

- C3-01 pier head completed
- C2-03a & C2-04a pier head in progress
- Pier + Pier head
 - ES: 15/11/22 EF: 30/01/23
 - LS: 14/12/22 LF: 22/02/23


- Ahead against R14A

C3-01b ELS

- Pipe piling commenced on 05/01/23
- ELS - ES: 06/01/23 EF: 30/01/23
 - LS: 21/02/23 LF: 13/03/23
- On Track against R14A




C2-03a pier head construction in progress



C3-01a pier head construction completed on 23/12/22



C3-01b pipe piling commenced on 05/01/23



C2-04a pier head construction in progress

Portion 6 (Village side)
C3-02 Cross Head Construction in Progress
Cross head - ES:20/01/23 EF:29/05/23
 - LS:11/02/23 LF:16/06/23
- Ahead against R14A



C3-02 Pier construction completed on 09/12/22




C3-02 cross head construction in progress

▶ North Team
Area Highlighted
- Portal Beam - C3-04 & C3-03

Portion 6 (Village side)
C3-04 MJ Portal Beam Construction in Progress
- Portal beam - ES:08/11/22 EF:06/03/23
LS:05/12/22 LF:01/04/23
- Target 1st pour concreting by 11/01/23
- On track against R14A



C3-04 portal beam side formwork completed on 22/11/22




C3-03 Portal Beam rebar fixing in progress



C3-04 MJ Portal Beam rebar fixing in progress




C3-03 portal beam side formwork completed on 06/1/23



Portion 6 (Village side)
C3-03 Portal Beam Construction in Progress
- Portal beam - ES:03/10/22 EF:13/02/23
LS:12/12/22 LF:27/04/23
- Target 1st pour concreting by 20/01/23
- On track against R14A

Portion 6
C4-02

- C4-02 cross head - Remove Temporary works
- ES:29/11/22 EF:28/12/22
LS:13/12/22 LF:12/01/23
- Target hand over to backfill on 11/01/23
- On track against R14A




C4-02 Dismantling of temporary falsework in progress



Launching Girder (Bridge C4)

- Completed erecting segments for C4-03L&R T-Span and C4-04L&R End Span, total 58 out of 60 completed type A segments.



7

▶ North Team

Area Highlighted - E2-01 & D2-01




E2-01 primary reaction blocks completed concreting on 06/01/23.



E2-01 shear steel support installation completed on 04/01/23.



D2-01 pre-grouting works (within MTRC 6m Zone) in progress. Pipe piling (outside MTRC 6m Zone) in progress.



- Portion 8 (MTR trackside)
- E2-01
- Shear steel support installation completed on 04/01/23.
 - Primary reaction blocks concreted on 06/01/23.
 - E2-01 Pile Cap Construction
 - ES: 07/10/22 EF: 05/01/23
 - LS: 07/10/22 LF: 05/01/23
 - Slippage against R14A
- D2-01
- Pre-grouting works (within MTRC 6m Zone) in progress.
 - Pipe piling (outside MTRC 6m Zone) in progress.
 - D2-01 ELS + Grouting + Excavation
 - ES:11/11/22 EF:16/02/23
 - LS:15/11/22 LF:20/02/23
 - Slippage against R14A



Form Traveller (Bridge E2 and E3)

- 1st Form Traveller at E2-02:
 - Completed Concreting E2-E2-02-E2-01-S01 on 17 Dec 22 and E2-E2-02-E2-03-S01 on 20 Dec 22
 - Post tensioning works for 1st pair of cantilever tendons 1C2 completed
 - Preparation works to launch the form traveller at up chainage to construct E2-E2-02-E2-03-S02
- 2nd Form Traveller at E3-03:
 - Rebar fixing for whole segment is under progress
 - Scheduled to concrete before 2023 CNY
- 3rd Form Traveller & 4th Traveller:
 - Design and ICE endorsement in progress



Segments Erection by Crane (Bridge E1)

- Completed installation of access tower and scaffold for rebar fixing for both Pier E1-02 and E1-03.
- Post drilling rebar for Pier E1-03 is completed.
- Post drilling rebar for Pier E1-02 is in progress.



Bridge Rotation




- Installation of outer shear support is in progress.
- Installation of sliding track, sand box, stanchion, spherical bearing, monitoring system, anchor block for prestressing are completed.



▶ Viaduct

Segment On Pier (SOP)


- Completed pouring for SOP at Pier E3-01 on 16 December 22.
- Completed first pour for E3-01-E3-02-S01 and E3-01-E2-03-S01 on 30 December 2022.




▶ Viaduct

Others

- Concreting and backfilling for the Tower Crane at D2-02 foundation was completed.



▶ South Team
HKY FB Extension (TWSRE)



1. HKY FB East Steel Deck - Erection

FBE-1350 (R14A) ES:29/11/22 EF:12/12/22

LS:04/01/23 LF:17/01/23

- Erection steel deck completed on 6 Jan 23



2. TWSRE – BBI Cover walkway Footing

BBI-1215 (R14A) ES:13/12/22 EF:19/01/23

LS:18/01/23 LF:24/02/23

- Footing bay 6~12 and bay 19 ~ 20
- (9/20 completed)



3. TWSRE – BBI Road work

BBI-1330 (R14A) ES:07/02/23 EF:03/04/23

LS:11/03/23 LF:11/05/23

4. TWSRE – Dn600 Watermain within BBI area

PMI 027- 200 (R14A) ES:18/10/22 EF:28/11/22

LS:19/05/23 LF:03/07/23

- Target connection by 07/Feb/23



1. TWSRW CLP132kV Cable diversion

TSW 8835 (R14A) ES:25/02/23 EF:31/03/23

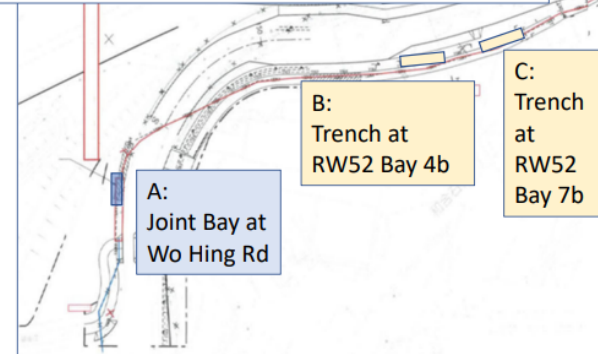
LS:20/04/23 LF:25/05/23

- All ducts laying must be completed on or before 20/02/23 in order to facilitate outage in 2023
- Outage shall be completed by 15/04/23

Schedule for 132kV switchover at TWSRW

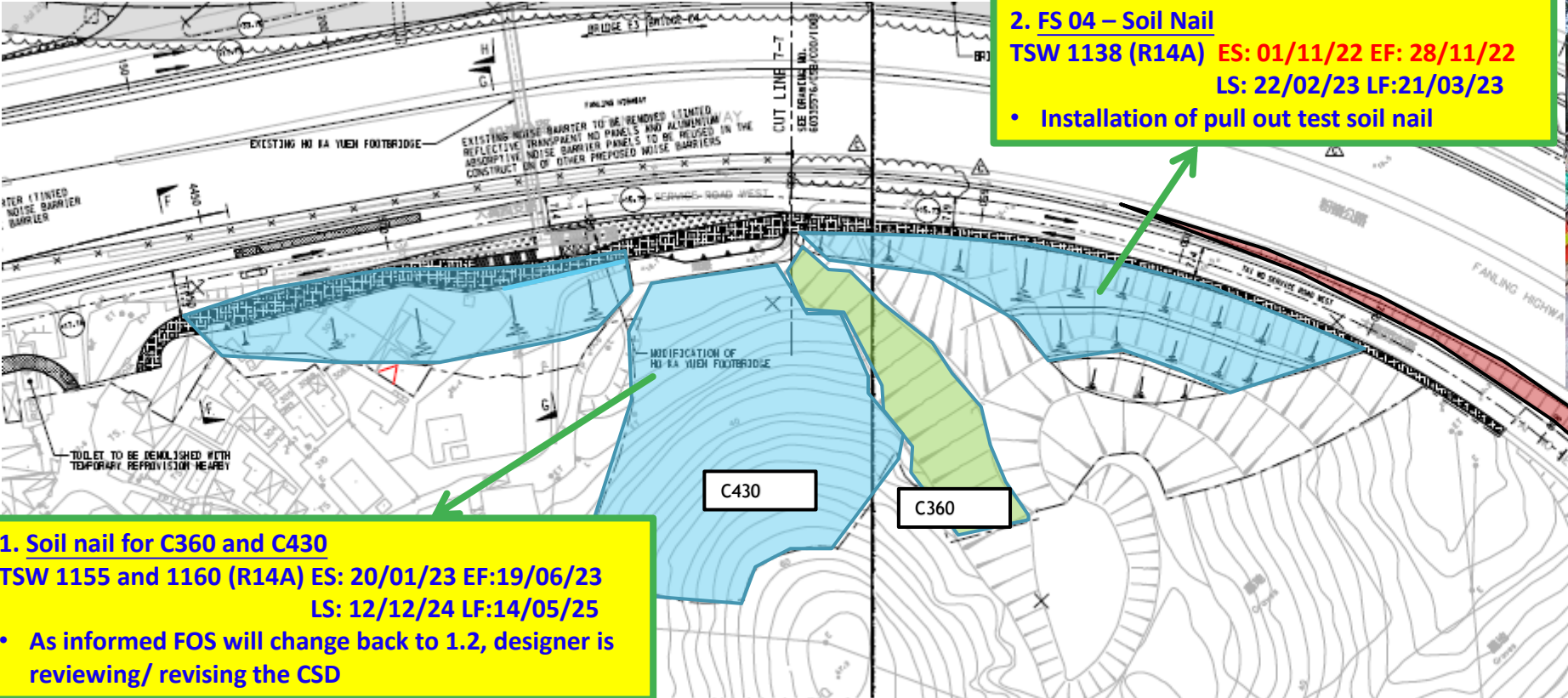

Key dates

- 1/2/23 – TTA by JV and Excavation of joint bay by CLP (at A and G)
- 21/2/23 – Cabling work
- 10/3/23 – 1st outage
- 27/3/23 – 2nd outage (complete works by 15/4)



Location	Description/ Status	Completion Date	Action by
A:	JV to obtain RA for TTA	30/1	JV
Joint bay at Wo Hing Rd footpath	TTA to be implemented by 30/1		
	Excavation and set up joint bay	1/2 - 20/2	CLP
B:	Complete footing	6/1	JV
FW 52 bay 4b	CLP duct laying	7/1 - 9/1	CLP
C:	Complete footing	13/1	JV
FW52 bay 7b	CLP duct laying	16/1 - 19/1	CLP
D:	Expose joint bay	10/1 - 14/1	CLP
Joint bay for cabling			
E:	Lower down existing footpath and preparation	4/1 - 11/1	JV
Access diversion		12/1	JV
Trench at HKY entrance	Trench excavation	13 - 14/1	JV
	CLP duct laying	16/1 - 20/1	CLP
F:	Cross road drainage and trench excavation	4/1 - 9/1	JV
Trench near FW06	CLP duct laying	10/1 - 13/1	CLP
G:	RA for TTA165 is ready	30/1	JV
Joint bay at Kui Tau Rd	TTA to be implemented by 30/1		
	Excavation and set up joint bay	1/2 - 20/2	CLP
	Cabling works (2 circuits, total 6 drums)	21/2 - 10/3	
	Cable jointing (1st circuit)	10/3 - 24/3	
	T&C	24/3 - 26/3	CLP
	Cable jointing (2nd circuit)	27/3 - 10/4	
	T&C	12/4 - 15/4	

*total 9nos draw pit to be excavated by CLP by 20/2/23





1. Bored Pile E3-05M (4 nrs)

E3-1220 (R14A) ES:25/10/22 EF:05/01/23
LS:10/12/22 LF:24/02/23

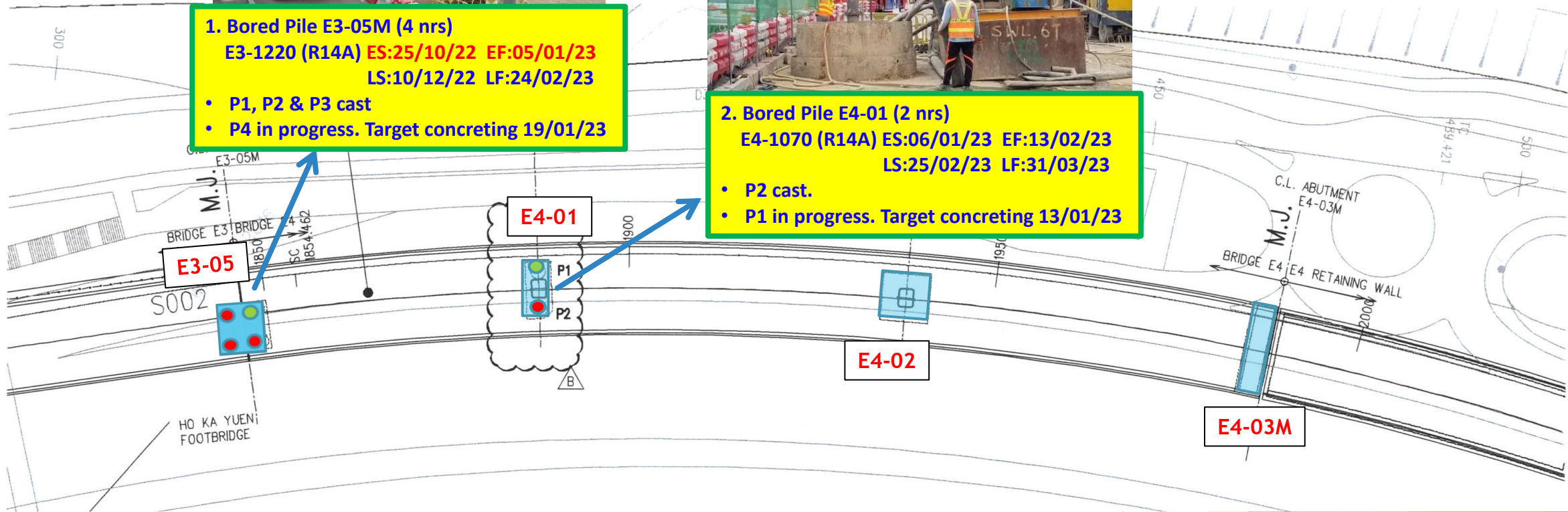
- P1, P2 & P3 cast
- P4 in progress. Target concreting 19/01/23



2. Bored Pile E4-01 (2 nrs)

E4-1070 (R14A) ES:06/01/23 EF:13/02/23
LS:25/02/23 LF:31/03/23

- P2 cast.
- P1 in progress. Target concreting 13/01/23



▶ South Team

Area Highlighted: 1st stage road diversion at TWSRW




7 & 11

1. E2-03 Pier: (Twin pier, 5 pours)

E2-6030 (R14A) ES: 27/10/22 EF: 01/02/23

LS: 22/12/22 LF: 29/03/23

- 2/5 pour completed.
- Backfilling in progress for removal struct.
- Target commence 3rd pour on 30/01/23



E2-03

NB109
Bay 6-10



3. NB109 Bay 6-10: Sheet pile

FHY-1512 (R14A) ES: 15/05/23 EF: 12/06/23

LS: 09/06/23 LF: 08/07/23

- Sheetpile in progress

D2-03

2. D2-03 Column (2 pour)

D2-1630 (R14A) ES: 05/12/22 EF: 11/01/23

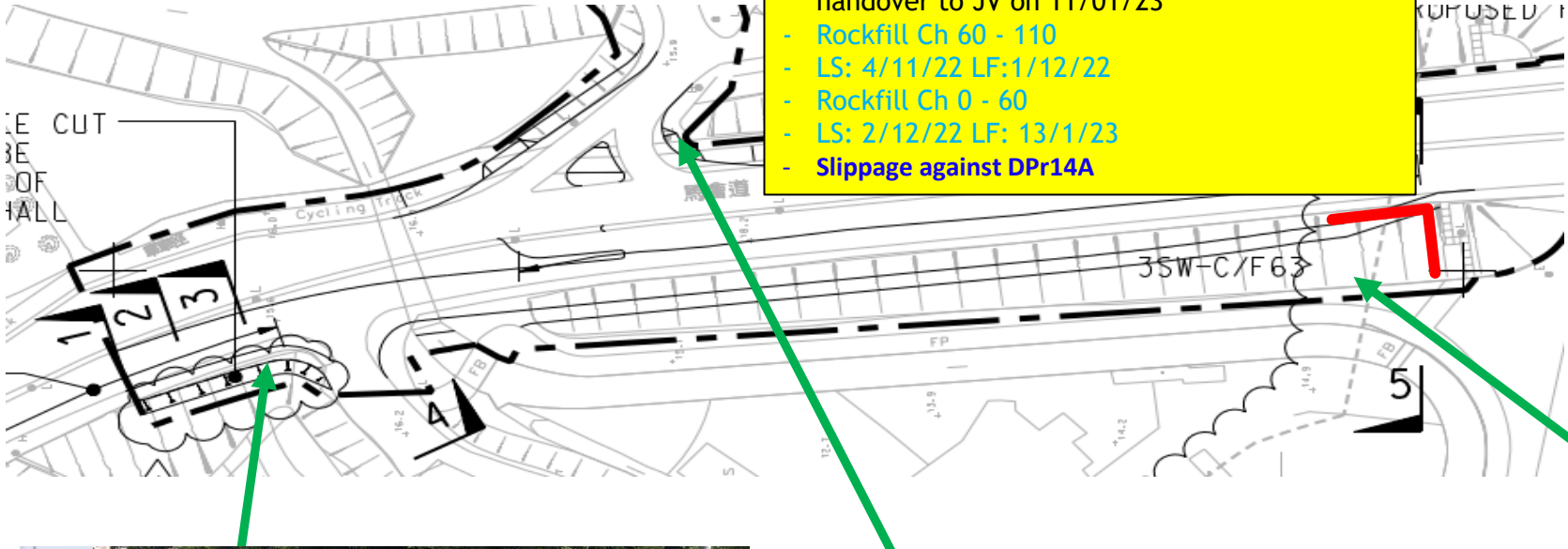
LS: 08/12/22 LF: 14/01/23

- 2nd pour to be cast on 11 Jan 23.

3. D2-03 Backfilling

D2-1635 (R14A) ES: 12/01/23 EF: 04/02/23

LS: 16/01/23 LF: 08/02/23



- 3SW-C/F63
- Installation of 132kV and 11kV spare ducts by CLP Completed
 - Awaiting outage/ cable connection, tentative handover to JV on 11/01/23
 - Rockfill Ch 60 - 110
 - LS: 4/11/22 LF: 1/12/22
 - Rockfill Ch 0 - 60
 - LS: 2/12/22 LF: 13/1/23
 - Slippage against DPR14A



FS05 - Pending for WSD watermain diversion



Site clearance and trial trench for UU verification completed



2023年1月4日 星期三

Slope cutting at Ch. 0 - 50 commenced on 23/12/22






Construction Programme of ND/2019/07

Contract No. ND/2019/07 Fanling North New Development Area, Phase 1: Site Formation and Infrastructure Works

Activity ID	Activity Name	Original Duration	Start	Finish	Total Float	Jan	Feb	2023	Mar	Apr	May
Fanling North New Development Area, Phase 1: Site Formation and Infrastructure Works											
Key Dates and Sectional Completion of the Works											
Contractual Key Dates		0	10-Jan-23	10-Jan-23	0						
KDS1000	KD1 - Completion of all works within Portion V of the Site necessary for the opening of partial Road L1	0		10-Jan-23*	0						
Contractual Sectional Completion of the Works		0	10-Mar-23	10-Mar-23	0						
KDS1040	Section 4- Completion of site formation and infrastructure works in Works Area D	0		10-Mar-23*	0						
Preliminaries, Contractor's Design, Method Statement Submission and Approval											
General Submission		150	01-Jan-23 A	30-May-23	-224						
PGS1260	TTA Scheme for UU along MSK Road	150	01-Jan-23 A	30-May-23	-224						
Contractor's Design Submission and Approval		90	09-Jan-23	22-Apr-23	-25						
Permanent Works Design		90	09-Jan-23	22-Apr-23	-25						
PWD1030	Design for irrigation system	75	09-Jan-23	05-Apr-23	-26						
PWD1035	Time risk allowance for Design for irrigation system	7	06-Apr-23	13-Apr-23	-26						
PWD1040	Design for noise barrier panel	90	09-Jan-23	22-Apr-23	-25						
Major Construction Works Method Statement		24	19-Aug-22 A	01-Feb-23	-41						
MS1590	Method statement for construction of NS560 sewerage by trenchless method	24	19-Aug-22 A	01-Feb-23	-41						
Tendering and Procurement for Major Subcontractor		425	10-Aug-22 A	07-Nov-23	-142						
TDS1170	Place Order and Delivery of NB steel posts	299	10-Aug-22 A	04-Jun-23	-63						
TDS1180	Place Order and Delivery of NB steel panel	364	09-Nov-22 A	07-Nov-23	-142						
Tree Works and Submission of the tree survey report and tree preservation and removal											
Tree Works on Ma Sik Road		80	28-Mar-22 A	31-Jan-23	-105						
TWS1210	TPRP and Tree transplanting works at the side of road (9nos) (before noise barrier construction)	80	28-Mar-22 A	31-Jan-23	-105						
Section 1- Site Formation and Infrastructure Works in Area A											
Site Formation (Portion II- Area A 21900m2)		388	03-Jan-22 A	28-Apr-23	-218						
Site Formation Works in South Part of Portion II		388	03-Jan-22 A	28-Apr-23	-218						
S1-SF1415	Site formation works part 2 (12577m3) and Removal of temporary works, haul road and temporary accesses	75	03-Jan-22 A	19-Jan-23	-218						
S1-SF1417	Site formation works part 3 (12577m3) and Removal of temporary works, haul road and temporary accesses	78	20-Jan-23	28-Apr-23	-218						
Site Formation (Portion III- Area A 4900m2)		15	23-Mar-23	13-Apr-23	338						
S1-SF1546	Removal of existing feature 3SW-A/F85	15	23-Mar-23	13-Apr-23	338						
Site Formation (Portion IV- Area A 3800m2)		31	23-Dec-21 A	19-Jan-23	-88						
S1-SF1780	Site clearance	20	30-Dec-21 A	19-Jan-23	-209						
S1-SF1800	Construction of haul road	21	23-Dec-21 A	19-Jan-23	-88						
Box Culvert BC3 and Outfall 10		101	28-Dec-22 A	15-May-23	-104						
Box Culvert BC3 (CH168 to CH216)		72	28-Dec-22 A	06-Apr-23	-75						
S1-BC0875	Erection of traveller formwork at Bay 18	30	28-Dec-22 A	04-Feb-23	-164						
S1-BC0880	Construction of the box culvert side wall and top slab Bay 18	20	06-Feb-23	28-Feb-23	-164						
S1-BC0890	Backfilling from Bay 17 to Bay 18 (2310m3)	31	01-Mar-23	06-Apr-23	-75						
Box Culvert BC3 (CH216 to CH264)		101	09-Jan-23	15-May-23	-104						
S1-BC1080	Construction of the box culvert side wall and top slab Bay 19	30	01-Mar-23	04-Apr-23	-164						
S1-BC1090	Construction of the box culvert side wall and top slab Bay 20	30	06-Apr-23	15-May-23	-164						
S1-BC1105	Excavation and construction of the box culvert base slab Bay 22	10	09-Jan-23	19-Jan-23	-13						
Drainage, Sewerage, Waterworks and Road Works		87	04-Jan-23 A	25-Apr-23	78						
Along Proposed Cycletrack and Footpath		87	04-Jan-23 A	25-Apr-23	78						
Works in Portion I		87	04-Jan-23 A	25-Apr-23	78						
Works in Portion I CT73 (Ch400 to Ch649)		87	04-Jan-23 A	25-Apr-23	78						
S1-CS1472	Irrigation system (CT73 Ch400 to Ch649 total 249m)	85	09-Jan-23	25-Apr-23	-255						
S1-CS1473	Fresh water main works (CT73 Ch400 to Ch649 total 249m)	85	04-Jan-23 A	20-Apr-23	-251						
S1-CS1474	Flushing water main works (CT73 Ch400 to Ch649 total 249m)	85	04-Jan-23 A	20-Apr-23	-251						
S1-CS1475	U-Channel along the Cycletrack(CT73 Ch400 to Ch649 total 249m)	85	09-Jan-23	25-Apr-23	78						
Works in Portion III CT76 (Ch100 to Ch298.277)		62	27-Jan-23	13-Apr-23	-30						
S1-CS1790	CE149 - Sewerage DN600 - Construction of working pit at FMH_FL1.19 (Receiving Pit)	30	27-Jan-23	02-Mar-23	-30						
S1-CS1800	CE149 - Sewerage DN600 - Construction of working pit at FMH_FL1.19A (Jacking Pit)	32	03-Mar-23	13-Apr-23	-30						
Section 4- Site Formation and Infrastructure Works in Area D											
S4-SF1050	Site clearance	40	11-Feb-22 A	18-Apr-23	-209						
S4-SF1120	Site formation works (10276m3)	80	04-Feb-22 A	12-Jul-23	-218						
Section 5- Site Formation and Infrastructure Works in Area E and Remainder of the Works											
Road L1		226	09-Mar-22 A	06-Jul-23	-98						
Road L1 in Portion V (P600 CH100 to CH194)		163	11-Oct-22 A	06-Jul-23	-98						
S5-RD1345	Construction of drainage works (8nos Manholes 235m)	80	30-Nov-22 A	25-Mar-23	-319						
S5-RD1350	Construction of sewerage works (4nos Manholes)	46	11-Oct-22 A	24-Feb-23	-319						
S5-RD1360	Construction of irrigation system (184m)	80	27-Mar-23	06-Jul-23	-319						
S5-RD1370	Fresh water main works (184m)	80	27-Mar-23	06-Jul-23	-319						
S5-RD1375	Flushing water main works (184m)	80	27-Mar-23	06-Jul-23	-284						
S5-RD1570	CE149 - Sewerage DN600 - Construction of working pit at FMH_FL1.16 (Jacking Pit, 6mx3mx8m)	25	01-Dec-22 A	26-Jan-23	-30						
S5-RD1585	CE149 - Sewerage DN600 - Setup for trenchless construction at FMH_FL1.16 (from FL1.16 to FL1.19)	30	02-Feb-23	08-Mar-23	-35						
S5-RD1590	CE149 - Sewerage DN600 - Construction of Sewerage (from FL1.16 to FL1.19)	32	09-Mar-23	19-Apr-23	-35						
Road L1 in Portion IV (P600 CH194 to CH393, P700 CH100 to CH175)		146	09-Mar-22 A	31-May-23	-128						
S5-RD1180	Construction of drainage (17nos Manholes 630m)	85	09-Mar-22 A	31-May-23	-128						
S5-RD1182	Construction of sewerage (16nos Manholes)	85	04-Apr-22 A	15-May-23	-128						
Road L2		50	29-Nov-22 A	07-Aug-23	-117						
S5-RD1502	Construction of sewerage works (3nos manholes)	50	29-Nov-22 A	07-Aug-23	-117						
Noise Barrier NB62		70	14-Nov-22 A	01-Apr-23	-113						
S5-NB1060	Excavation and construction of base slabs and wall stems (Bay 1 - Bay 6)	70	14-Nov-22 A	01-Apr-23	-113						
Noise Barrier NB63		192	01-Nov-22 A	02-Jun-23	-1						
Noise Barrier NB63 (Bay 18 to Bay 21)		187	11-Nov-22 A	27-May-23	4						
S1-NB1265-2	Installation of Mini Piles (Bay 18 - Bay 21 18 nos) - grouting vertical piles + raking piles	36	11-Nov-22 A	30-Jan-23	-187						


Contract No. ND/2019/07 Fanling North New Development Area, Phase 1: Site Formation and Infrastructure Works

Activity ID	Activity Name	Original Duration	Start	Finish	Total Float	2023				
						Jan	Feb	Mar	Apr	May
S1-NB1275	Excavation and construction of base slab (Bay 18 - Bay 21)	42	03-Apr-23	27-May-23	4					
Noise Barrier NB63 (Bay 13 to Bay 17)										
S1-NB1180-2	Installation of Mini Piles (Bay 13 - Bay 17 12nos) - grouting + remaining piles	48	13-Dec-22 A	16-May-23	-123					
S1-NB1200	Installation of sheet piles (Bay 13 - Bay 17)	50	14-Mar-23	16-May-23	-123					
Noise Barrier NB63 (Bay 7 to Bay 12)										
S1-NB1170	Pre-drilling works (Bay 7 - Bay 12) (8nos) (after diversion of existing footpath and tree felling & transplanting)	40	01-Nov-22 A	02-Jun-23	-187					
S1-NB1190	Installation of Mini Piles (Bay 7 - Bay 12 16nos) (CSD) (Original: 30nos H-pile, 45days)	64	14-Mar-23	02-Jun-23	-187					
Noise Barrier NB63 (Bay 1 to Bay 6)										
S1-NB1014	TTAApproved	0	28-Dec-22 A		oved					
S1-NB1015	Implement TTA @ Luen Chit St. and Ma Sik Rd Junction	10	29-Dec-22 A	13-Jan-23	-150					
S1-NB1020	UU detection and trial pit	14	14-Jan-23	02-Feb-23	-150					
S1-NB1040	Pre-drilling works (12nos) (after TTA, diversion of existing footpath and tree felling & transplanting)	60	03-Feb-23	18-Apr-23	-150					
Section 6- Completion of Preservation And Protection Of Existing Trees										
S6-CS1000	Preservation and protection of trees	1146	31-Aug-20 A	07-Nov-24	-85					

Portion	Legend
I	
II	
III	
IV	
V	


PORTION II

- C&D waste disposal
- Construction of box culvert
- Filling works



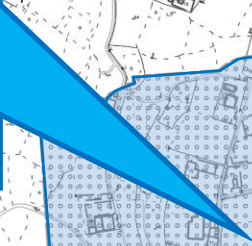
PORTION I

- C&D waste disposal
- Drainage works
- Sewerage works
- Road works
- Waterworks




PORTION IV

- Site Clearance
- Drainage works
- Sewerage works
- C&D waste disposal
- Filling works
- Mini piling works
- Construction of site haul road
- Construction of noise barrier
- Road works




PORTION V

- C&D waste disposal
- Construction of noise barrier
- Construction of site haul road
- Drainage works
- Sewerage works
- Road works



PORTION III

- Drainage works
- Sewerage works



ND/2019/07

– FANLING NORTH NEW DEVELOPMENT AREA, PHASE 1:
SITE FORMATION AND INFRASTRUCTURE WORKS

Working Activities (Jan 2023 – Apr 2023)

APPENDIX B
ACTION AND LIMIT LEVELS

Appendix B - Action and Limit Levels**Table B-1 Action and Limit Levels for 1-hour TSP**

Monitoring station	Action Level (ug/m ³)	Limit Level (ug/m ³)
FLN-DMS1	303	500
FLN-DMS3	301	
FLN-DMS5	279	
KTN-DMS4(B)	297	

Table B-2 Action and Limit Levels for 24-hour TSP

Monitoring station	Action Level (ug/m ³)	Limit Level (ug/m ³)
FLN-DMS1	150	260
FLN-DMS3	165	
FLN-DMS5A	153	
KTN-DMS4(B)	192	

Table B-3 Action and Limit Levels for Construction Noise

Time Period	Action Level	Limit Level
0700-1900 hrs on normal weekdays	When one documented complaint is received	75 dB(A) *

Noted:

If works are to be carried during restricted hours, the conditions stipulated in the construction noise permit issued by the Noise Control Authority have to be followed.

(*) reduce to 70 dB(A) for schools and 65 dB(A) during school examination periods.

Table B-4.1 Action and Limit Levels for Water Quality Monitoring⁽¹⁾

Parameters	Action Level	Limit Level
DO in mg/L (depth average) ^{#+}	5 percentile of baseline data.	4 mg/L or 1 percentile of baseline data.
SS in mg/L (depth averaged) ^{*&}	95 percentile of baseline data or 120% of upstream control station.	20 mg/L or 99 percentile of baseline data or 130% of upstream control station.
Turbidity in NTU (depth averaged) ^{*^}	95 percentile of baseline data or 120% of upstream control station.	99 percentile of baseline data or 130% of upstream control station.
Unionized ammonia in mg/L (depth averaged) ^{*~}	95 percentile of baseline data or 120% of upstream control	0.021mg/L or 99 percentile of baseline data or 130% of

	station.	upstream control station.
Nitrate nitrogen in mg/L (depth averaged)*^	95 percentile of baseline data or 120% of upstream control station.	99 percentile of baseline data or 130% of upstream control station.
Orthophosphate in mg/L (depth averaged)*^	95 percentile of baseline data or 120% of upstream control station.	99 percentile of baseline data or 130% of upstream control station.

Remarks:

AL of DO is 5 percentile of baseline data or level at control station at same tide of the same day (whichever lower) and LL of DO is 4.0 mg/L or level at control station at same tide of the same day (whichever lower);

+ 1 percentile of baseline data were adopted for LL for DO as those levels were greater than 4 mg/L;

* AL is 120% of control station's level at the same tide of the same day when depth average greater than 95 percentile of baseline data;

^ LL is 130% of control station's level at the same tide of the same day when depth average greater than 99 percentile of baseline data.

~ LL is 130% of control station's level at the same tide of the same day when depth average greater than 99 percentile of baseline data or 0.021mg/L.

& LL is 130% of control station's level at the same tide of the same day when depth average greater than 99 percentile of baseline data or 20mg/L.

Table B-4.2 Summary of Baseline Water Quality Monitoring Results (KTN NDA)⁽¹⁾

Monitoring Parameter					
Location Parameter	KTN-CS1				
	Max	Min	Average	5 Percentile	1 Percentile
DO in mg/L	7.79	6.28	6.82	6.32	6.28
	Max	Min	Average	95 Percentile	99 Percentile
Turbidity in NTU	72.4	4.59	10.88	62.2	72.2
Suspended Solid in mg/L	74	2	9	60	73
Unionized ammonia in mg/L	0.0005	0.0001	0.0003	0.0004	0.0005
Nitrate nitrogen in mg/L	0.52	0.09	0.27	0.50	0.52
Orthophosphate in mg/L	0.19	0.01	0.10	0.17	0.19

Monitoring Parameter					
Location Parameter	KTN-IS1				
	Max	Min	Average	5 Percentile	1 Percentile
DO in mg/L	8.08	4.71	6.83	6.14	5.02

	Max	Min	Average	95 Percentile	99 Percentile
Turbidity in NTU	44.56	4.57	8.63	38.98	44.56
Suspended Solid in mg/L	35	2	6	31	35
Unionized ammonia in mg/L	0.0006	0.0001	0.0004	0.0005	0.0006
Nitrate nitrogen in mg/L	0.57	0.09	0.29	0.54	0.57
Orthophosphate in mg/L	0.14	0.03	0.09	0.13	0.14

Note:

(1) The Action and Limit Levels for Water Quality Monitoring and the Summary of Baseline Water Quality Monitoring Results are according to pre-construction ET's Updated EM&A Manual and Baseline Water Quality Monitoring Report (KTN & FLN NDA).

Table B-4.3 Action and Limit Levels for Additional Water Quality Monitoring

Parameters	Action Level	Limit Level
River Beas (SYR-IS1)		
DO in mg/L (depth average) ^[1]	SYR-IS1: <u>6.1</u> ^[2]	SYR-IS1: <u>6.0</u> ^[2]
SS in mg/L (depth average) ^[1]	SYR-IS1: <u>75.6</u> or 120% of upstream control station, whichever is higher ^[3]	SYR-IS1: <u>83.1</u> or 130% of upstream control station, whichever is higher ^[3]
Turbidity in NTU (depth average) ^[1]	SYR-IS1: <u>48.2</u> or 120% of upstream control station, whichever is higher ^[3]	SYR-IS1: <u>50.9</u> or 130% of upstream control station, whichever is higher ^[3]
Arsenic in µg/L (depth average) ^[2]	SYR-IS1: <u>5.4</u> or 120% of upstream control station, whichever is higher ^[3]	SYR-IS1: 50 µg/L ^[4]
River Indus and near Siu Hang San Tsuen Stream (NTR-IS1, SHST-IS2, MWR-IS3)		
DO in mg/L (depth average) ^[1]	NTR-IS1: <u>5.8</u> ^[2] SHST-IS2: <u>7.0</u> ^[2] MWR-IS3: <u>8.6</u> ^[2]	NTR-IS1: <u>5.7</u> ^[2] SHST-IS2: <u>6.8</u> ^[2] MWR-IS3: <u>8.5</u> ^[2]
SS in mg/L (depth average) ^[1]	NTR-IS1: <u>8.9</u> SHST-IS2: <u>4.0</u> MWR-IS3: <u>14.0</u> or 120% of upstream control station, whichever is higher ^[3]	NTR-IS1: <u>9.0</u> SHST-IS2: <u>4.0</u> MWR-IS3: <u>14.4</u> or 130% of upstream control station, whichever is higher ^[3]
Turbidity in NTU (depth average) ^[1]	NTR-IS1: <u>6.0</u> SHST-IS2: <u>4.4</u> MWR-IS3: <u>10.1</u> or 120% of upstream control station, whichever is higher ^[3]	NTR-IS1: <u>6.1</u> SHST-IS2: <u>4.7</u> MWR-IS3: <u>11.1</u> or 130% of upstream control station, whichever is higher ^[3]

Remarks:

[1] "Depth-averaged" is calculated by taking the arithmetic mean of reading of all three depths.

[2] For DO, non-compliance occurs when monitoring results is lower than the limits.

[3] For turbidity, SS and arsenic, non-compliance occurs when monitoring results is larger than the limits.

[4] There is no local criterion for heavy metal. Limit Level of heavy metal is adopted from Category III Surface Water Quality Standards (GB3838-2002) (地表水環境質量標準), which applicable for Shenzhen River on mainland side.

Table B-5 Action and Limit Levels for Ambient Arsenic Monitoring

Parameter	Action Level	Limit Level
Ambient Arsenic Concentration	9.36ng/m³ - 80% of 11.7ng/m ³ – the highest ambient arsenic concentration predicted during the construction phase with mitigation measures implemented)	11.7ng/m³ - the highest ambient arsenic concentration predicted during the construction phase with mitigation measures implemented

Table B-6 Action level in the event of LFG being detected

Parameter	Monitoring Results	Actions
O ₂	<19% v/v	Increase underground ventilation to restore O ₂ to >19% v/v
	<18% v/v	Stop works, evacuate all personnel, prohibit entry, and increase ventilation to restore O ₂ level to >19%
CH ₄	>10% LEL	Prohibit hot works, increase ventilation to restore CH ₄ to <10% LEL
	>20% LEL	Stop works, evacuate all personnel, increase ventilation further to restore CH ₄ to <10% LEL
CO ₂	>0.5% v/v	Increase ventilation to restore C O ₂ to <0.5% v/v
	>1.5% v/v	Stop works, evacuate all personnel, increase ventilation further to restore CO ₂ to <0.5%

Table B-7 Vibration Limit for Construction Vibration Monitoring

Type of Building	Guide Values of Maximum PPV* (mm/Sec)	
	Transient Vibration	Continuous Vibration
Vibration-sensitive / dilapidated buildings#	7.5	3.0
Declared monuments/ Historical structures	3.0	

Table B-8.1 Action and Limit Levels and Responses to Evidence of Disturbance to Waterbirds using in Ng Tung, Sheung Yue and Shek Sheung Rivers

Action Level	Response	Limit Level	Response
Construction Phase			
Decline in numbers of all waterbird species relative to numbers during Baseline Monitoring such that the Action Level response is triggered.	Investigate cause and if cause identified as related to NDAs project instigate remedial action to remove or reduce source of	Decline in numbers of all waterbird species relative to numbers during Baseline Monitoring such that the Limit Level response is triggered.	Investigate cause and if caused identified as related to NDAs project instigate remedial action. Review and adjust LVNP management

	disturbance.		measures to improve conditions for affected species.
Decline in numbers of any one waterbird species occurring in significant numbers* during Baseline Monitoring such that the Action Level response is triggered.	Investigate cause and if cause identified as related to NDAs project instigate remedial action to remove or reduce source of disturbance.	Decline in numbers of any one waterbird species occurring in significant numbers* during Baseline Monitoring such that the Limit Level response is triggered.	Investigate cause and if caused identified as related to NDAs project instigate remedial action. Review and adjust LVNP management measures to improve conditions for affected species.
Operational Phase			
Decline in numbers of all waterbird species relative to numbers during Baseline Monitoring such that the Action Level response is triggered.	Investigate cause and if cause identified as related to NDAs review and adjust LVNP management measures to improve conditions for affected species in LVNP.	Decline in numbers of all waterbird species relative to numbers during Baseline Monitoring such that the Limit Level response is triggered.	Investigate cause and if cause identified as related to NDAs consider and implement additional mitigation measures (e.g. additional screening and screen planting, adjustments to infrastructure design).
Decline in numbers of any one waterbird species occurring in significant numbers* during Baseline Monitoring such that the Action Level response is triggered.	Investigate cause and if cause identified as related to NDAs review and adjust LVNP management measures to improve conditions for affected species.	Decline in numbers of any one waterbird species occurring in significant numbers* during Baseline Monitoring such that the Limit Level response is triggered.	Investigate cause and if cause identified as related to NDAs consider and implement additional mitigation measures (e.g. additional screen planting, adjustments to infrastructure design).

* Whether numbers are significant will depend on species and season and should be determined following collection and evaluation of Baseline survey data.

Table B-8.2 Action and Limit Levels and Responses to Evidence of Declines in Aquatic Fauna

Action Level	Response	Limit Level	Response
Construction Phase			
Reduction in species diversity such that Action Level response is triggered.	Investigate cause and if cause identified as related to Project instigate remedial action to remove or reduce source of disturbance.	Reduction in taxa diversity such that Limit Level response is triggered.	Investigate cause and if caused identified as related to Project instigate remedial action.

* Whether numbers are significant will depend on species and season. Significance threshold for each species should be reviewed following collection of Baseline survey data.

Table B-8.3 Action and Limit Levels and Responses to Evidence of Declines in non-aquatic Fauna

Action Level	Response	Limit Level	Response
Construction Phase			
Reduction in species diversity such that Action Level response is triggered.	Investigate cause and if cause identified as related to Project instigate remedial action to remove or reduce source of disturbance.	Reduction in taxa diversity such that Limit Level response is triggered.	Investigate cause and if caused identified as related to Project instigate remedial action.

* Whether numbers are significant will depend on species and season. Significance threshold for each species should be reviewed following collection of Baseline survey data.

**APPENDIX C
COPIES OF CALIBRATION
CERTIFCATES**

TEST REPORT

APPLICANT: Wellab Limited
(EM&A Department)
Room 1808, Technology Park,
18 On Lai Street,
Shatin, NT, Hong Kong

Test Report No.:	37674
Date of Issue:	2023-01-03
Date Received:	2022-12-30
Date Tested:	2022-12-30
Date Completed:	2023-01-03
Next Due Date:	2023-03-02

Page: 1 of 1

ATTN: Ms. Meiling Tang

Certificate of Calibration

Item for Calibration:

Description	: Dust Monitor
Manufacturer	: Met One Instruments
Model No.	: AEROCET-831
Serial No.	: X24476
Flow rate	: 0.1 cfm
Zero Count Test	: 0 count per 1 minute
Equipment No.	: WA-01-05

Test Conditions:

Room Temperature	: 17-22 degree Celsius
Relative Humidity	: 40-70%

Test Specifications & Methodology:

1. Instruction and Operation Manual High Volume Sampler, Tisch Environmental Inc.
2. In-house method in according to the instruction manual: The Dust Monitor was compared with a calibrated High Volume Sampler and the result was used to generate the Correlation Factor (CF) between the Dust Monitor and High Volume Sampler.

Results:

Correlation Factor (CF)	1.143
-------------------------	-------

PREPARED AND CHECKED BY:

For and On Behalf of **WELLAB Ltd.**



PATRICK TSE
General Manager

TSP - Total Suspended Particulates (1 hr Dust Meter)

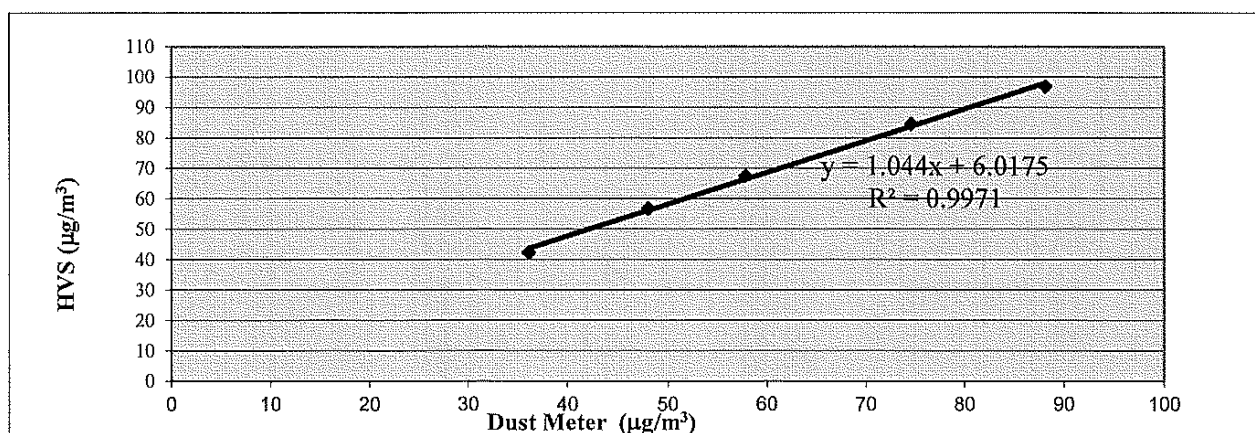
Calibration Report

Dust Meter	Dust Meter	High Volume Sampler
Equipment No.:	WA-01-05	WA-12-09
Model No. :	AEROCET-831	TE-5170
Serial No.	X24476	2203
Calibration Date:	30-Dec-22	30-Dec-22
Location:	Wellab Office (Calibration Room)	

Calibration of 1 hr TSP		
Calibration Point	Dust Meter	HVS
	Mass Concentration ($\mu\text{g}/\text{m}^3$) X-axis	Mass concentration ($\mu\text{g}/\text{m}^3$) Y-axis
1	36	42
2	48	57
3	58	68
4	75	85
5	88	97
Average	61.0	69.7
By Linear Regression of Y on X		
Slope, mw = <u>1.0440</u> Intercept, bw = <u>6.0175</u>		
Correlation coefficient* = <u>0.9986</u>		

*If Correlation Coefficient < 0.90, check and recalibrate.

Set Correlation Factor	
Particulate Concentration by High Volume Sampler ($\mu\text{g}/\text{m}^3$)	69.7
Particulate Concentration by Dust Meter ($\mu\text{g}/\text{m}^3$)	61.0
Measuring time, (min)	60
Set Correlation Factor, SCF	
SCF = [K=High Volume Sampler / Dust Meter, ($\mu\text{g}/\text{m}^3$)] <u>1.143</u>	



QC Reviewer:

LEE MIN HEE

Signature:

Lee

Date:

30/12/2022

TEST REPORT

APPLICANT: Wellab Limited
(EM&A Department)
Room 1808, Technology Park,
18 On Lai Street,
Shatin, NT, Hong Kong

Test Report No.:	37674A
Date of Issue:	2023-01-03
Date Received:	2022-12-30
Date Tested:	2022-12-30
Date Completed:	2023-01-03
Next Due Date:	2023-03-02

Page: 1 of 1

ATTN: Ms. Meiling Tang

Certificate of Calibration

Item for Calibration:

Description	: Dust Monitor
Manufacturer	: Met One Instruments
Model No.	: AEROCET-831
Serial No.	: X24477
Flow rate	: 0.1 cfm
Zero Count Test	: 0 count per 1 minute
Equipment No.	: WA-01-06

Test Conditions:

Room Temperature	: 17-22 degree Celsius
Relative Humidity	: 40-70%

Test Specifications & Methodology:

1. Instruction and Operation Manual High Volume Sampler, Tisch Environmental Inc.
2. In-house method in according to the instruction manual: The Dust Monitor was compared with a calibrated High Volume Sampler and the result was used to generate the Correlation Factor (CF) between the Dust Monitor and High Volume Sampler.

Results:

Correlation Factor (CF)	1.159
-------------------------	-------

PREPARED AND CHECKED BY:

For and On Behalf of **WELLAB Ltd.**


PATRICK TSE
General Manager

TSP - Total Suspended Particulates (1 hr Dust Meter)

Calibration Report

Dust Meter	Dust Meter	High Volume Sampler
Equipment No.:	WA-01-06	WA-12-09
Model No. :	AEROCET-831	TE-5170
Serial No.	X24477	2203
Calibration Date:	30-Dec-22	30-Dec-22
Location:	Wellab Office (Calibration Room)	

Calibration of 1 hr TSP		
Calibration Point	Dust Meter	HVS
	Mass Concentration ($\mu\text{g}/\text{m}^3$) X-axis	Mass concentration ($\mu\text{g}/\text{m}^3$) Y-axis
1	35	42
2	49	57
3	58	68
4	73	85
5	86	97
Average	60.1	69.7

By Linear Regression of Y on X

Slope, mw = 1.0819

Intercept, bw = 4.6569

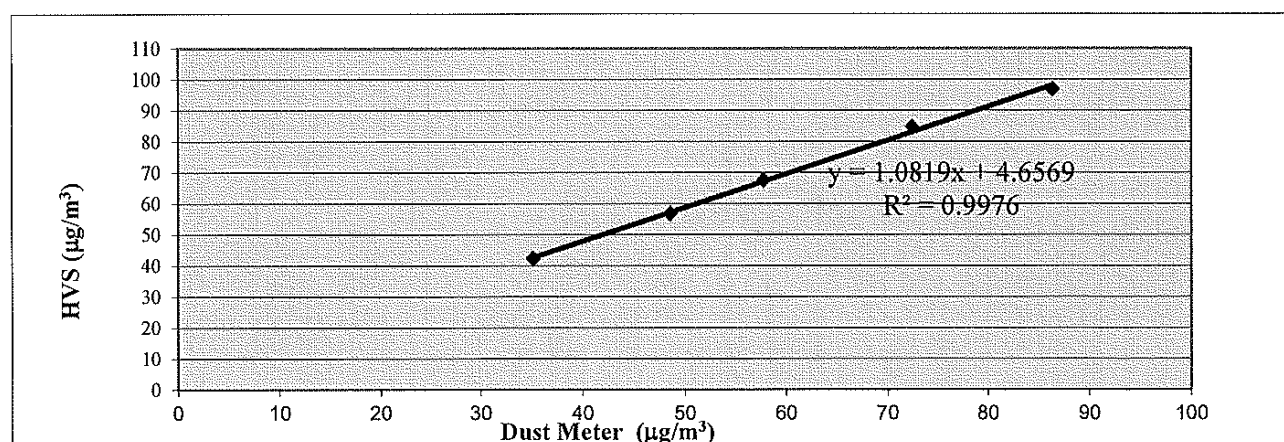
Correlation coefficient* = 0.9988

*If Correlation Coefficient < 0.90, check and recalibrate.

Set Correlation Factor	
Particulate Concentration by High Volume Sampler ($\mu\text{g}/\text{m}^3$)	69.7
Particulate Concentration by Dust Meter ($\mu\text{g}/\text{m}^3$)	60.1
Measuring time, (min)	60

Set Correlation Factor, SCF

SCF = [K=High Volume Sampler / Dust Meter, ($\mu\text{g}/\text{m}^3$)] 1.159



QC Reviewer:

Ull MM 11/2

Signature:

her

Date:

30/12/2022

TEST REPORT

APPLICANT: Wellab Limited
(EM&A Department)
Room 1808, Technology Park,
18 On Lai Street,
Shatin, NT, Hong Kong

Test Report No.:	37386D
Date of Issue:	2022-11-14
Date Received:	2022-11-11
Date Tested:	2022-11-11
Date Completed:	2022-11-14
Next Due Date:	2023-01-13

Page: 1 of 1

ATTN: Ms. Meiling Tang

Certificate of Calibration

Item for Calibration:

Description	: Dust Monitor
Manufacturer	: Met One Instruments
Model No.	: AEROCET-831
Serial No.	: X24475
Flow rate	: 0.1 cfm
Zero Count Test	: 0 count per 1 minute
Equipment No.	: WA-01-07

Test Conditions:

Room Temperature	: 17-22 degree Celsius
Relative Humidity	: 40-70%

Test Specifications & Methodology:

1. Instruction and Operation Manual High Volume Sampler, Tisch Environmental Inc.
2. In-house method in according to the instruction manual: The Dust Monitor was compared with a calibrated High Volume Sampler and the result was used to generate the Correlation Factor (CF) between the Dust Monitor and High Volume Sampler.

Results:

Correlation Factor (CF)	1.165
-------------------------	-------

PREPARED AND CHECKED BY:

For and On Behalf of **WELLAB Ltd.**



PATRICK TSE

General Manager

TSP - Total Suspended Particulates (1 hr Dust Meter)

Calibration Report

Dust Meter	Dust Meter	High Volume Sampler
Equipment No.:	WA-01-07	WA-12-09
Model No. :	AEROCET-831	TE-5170
Serial No.	X24475	2203
Calibration Date:	11-Nov-22	11-Nov-22
Location:	Wellab Office (Calibration Room)	

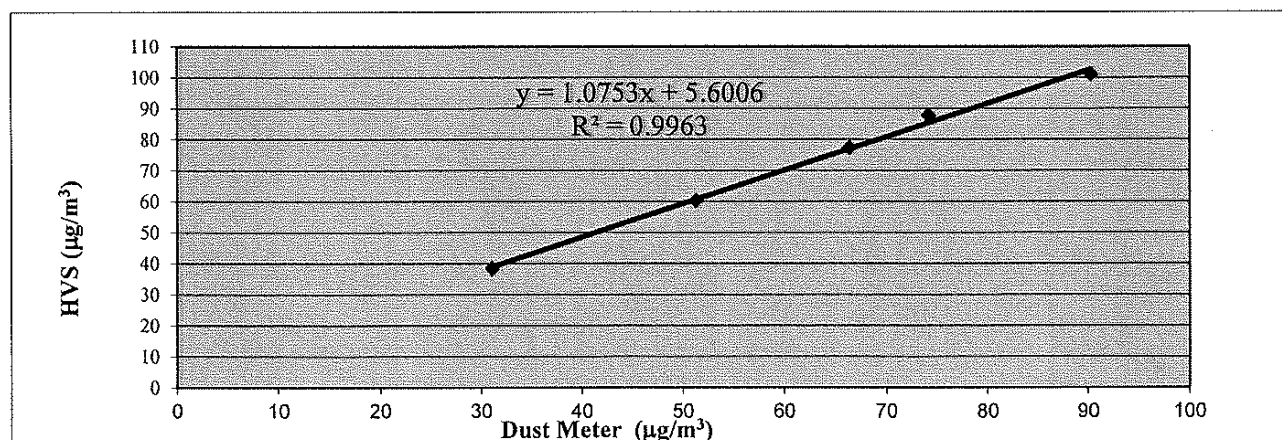
Calibration of 1 hr TSP		
Calibration Point	Dust Meter	HVS
	Mass Concentration ($\mu\text{g}/\text{m}^3$) X-axis	Mass concentration ($\mu\text{g}/\text{m}^3$) Y-axis
1	31	39
2	51	60
3	66	77
4	74	88
5	90	101
Average	62.7	73.0

By Linear Regression of Y on X
 Slope , mw = 1.0753 Intercept, bw = 5.6006
 Correlation coefficient* = 0.9981

*If Correlation Coefficient < 0.90, check and recalibrate.

Set Correlation Factor	
Particulate Concentration by High Volume Sampler ($\mu\text{g}/\text{m}^3$)	73.0
Particulate Concentration by Dust Meter ($\mu\text{g}/\text{m}^3$)	62.7
Measuring time, (min)	60

Set Correlation Factor , SCF
 SCF = [K=High Volume Sampler / Dust Meter, ($\mu\text{g}/\text{m}^3$)] 1.165



QC Reviewer: LEE MAN HEE Signature: Lee Date: 14/11/2022

TEST REPORT

APPLICANT: Wellab Limited
(EM&A Department)
Room 1808, Technology Park,
18 On Lai Street,
Shatin, NT, Hong Kong

Test Report No.:	37675D
Date of Issue:	2023-01-09
Date Received:	2023-01-06
Date Tested:	2023-01-06
Date Completed:	2023-01-09
Next Due Date:	2023-03-08

Page: 1 of 1

ATTN: Ms. Meiling Tang

Certificate of Calibration

Item for Calibration:

Description	: Dust Monitor
Manufacturer	: Met One Instruments
Model No.	: AEROCET-831
Serial No.	: X24475
Flow rate	: 0.1 cfm
Zero Count Test	: 0 count per 1 minute
Equipment No.	: WA-01-07

Test Conditions:

Room Temperature	: 17-22 degree Celsius
Relative Humidity	: 40-70%

Test Specifications & Methodology:

1. Instruction and Operation Manual High Volume Sampler, Tisch Environmental Inc.
2. In-house method in according to the instruction manual: The Dust Monitor was compared with a calibrated High Volume Sampler and the result was used to generate the Correlation Factor (CF) between the Dust Monitor and High Volume Sampler.

Results:

Correlation Factor (CF)	1.108
-------------------------	-------

PREPARED AND CHECKED BY:

For and On Behalf of **WELLAB Ltd.**


PATRICK TSE
General Manager

TSP - Total Suspended Particulates (1 hr Dust Meter)

Calibration Report

Dust Meter	Dust Meter	High Volume Sampler
Equipment No.:	WA-01-07	WA-12-09
Model No. :	AEROCET-831	TE-5170
Serial No.	X24475	2203
Calibration Date:	6-Jan-23	6-Jan-23
Location:	Wellab Office (Calibration Room)	

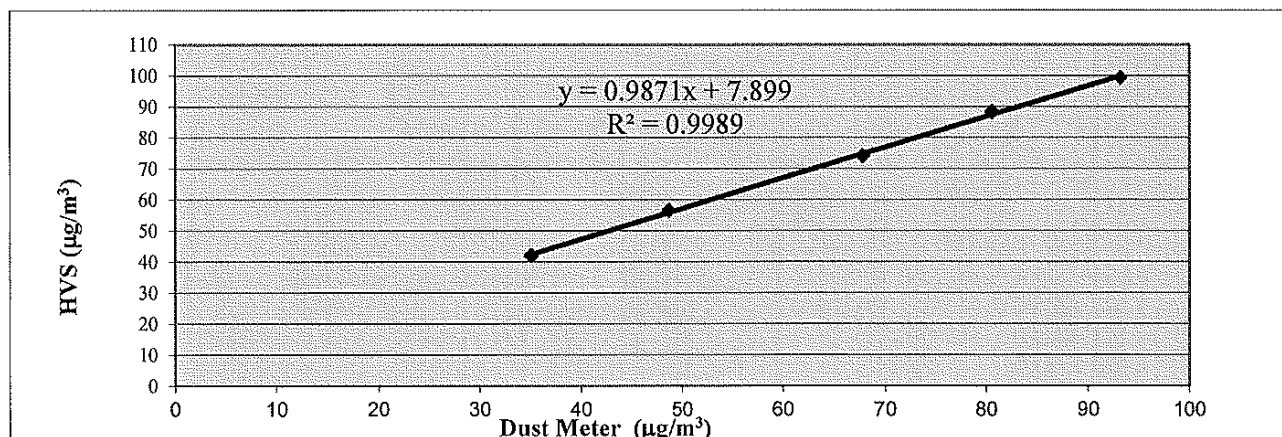
Calibration of 1 hr TSP		
Calibration Point	Dust Meter	HVS
	Mass Concentration ($\mu\text{g}/\text{m}^3$) X-axis	Mass concentration ($\mu\text{g}/\text{m}^3$) Y-axis
1	35	42
2	49	57
3	68	74
4	81	88
5	93	99
Average	65.1	72.2

By Linear Regression of Y on X
 Slope, mw = 0.9871 Intercept, bw = 7.8990
 Correlation coefficient* = 0.9994

*If Correlation Coefficient < 0.90, check and recalibrate.

Set Correlation Factor	
Particulate Concentration by High Volume Sampler ($\mu\text{g}/\text{m}^3$)	72.2
Particulate Concentration by Dust Meter ($\mu\text{g}/\text{m}^3$)	65.1
Measuring time, (min)	60

Set Correlation Factor, SCF
 SCF = $[K = \text{High Volume Sampler} / \text{Dust Meter, } (\mu\text{g}/\text{m}^3)]$ 1.108



QC Reviewer: LEB MWN LGB Signature: he Date: 6/1/2023

TEST REPORT

APPLICANT: Wellab Limited
(EM&A Department)
Room 1808, Technology Park,
18 On Lai Street,
Shatin, NT, Hong Kong

Test Report No.:	37674B
Date of Issue:	2023-01-03
Date Received:	2022-12-30
Date Tested:	2022-12-30
Date Completed:	2023-01-03
Next Due Date:	2023-03-02

Page: 1 of 1

ATTN: Ms. Meiling Tang

Certificate of Calibration

Item for Calibration:

Description	: Dust Monitor
Manufacturer	: Met One Instruments
Model No.	: AEROCET-831
Serial No.	: X24479
Flow rate	: 0.1 cfm
Zero Count Test	: 0 count per 1 minute
Equipment No.	: WA-01-08

Test Conditions:

Room Temperature	: 17-22 degree Celsius
Relative Humidity	: 40-70%

Test Specifications & Methodology:

1. Instruction and Operation Manual High Volume Sampler, Tisch Environmental Inc.
2. In-house method in according to the instruction manual: The Dust Monitor was compared with a calibrated High Volume Sampler and the result was used to generate the Correlation Factor (CF) between the Dust Monitor and High Volume Sampler.

Results:

Correlation Factor (CF)	1.111
-------------------------	-------

PREPARED AND CHECKED BY:

For and On Behalf of **WELLAB Ltd.**


PATRICK TSE
General Manager

TSP - Total Suspended Particulates (1 hr Dust Meter)

Calibration Report

Dust Meter	Dust Meter	High Volume Sampler
Equipment No.:	WA-01-08	WA-12-09
Model No. :	AEROCET-831	TE-5170
Serial No.	X24479	2203
Calibration Date:	30-Dec-22	30-Dec-22
Location:	Wellab Office (Calibration Room)	

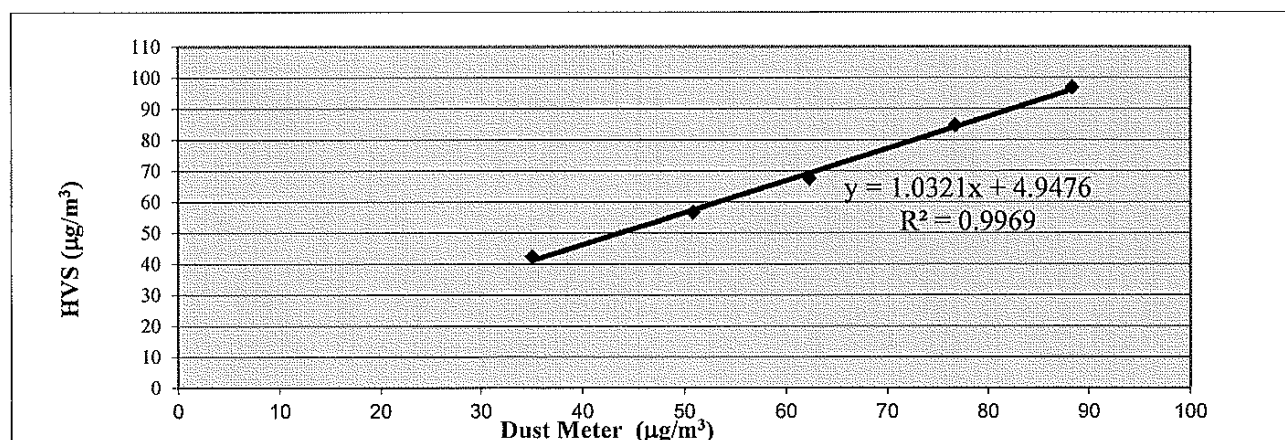
Calibration of 1 hr TSP		
Calibration Point	Dust Meter	HVS
	Mass Concentration ($\mu\text{g}/\text{m}^3$) X-axis	Mass concentration ($\mu\text{g}/\text{m}^3$) Y-axis
1	35	42
2	51	57
3	62	68
4	77	85
5	88	97
Average	62.7	69.7

By Linear Regression of Y on X
 Slope, mw = 1.0321 Intercept, bw = 4.9476
 Correlation coefficient* = 0.9985

*If Correlation Coefficient < 0.90, check and recalibrate.

Set Correlation Factor	
Particulate Concentration by High Volume Sampler ($\mu\text{g}/\text{m}^3$)	69.7
Particulate Concentration by Dust Meter ($\mu\text{g}/\text{m}^3$)	62.7
Measuring time, (min)	60

Set Correlation Factor, SCF
 SCF = [K=High Volume Sampler / Dust Meter, ($\mu\text{g}/\text{m}^3$)] 1.111



QC Reviewer: 1/26/22 Signature: he Date: 30/12/2022

TEST REPORT

APPLICANT: Wellab Limited
(EM&A Department)
Room 1808, Technology Park,
18 On Lai Street,
Shatin, NT, Hong Kong

Test Report No.:	37674C
Date of Issue:	2023-01-03
Date Received:	2022-12-30
Date Tested:	2022-12-30
Date Completed:	2023-01-03
Next Due Date:	2023-03-02

Page: 1 of 1

ATTN: Ms. Meiling Tang

Certificate of Calibration

Item for Calibration:

Description	: Dust Monitor
Manufacturer	: Met One Instruments
Model No.	: AEROCET-831
Serial No.	: X23811
Flow rate	: 0.1 cfm
Zero Count Test	: 0 count per 1 minute
Equipment No.	: WA-01-09

Test Conditions:

Room Temperature	: 17-22 degree Celsius
Relative Humidity	: 40-70%

Test Specifications & Methodology:

1. Instruction and Operation Manual High Volume Sampler, Tisch Environmental Inc.
2. In-house method in according to the instruction manual: The Dust Monitor was compared with a calibrated High Volume Sampler and the result was used to generate the Correlation Factor (CF) between the Dust Monitor and High Volume Sampler.

Results:

Correlation Factor (CF)	1.105
-------------------------	-------

PREPARED AND CHECKED BY:

For and On Behalf of **WELLAB Ltd.**


PATRICK TSE
Laboratory Manager

TSP - Total Suspended Particulates (1 hr Dust Meter)

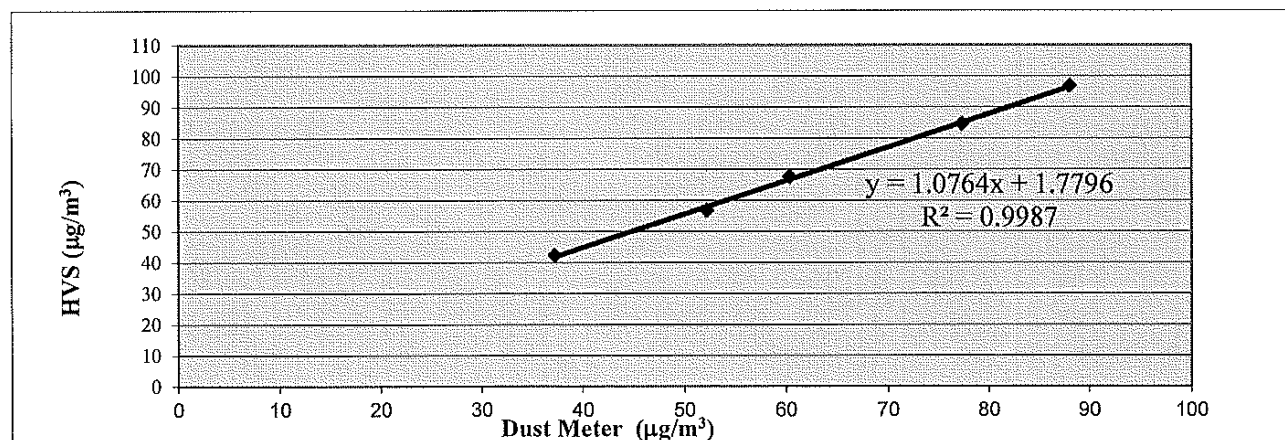
Calibration Report

Dust Meter	Dust Meter	High Volume Sampler
Equipment No.:	WA-01-09	WA-12-09
Model No. :	AEROCET-831	TE-5170
Serial No.	X23811	2203
Calibration Date:	30-Dec-22	30-Dec-22
Location:	Wellab Office (Calibration Room)	

Calibration of 1 hr TSP		
Calibration Point	Dust Meter	HVS
	Mass Concentration ($\mu\text{g}/\text{m}^3$) X-axis	Mass concentration ($\mu\text{g}/\text{m}^3$) Y-axis
1	37	42
2	52	57
3	60	68
4	77	85
5	88	97
Average	63.1	69.7
<p>By Linear Regression of Y on X</p> <p>Slope, mw = <u>1.0764</u> Intercept, bw = <u>1.7796</u></p> <p>Correlation coefficient* = <u>0.9993</u></p>		

*If Correlation Coefficient < 0.90, check and recalibrate.

Set Correlation Factor	
Particulate Concentration by High Volume Sampler ($\mu\text{g}/\text{m}^3$)	69.7
Particulate Concentration by Dust Meter ($\mu\text{g}/\text{m}^3$)	63.1
Measuring time, (min)	60
<p>Set Correlation Factor, SCF</p> <p>SCF = [K=High Volume Sampler / Dust Meter, ($\mu\text{g}/\text{m}^3$)] <u>1.105</u></p>	



QC Reviewer: LBT MAN LBT Signature: hei Date: 30/10/2022

High-Volume TSP Sampler

5-POINT CALIBRATION DATA SHEET

File No. Cal./221111

Equipment No.: WA-12-09
Model No. TE-5170
Operator: HL

Serial No. 2203
Cal. Date: 11-Nov-22

Ambient Condition			
Temperature, Ta (K)	293.5	Pressure, Pa (mmHg)	766.3

Orifice Transfer Standard Information					
Serial No.	2896	Slope, mc	0.0588	Intercept, bc	-0.01030
Last Calibration Date:	20-Jan-22	$mc \times Qstd + bc = [\Delta H \times (Pa/760) \times (298/Ta)]^{1/2}$			
Next Calibration Date:	20-Jan-23	$Qstd = \{[\Delta H \times (Pa/760) \times (298/Ta)]^{1/2} - bc\} / mc$			

Calibration of TSP Sampler					
Calibration Point	Orifice			HVS	
	ΔH (orifice), in. of water	$[\Delta H \times (Pa/760) \times (298/Ta)]^{1/2}$	Qstd (CFM) X - axis	ΔW (HVS), in. of water	$[\Delta W \times (Pa/760) \times (298/Ta)]^{1/2}$ Y-axis
1	12.1	3.52	60.08	7.5	2.77
2	9.5	3.12	53.26	6.1	2.50
3	8.8	3.00	51.26	5.3	2.33
4	5.6	2.39	40.93	3.6	1.92
5	3.5	1.89	32.39	2.4	1.57

By Linear Regression of Y on X

Slope, mw = 0.0436

Intercept, bw : 0.1439

Correlation coefficient* = 0.9979

*If Correlation Coefficient < 0.990, check and recalibrate.

Set Point Calculation

From the TSP Field Calibration Curve, take Qstd = 43 CFM

From the Regression Equation, the "Y" value according to

$$mw \times Qstd + bw = [\Delta W \times (Pa/760) \times (298/Ta)]^{1/2}$$

$$\text{Therefore, Set Point; } W = (mw \times Qstd + bw)^2 \times (760 / Pa) \times (Ta / 298) = \underline{3.98}$$

Remarks: _____

Conducted by: LEE M/PIN LEE
Checked by: HA KA LEE

Signature: [Signature]
Signature: [Signature]

Date: 11/11/2022
Date: 11/11/2022

High-Volume TSP Sampler 5-POINT CALIBRATION DATA SHEET

File No. Cal./221230

Equipment No.: WA-12-09
Model No. TE-5170
Operator: HL

Serial No. 2203
Cal. Date: 30-Dec-22

Ambient Condition			
Temperature, Ta (K)	290.2	Pressure, Pa (mmHg)	769.7

Orifice Transfer Standard Information					
Serial No.	2896	Slope, mc	0.0588	Intercept, bc	-0.01030
Last Calibration Date:	20-Jan-22	$mc \times Qstd + bc = [\Delta H \times (Pa/760) \times (298/Ta)]^{1/2}$			
Next Calibration Date:	20-Jan-23	$Qstd = \{[\Delta H \times (Pa/760) \times (298/Ta)]^{1/2} - bc\} / mc$			

Calibration of TSP Sampler					
Calibration Point	Orifice			HVS	
	ΔH (orifice), in. of water	$[\Delta H \times (Pa/760) \times (298/Ta)]^{1/2}$	Qstd (CFM) X - axis	ΔW (HVS), in. of water	$[\Delta W \times (Pa/760) \times (298/Ta)]^{1/2}$ Y-axis
1	12.5	3.61	61.54	7.9	2.87
2	9.9	3.21	54.79	6.2	2.54
3	8.6	2.99	51.08	5.4	2.37
4	5.4	2.37	40.51	3.7	1.96
5	3.7	1.96	33.56	2.5	1.61

By Linear Regression of Y on X

Slope, mw = 0.0438

Intercept, bw : 0.1564

Correlation coefficient* = 0.9989

*If Correlation Coefficient < 0.990, check and recalibrate.

Set Point Calculation

From the TSP Field Calibration Curve, take Qstd = 43 CFM

From the Regression Equation, the "Y" value according to

$$mw \times Qstd + bw = [\Delta W \times (Pa/760) \times (298/Ta)]^{1/2}$$

Therefore, Set Point; W = $(mw \times Qstd + bw)^2 \times (760 / Pa) \times (Ta / 298) =$ 3.99

Remarks: _____

Conducted by: Lit Man Hei
Checked by: Go (Ca) Chen

Signature: Leg
Signature: Chen

Date: 30/12/2022
Date: 30/12/2022

High-Volume TSP Sampler 5-POINT CALIBRATION DATA SHEET

Station	FLN-DMS1 - Scattered Village Houses North of Proposed Potential Ecopark	File No.	WMA20002/20/0016
Date:	30-Dec-22	Next Due Date:	28-Feb-23
Model No.	TE-5170	Operator:	HL
Equipment No.:	WA-12-20	Serial No.	3223

Ambient Condition			
Temperature, Ta (K)	293.5	Pressure, Pa (mmHg)	768.2

Orifice Transfer Standard Information					
Serial No.	2896	Slope, mc	0.0588	Intercept, bc	-0.01030
Last Calibration Date:	20-Jan-22	$mc \times Qstd + bc = [\Delta H \times (Pa/760) \times (298/Ta)]^{1/2}$			
Next Calibration Date:	20-Jan-23	$Qstd = \{[\Delta H \times (Pa/760) \times (298/Ta)]^{1/2} - bc\} / mc$			

Calibration of TSP Sampler					
Calibration Point	Orifice			HVS	
	ΔH (orifice), in. of water	$[\Delta H \times (Pa/760) \times (298/Ta)]^{1/2}$	Qstd (CFM) X - axis	ΔW (HVS), in. of water	$[\Delta W \times (Pa/760) \times (298/Ta)]^{1/2}$ Y-axis
1	12.0	3.51	59.91	7.8	2.83
2	10.5	3.28	56.05	6.6	2.60
3	7.9	2.85	48.64	5.2	2.31
4	5.4	2.35	40.24	3.4	1.87
5	3.5	1.90	32.43	2.3	1.54

By Linear Regression of Y on X

Slope, mw = 0.0468

Intercept, bw : 0.0067

Correlation coefficient* = 0.9989

*If Correlation Coefficient < 0.990, check and recalibrate.

Set Point Calculation

From the TSP Field Calibration Curve, take Qstd = 43 CFM

From the Regression Equation, the "Y" value according to

$$mw \times Qstd + bw = [\Delta W \times (Pa/760) \times (298/Ta)]^{1/2}$$

Therefore, Set Point; W = $(mw \times Qstd + bw)^2 \times (760 / Pa) \times (Ta / 298) =$ 3.98

Remarks:

Conducted by: Lee Kwan Yee Signature: _____
Checked by: Ho Ka Chun Signature: _____

Date: 30/12/2022
Date: 30/12/2022

High-Volume TSP Sampler 5-POINT CALIBRATION DATA SHEET

Station FLN-DMS3 - House near Tong Hang
Date: 30-Dec-22
Model No. TE-5170
Equipment No.: WA-12-17

File No. WMA20002/17/0016
Next Due Date: 28-Feb-23
Operator: HL
Serial No. 3218

Ambient Condition			
Temperature, Ta (K)	293.2	Pressure, Pa (mmHg)	768

Orifice Transfer Standard Information					
Serial No.	2896	Slope, mc	0.0588	Intercept, bc	-0.01030
Last Calibration Date:	20-Jan-22	$mc \times Q_{std} + bc = [\Delta H \times (Pa/760) \times (298/Ta)]^{1/2}$			
Next Calibration Date:	20-Jan-23	$Q_{std} = \{[\Delta H \times (Pa/760) \times (298/Ta)]^{1/2} - bc\} / mc$			

Calibration of TSP Sampler					
Calibration Point	Orifice			HVS	
	ΔH (orifice), in. of water	$[\Delta H \times (Pa/760) \times (298/Ta)]^{1/2}$	Qstd (CFM) X - axis	ΔW (HVS), in. of water	$[\Delta W \times (Pa/760) \times (298/Ta)]^{1/2}$ Y-axis
1	12.5	3.58	61.16	7.9	2.85
2	9.8	3.17	54.18	6.2	2.52
3	8.5	2.95	50.47	5.2	2.31
4	5.3	2.33	39.89	3.4	1.87
5	3.0	1.76	30.05	2.2	1.50

By Linear Regression of Y on X

Slope, mw = 0.0433

Intercept, bw = 0.1701

Correlation coefficient* = 0.9979

*If Correlation Coefficient < 0.990, check and recalibrate.

Set Point Calculation



From the TSP Field Calibration Curve, take Qstd = 43 CFM

From the Regression Equation, the "Y" value according to

$$mw \times Q_{std} + bw = [\Delta W \times (Pa/760) \times (298/Ta)]^{1/2}$$

Therefore, Set Point; W = $(mw \times Q_{std} + bw)^2 \times (760 / Pa) \times (Ta / 298) =$ 4.02

Remarks:

Conducted by: LEE KAM HEE Signature: 
Checked by: Ho Ka Chun Signature: 

Date: 30/12/2022
Date: 30/12/2022

RSP - Respirable Suspended Particulates Sampler (PM 10)
Field Calibration Report

Station KTN-DMS4A - Temporary Structure at Pak Shek Au
Date: 11-Nov-22
Model No. TE-6070X
Equipment No.: WA-11-03

File No. WMA20002/03/0015
Next Due Date: 10-Jan-23
Operator: HL
Serial No. 3225

Ambient Condition			
Temperature, Ta (K)	300	Pressure, Pa (mmHg)	765.6

Orifice Transfer Standard Information					
Serial No.:	2896	Slope, mc	0.0588	Intercept, bc	-0.01030
Last Calibration Date:	20-Jan-22	Next Calibration Date:	20-Jan-23		

Calibration of RSP Sampler							
Calibration Point	ORIFICE					HVS	
	ΔH (orifice), in. of water	Del Hc ⁽¹⁾	Qstd ⁽²⁾ (CFM)	Qa ⁽³⁾ (CFM) X-axis	Qa ⁽³⁾ (m ³ /min) X-axis	ΔW (HVS), in. of water	$[\Delta W \times (Ta + 30) / Pa]^{1/2}$ Y-axis
1	8.8	8.81	50.68	50.65	1.43	7.4	1.79
2	7.1	7.10	45.54	45.51	1.29	6.2	1.63
3	5.6	5.60	40.47	40.44	1.14	4.9	1.45
4	4.2	4.20	35.07	35.05	0.99	3.7	1.26
5	2.8	2.80	28.67	28.65	0.81	2.5	1.04

By Linear Regression of Y on X

Slope, mw = 0.0343 Intercept, bw = 0.0604
Correlation coefficient* = 0.9995

- (1) $DEL Hc = \Delta H \times (Pa/760 \times 298/Ta)$
(2) $Qstd = \{[\Delta H \times (Pa/760) \times (298/Ta)]^{1/2} - bc\}/mc$ (m³/min)
(3) $Qa = Qstd \times (Ta / Pa) \times (760 / 298)$ (m³/min)

*If Correlation Coefficient < 0.990, check and recalibrate.

Set Point Calculation	
Set Point Flow Rate., SFR	
$SFR = 1.13 \times (760/Pa) \times (Ta/298) =$	<u>39.90</u>
Sampler Well - Type Manometer Set Point, SSP	
$SSP = [(mw \times SFR + bw)^2 \times Pa] / (Ta + 30) =$	<u>4.74</u>

Remarks: _____

Conducted by: Mr. Man Lee
Checked by: Mr. Ka Lam

Signature: Hei
Signature: Chun

Date: 11/11/2022
Date: 11/11/2022

RSP - Respirable Suspended Particulates Sampler (PM 10)
Field Calibration Report

Station KTN-DMS4A - Temporary Structure at Pak Shek Au
Date: 5-Jan-23
Model No. TE-6070X
Equipment No.: WA-11-03

File No. WMA20002/03/0016
Next Due Date: 4-Mar-23
Operator: HL
Serial No. 3225

Ambient Condition			
Temperature, Ta (K)	293	Pressure, Pa (mmHg)	769

Orifice Transfer Standard Information					
Serial No.:	2896	Slope, mc	0.0588	Intercept, bc	-0.01030
Last Calibration Date:	20-Jan-22	Next Calibration Date:	20-Jan-23		

Calibration of RSP Sampler							
Calibration Point	ORIFICE					HVS	
	ΔH (orifice), in. of water	Del Hc ⁽¹⁾	Qstd ⁽²⁾ (CFM)	Qa ⁽³⁾ (CFM) X-axis	Qa ⁽³⁾ (m ³ /min) X-axis	ΔW (HVS), in. of water	$[\Delta W \times (Ta + 30) / Pa]^{1/2}$ Y-axis
1	8.6	8.85	50.81	49.37	1.40	7.7	1.80
2	7.2	7.41	46.51	45.19	1.28	6.3	1.63
3	5.6	5.76	41.04	39.88	1.13	5.2	1.48
4	4.6	4.73	37.21	36.16	1.02	4.2	1.33
5	2.9	2.98	29.58	28.74	0.81	2.6	1.05

By Linear Regression of Y on X

Slope, mw = 0.0359 Intercept, bw = 0.0223
Correlation coefficient* = 0.9984

(1) $DEL Hc = \Delta H \times (Pa/760 \times 298/Ta)$

(2) $Qstd = \{[\Delta H \times (Pa/760) \times (298/Ta)]^{1/2} - bc\}/mc$ (m3/min)

(3) $Qa = Qstd \times (Ta / Pa) \times (760 / 298)$ (m3/min)

*If Correlation Coefficient < 0.990, check and recalibrate.

Set Point Calculation	
Set Point Flow Rate., SFR	
SFR = $1.13 \times (760/Pa) \times (Ta/298) =$	<u>38.80</u>
Sampler Well - Type Manometer Set Point, SSP	
SSP = $[(mw \times SFR + bw)^2 \times Pa] / (Ta + 30) =$	<u>4.78</u>

Remarks: _____

Conducted by: LEE MAN HEE

Signature: Lee Man Hee

Date: 5/1/2023

Checked by: Ho Ka Chun

Signature: Ho Ka Chun

Date: 5/1/2023



RECALIBRATION

DUE DATE:

January 20, 2023

Certificate of Calibration

Calibration Certification Information

Cal. Date: January 20, 2022 Rootsmeter S/N: 438320 Ta: 293 °K
 Operator: Jim Tisch Pa: 759.7 mm Hg
 Calibration Model #: TE-5025A Calibrator S/N: 2896

Run	Vol. Init (m3)	Vol. Final (m3)	ΔVol. (m3)	ΔTime (min)	ΔP (mm Hg)	ΔH (in H2O)
1	1	2	1	1.4610	3.2	2.00
2	3	4	1	1.0360	6.4	4.00
3	5	6	1	0.9190	7.9	5.00
4	7	8	1	0.8780	8.8	5.50
5	9	10	1	0.7250	12.7	8.00

Data Tabulation

Vstd (m3)	Qstd (x-axis)	$\sqrt{\Delta H \left(\frac{Pa}{Pstd} \right) \left(\frac{Tstd}{Ta} \right)}$ (y-axis)	Va	Qa (x-axis)	$\sqrt{\Delta H \left(\frac{Ta}{Pa} \right)}$ (y-axis)
1.0124	0.6929	1.4260	0.9958	0.6816	0.8783
1.0081	0.9731	2.0166	0.9916	0.9571	1.2420
1.0061	1.0948	2.2546	0.9896	1.0768	1.3887
1.0049	1.1445	2.3647	0.9884	1.1258	1.4564
0.9997	1.3789	2.8519	0.9833	1.3563	1.7565
QSTD	m=	2.07510	QA	m=	1.29939
	b=	-0.01030		b=	-0.00634
	r=	0.99995		r=	0.99995

Calculations

Vstd=	$\Delta Vol((Pa-\Delta P)/Pstd)(Tstd/Ta)$	Va=	$\Delta Vol((Pa-\Delta P)/Pa)$
Qstd=	$Vstd/\Delta Time$	Qa=	$Va/\Delta Time$
For subsequent flow rate calculations:			
Qstd= $1/m \left(\left(\sqrt{\Delta H \left(\frac{Pa}{Pstd} \right) \left(\frac{Tstd}{Ta} \right)} \right) - b \right)$		Qa= $1/m \left(\left(\sqrt{\Delta H \left(\frac{Ta}{Pa} \right)} \right) - b \right)$	

Standard Conditions

Tstd:	298.15 °K
Pstd:	760 mm Hg
Key	
ΔH: calibrator manometer reading (in H2O)	
ΔP: rootsmeter manometer reading (mm Hg)	
Ta: actual absolute temperature (°K)	
Pa: actual barometric pressure (mm Hg)	
b: intercept	
m: slope	

RECALIBRATION

US EPA recommends annual recalibration per 1998 40 Code of Federal Regulations Part 50 to 51, Appendix B to Part 50, Reference Method for the Determination of Suspended Particulate Matter in the Atmosphere, 9.2.17, page 30

TEST REPORT

APPLICANT: Wellab Limited
(EM&A Department)
Room 1808, Technology Park,
18 On Lai Street,
Shatin, NT, Hong Kong

Test Report No.: 36405A
Date of Issue: 2022-03-07
Date Received: 2022-03-04
Date Tested: 2022-03-04
Date Completed: 2022-03-07
Next Due Date: 2023-03-06

Page: 1 of 1

ATTN: Ms. Meiling Tang

Certificate of Calibration

Item for calibration:

Description : Sound Level Meter
Manufacturer : BSWA
Model No. : BSWA 308
Serial No. : 580004
Equipment No. : WN-01-02

Test conditions:

Room Temperature : 17-22 degree Celsius
Relative Humidity : 40-70%

Test Specifications:

Performance checking at 94 and 114 dB

Methodology:

In-house method, according to manufacturer instruction manual

Results:

Reference Set Point, dB	Instrument Readings, dB
94	94.0
114	114.0

PREPARED AND CHECKED BY:

For and On Behalf of **WELLAB Ltd.**


PATRICK TSE
General Manager

TEST REPORT

APPLICANT: Wellab Limited
(EM&A Department)
Room 1808, Technology Park,
18 On Lai Street,
Shatin, NT, Hong Kong

Test Report No.: 36405B
Date of Issue: 2022-03-07
Date Received: 2022-03-04
Date Tested: 2022-03-04
Date Completed: 2022-03-07
Next Due Date: 2023-03-06

Page: 1 of 1

ATTN: Ms. Meiling Tang

Certificate of Calibration

Item for calibration:

Description : Sound Level Meter
Manufacturer : BSWA
Model No. : BSWA 308
Serial No. : 580005
Equipment No. : WN-01-03

Test conditions:

Room Temperature : 17-22 degree Celsius
Relative Humidity : 40-70%

Test Specifications:

Performance checking at 94 and 114 dB

Methodology:

In-house method, according to manufacturer instruction manual

Results:

Reference Set Point, dB	Instrument Readings, dB
94	94.0
114	114.0

PREPARED AND CHECKED BY:

For and On Behalf of **WELLAB Ltd.**


PATRICK TSE
General Manager

TEST REPORT

APPLICANT: Wellab Limited
(EM&A Department)
Room 1808, Technology Park,
18 On Lai Street,
Shatin, NT, Hong Kong

Test Report No.: 36405E
Date of Issue: 2022-03-07
Date Received: 2022-03-04
Date Tested: 2022-03-04
Date Completed: 2022-03-07
Next Due Date: 2023-03-06

Page: 1 of 1

ATTN: Ms. Meiling Tang

Certificate of Calibration

Item for calibration:

Description : Sound Level Meter
Manufacturer : BSWA
Model No. : BSWA 308
Serial No. : 580008
Equipment No. : WN-01-06

Test conditions:

Room Temperature : 17-22 degree Celsius
Relative Humidity : 40-70%

Test Specifications:

Performance checking at 94 and 114 dB

Methodology:

In-house method, according to manufacturer instruction manual

Results:

Reference Set Point, dB	Instrument Readings, dB
94	94.0
114	114.0

PREPARED AND CHECKED BY:

For and On Behalf of **WELLAB Ltd.**


PATRICK TSE
General Manager

TEST REPORT

APPLICANT: Wellab Limited
(EM&A Department)
Room 1808, Technology Park,
18 On Lai Street,
Shatin, NT, Hong Kong

Test Report No.: 36481
Date of Issue: 2022-03-14
Date Received: 2022-03-11
Date Tested: 2022-03-11
Date Completed: 2022-03-14
Next Due Date: 2023-03-13

Page: 1 of 1

ATTN: Ms. Meiling Tang

Certificate of Calibration

Item for calibration:

Description : Sound Level Meter
Manufacturer : BSWA
Model No. : BSWA 308
Serial No. : 580011
Equipment No. : WN-01-08

Test conditions:

Room Temperature : 17-22 degree Celsius
Relative Humidity : 40-70%

Test Specifications:

Performance checking at 94 and 114 dB

Methodology:

In-house method, according to manufacturer instruction manual

Results:

Reference Set Point, dB	Instrument Readings, dB
94	94.0
114	114.0

PREPARED AND CHECKED BY:

For and On Behalf of **WELLAB Ltd.**


PATRICK TSE
General Manager

TEST REPORT

APPLICANT: Wellab Limited
(EM&A Department)
Room 1808, Technology Park,
18 On Lai Street,
Shatin, NT, Hong Kong

Test Report No.:	37163
Date of Issue:	2022-10-02
Date Received:	2022-09-30
Date Tested:	2022-10-02
Date Completed:	2022-10-02
Next Due Date:	2023-10-01

Page: 1 of 1

ATTN: Ms. Meiling Tang

Certificate of Calibration

Item for calibration:

Description	: Acoustical Calibrator
Manufacturer	: SVANTEK
Model No.	: SV30A
Serial No.	: 24803
Equipment No.	: N-09-03

Test conditions:

Room Temperature	: 17-22 degree Celsius
Relative Humidity	: 40-70%

Methodology:

The Sound Level Calibrator has been calibrated in accordance with the documented procedures and using standard(s) and instrument(s) which are recommended by the manufacturer, or equivalent.

Results:

Sound Pressure Level (1kHz)	Measured SPL	Tolerance
At 94 dB SPL	94.0	94.0 ± 0.1 dB
At 114 dB SPL	114.0	114.0 ± 0.1 dB

PREPARED AND CHECKED BY:

For and On Behalf of **WELLAB Ltd.**


PATRICK TSE
General Manager

TEST REPORT

APPLICANT: Wellab Limited
(EM&A Department)
Room 1808, Technology Park,
18 On Lai Street,
Shatin, NT, Hong Kong

Test Report No.: 37018A
Date of Issue: 2022-08-22
Date Received: 2022-08-19
Date Tested: 2022-08-19
Date Completed: 2022-08-22
Next Due Date: 2023-08-21

Page: 1 of 1

ATTN: Ms. Meiling Tang

Certificate of Calibration

Item for calibration:

Description : Acoustical Calibrator
Manufacturer : SVANTEK
Model No. : SV30A
Serial No. : 24791
Equipment No. : N-09-04

Test conditions:

Room Temperature : 17-22 degree Celsius
Relative Humidity : 40-70%

Methodology:


The Sound Level Calibrator has been calibrated in accordance with the documented procedures and using standard(s) and instrument(s) which are recommended by the manufacturer, or equivalent.

Results:

Sound Pressure Level (1kHz)	Measured SPL	Tolerance
At 94 dB SPL	94.0	94.0 ± 0.1 dB
At 114 dB SPL	114.0	114.0 ± 0.1 dB

PREPARED AND CHECKED BY:

For and On Behalf of **WELLAB Ltd.**



PATRICK TSE
General Manager

TEST REPORT

APPLICANT: Wellab Limited (EM&A)
RM 1808, Technology Park,
18 On Lai Street,
Shatin, N.T., Hong Kong

Test Report No.:	37645B
Date of Issue:	2022-12-25
Date Received:	2022-12-24
Date Tested:	2022-12-24 to 2022-12-25
Date Completed:	2022-12-25

ATTN: Miss Mei Ling Tang

Page: 1 of 2

Certificate of Calibration

Item for calibration:

YSI EXO1 Multiparameter Sondes	Equipment No.: SW-08-108	
Manufacturer:	YSI Incorporated, a Xylem brand	
Description:	Model No.	Serial No.
- EXO1 Sonde, 100 meter Depth, 4 Sensor ports	599502-24	17B100681
- EXO Optical DO Sensor, Ti	599100-01	16J100992
- EXO conductivity/Temperature Sensor, Ti	599870	17H103451
- EXO Turbidity Sensor, Ti	599101-01	20J103612
- EXO pH Sensor Assembly, Guarded, Ti	599701	17B103616

Test conditions:

Room Temperature : 17-22 degree Celsius
Relative Humidity : 40-70%

Test Specifications:

Performance checking for Conductivity, Temperature, pH, Dissolved oxygen (D.O.)
and Turbidity

Methodology:

According to manufacturer instruction manual, APHA 20e 4500-O C

PREPARED AND CHECKED BY:

For and On Behalf of **WELLAB Ltd.**


PATRICK TSE
General Manager

TEST REPORT

Test Report No.:	37645B
Date of Issue:	2022-12-25
Date Received:	2022-12-24
Date Tested:	2022-12-24 to 2022-12-25
Date Completed:	2022-12-25

Page: 2 of 2

Certificate of Calibration

Results:

Conductivity performance checking

	Instrument Readings ($\mu\text{S}/\text{cm}$)	Acceptance Criteria	Comment
KCl stock solution (12890 $\mu\text{S}/\text{cm}$)	12300	12246-13534	Pass

Temperature performance checking

Reference thermometer- E431 Readings ($^{\circ}\text{C}$)	Instrument Readings ($^{\circ}\text{C}$)	Correction ($^{\circ}\text{C}$)	Comment
20.0	20.001	-0.001	N/A

pH performance checking

	Instrument Readings (pH unit)	Acceptance Criteria	Comment
pH QC buffer 4.00	3.99	4.00 ± 0.10	Pass
pH QC buffer 6.86	6.91	6.86 ± 0.10	Pass
pH QC buffer 9.18	9.24	9.18 ± 0.10	Pass

D.O. performance checking

	Instrument Readings (mg/L)	Acceptance Criteria	Comment
Zero DO solution	0.05	$<0.1\text{mg/L}$	Pass

Winkler Titration value (mg/L)	Instrument Readings (mg/L)	Acceptance Criteria	Comment
8.24	8.12	Difference between Titration value and instrument reading $<0.2\text{mg/L}$	Pass

Turbidity performance checking

Turbidity stock solution	Instrument Readings (NTU)	Acceptance Criteria	Comment
10 NTU	9.55	9.0-11.0	Pass
50 NTU	43.51	45.0-55.0	Pass
100 NTU	95.6	90.0-110.0	Pass

Depth performance checking

Water Depth	Instrument Readings (m)	Acceptance Criteria	Comment
0.5 meter	0.50	0.45-0.55	Pass

*****END OF REPORT*****

TEST REPORT

APPLICANT: Wellab Limited (EM&A)
RM 1808, Technology Park,
18 On Lai Street,
Shatin, N.T., Hong Kong

Test Report No.: 37645D
Date of Issue: 2022-12-25
Date Received: 2022-12-24
Date Tested: 2022-12-24 to
2022-12-25
Date Completed: 2022-12-25

ATTN: Miss Mei Ling Tang

Page: 1 of 2

Certificate of Calibration

Item for calibration:

YSI EXO1 Multiparameter Sondes	Equipment No.: SW-08-129	
Manufacturer:	YSI Incorporated, a Xylem brand	
Description:	Model No.	Serial No.
- EXO1 Sonde, 100 meter Depth, 4 Sensor ports	599502-24	17B101455
- EXO Optical DO Sensor, Ti	599100-01	17M101337
- EXO conductivity/Temperature Sensor, Ti	599870	17B100784
- EXO Turbidity Sensor, Ti	599101-01	16J101112
- EXO pH Sensor Assembly, Guarded, Ti	599701	16J100565

Test conditions:

Room Temperature : 17-22 degree Celsius

Relative Humidity : 40-70%

Test Specifications:

Performance checking for Conductivity, Temperature, pH, Dissolved oxygen (D.O.)
and Turbidity

Methodology:

According to manufacturer instruction manual, APHA 20e 4500-O C

PREPARED AND CHECKED BY:

For and On Behalf of **WELLAB Ltd.**


PATRICK TSE
General Manager

TEST REPORT

Test Report No.:	37645D
Date of Issue:	2022-12-25
Date Received:	2022-12-24
Date Tested:	2022-12-24 to 2022-12-25
Date Completed:	2022-12-25

Page: 2 of 2

Certificate of Calibration

Results:

Conductivity performance checking

	Instrument Readings ($\mu\text{S}/\text{cm}$)	Acceptance Criteria	Comment
KCl stock solution (12890 $\mu\text{S}/\text{cm}$)	13100	12246-13534	Pass

Temperature performance checking

Reference thermometer- E431 Readings ($^{\circ}\text{C}$)	Instrument Readings ($^{\circ}\text{C}$)	Correction ($^{\circ}\text{C}$)	Comment
20.0	20.002	-0.002	N/A

pH performance checking

	Instrument Readings (pH unit)	Acceptance Criteria	Comment
pH QC buffer 4.00	4.00	4.00 ± 0.10	Pass
pH QC buffer 6.86	6.94	6.86 ± 0.10	Pass
pH QC buffer 9.18	9.25	9.18 ± 0.10	Pass

D.O. performance checking

	Instrument Readings (mg/L)	Acceptance Criteria	Comment
Zero DO solution	0.08	$<0.1\text{mg/L}$	Pass

Winkler Titration value (mg/L)	Instrument Readings (mg/L)	Acceptance Criteria	Comment
8.24	8.15	Difference between Titration value and instrument reading $<0.2\text{mg/L}$	Pass

Turbidity performance checking

Turbidity stock solution	Instrument Readings (NTU)	Acceptance Criteria	Comment
10 NTU	9.63	9.0-11.0	Pass
50 NTU	47.44	45.0-55.0	Pass
100 NTU	95.2	90.0-110.0	Pass

Depth performance checking

Water Depth	Instrument Readings (m)	Acceptance Criteria	Comment
0.5 meter	0.50	0.45-0.55	Pass

*****END OF REPORT*****



Eurotron Instruments (UK) Ltd
Unit 18 Austin Way,
Daventry, Northants, NN11 8QY
T: 01327 871044
F: 01327 301255

CALIBRATION CERTIFICATE N. EE13257

Job Reference 35844
Customer Cadmus Distribution Group LT T/A Kesion
Unit 34 . Waterhouse Business Centre
2 Cromer Way
Chelmsford

CM1 2QE

Instrument Type: EIUK
Instrument Model: RASI 700 BIO
Instrument S/N: 330055
Calibration date: 06 Apr 2022
Due Date: 06 Apr 2023

Traceability: All measuring equipment used for calibration purposes is traceable to National or Internationally recognised standards.

Test Method: Under controlled conditions and procedures, known physical, electrical and gas mixture were applied to the instruments under test and the results are reported in the table below

Due Date: This is a recommendation only and does not imply any guaranteed performance of the instrument over this period.

Standards:	S/N/ID N.	Certificate:N
O2 certified gas mixture	373466	040008266460
H2S/CO2/CH4 certified gas mixture	384603□	040008461025
Pressure Calibrator	2803358	89402
Temperature Calibrator	2702DE150201A	84089

CALIBRATION RESULTS

Parameter	Unit	Applied	As received	Error	Pass/Fail	As left	Error	Pass/Fail
O2	% Vol	20.90	20.90	0.0	Pass	20.90	0.0	Pass
O2	% Vol	9.918	10.00	0.1	Pass	10.00	0.1	Pass
O2	% Vol	0.0	0.00	0.0	Pass	0.00	0.0	Pass
CO2IR	%Vol	39.987	40.48	0.5	Pass	40.18	0.2	Pass
CH4	%Vol	59.980	60.25	0.3	Pass	60.25	0.3	Pass
Pressure	mbar	0.00	n/a	N/A	N/A	0.00	0.00	Pass
	mbar	50.00	n/a	N/A	N/A	49.97	-0.03	Pass
	mbar	75.00	n/a	N/A	N/A	74.99	-0.01	Pass
	mbar	90.00	n/a	N/A	N/A	90.04	0.04	Pass
	mbar	100.00	n/a	N/A	N/A	100.19	0.19	Pass
Temperature	°C	0.00	n/a	N/A	N/A	0.2	0.2	Pass
(T2)	°C	200.00	n/a	N/A	N/A	200.1	0.1	Pass
	°C	400.00	n/a	N/A	N/A	400.2	0.2	Pass
	°C	600.00	n/a	N/A	N/A	600.1	0.1	Pass
	°C	1,190.00	n/a	N/A	N/A	1190.4	0.4	Pass
Temperature	°C	0.00	n/a	N/A	N/A	0.2	0.2	Pass
(Air,T1)	°C	50.00	n/a	N/A	N/A	50.2	0.2	Pass

Date: 06/04/22
Printed Name: Anthony Kinninmonth / John Dorgan

Signature

CALIBRATION CERTIFICATE

Calibration Item: Micromate System ISEE (Calibration with
Geophone UM17121)
Model No.: 721A2501
Serial No.: UM17121
Calibration Date: 21 February 2022
Next Calibration Date: 21 February 2023
Method Used: In-house Method B3-001
In-house Testing Procedure No.: B3-001

Test References	Model	Serial No.
Blastmate III	714A0801	BA15521
ISEE Triaxial Geophone	714A9701	BG14463
15MHz Function Generator*	33120A	US34003309
Stanford Spectrum Analyzer	SR760	41550
Keysight Multimeter*	34470A	MY57700765
HP Distortion Meter*	339A	2025A04515
Bruel & Kjaer Accelerometer*	4370	31474
Bruel & Kjaer Charge Amplifier*	2647	2731339
Bruel & Kjaer Conditional Amplifier*	2690	2437929
LDS Air Cooled Vibrator	V556	92794/1
LDS Field Power Supply	FPS10L	ARA 04/05
LDS Power Amplifier	PA1000L	ARA 07/06

*References are traceable to NIST or equivalent.

INSTANTEL INC. hereby certifies that this unit has been calibrated and that the results are consistent with the specifications published regarding this instrument. The SENSORCHECK feature of the unit is sufficiently reliable to indicate proper operation, although it is recommended that this unit be sent to INSTANTEL or an authorized service center for regular calibration.

Authorized by: _____

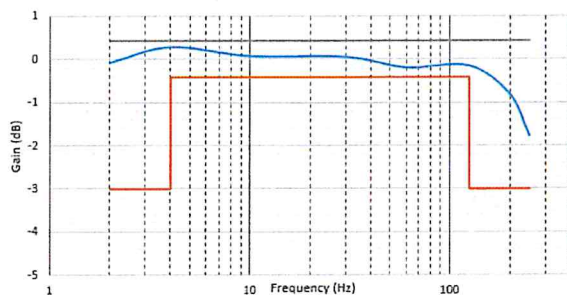


(Anson Kan)

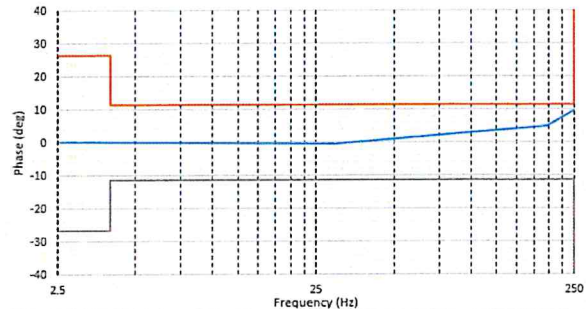
Date: 21 February 2022

Frequency Responses UM17121

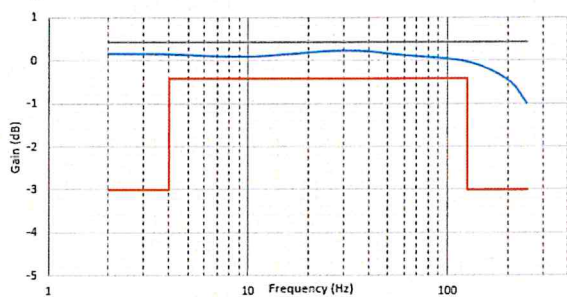
Vertical Frequency Response of UM17121



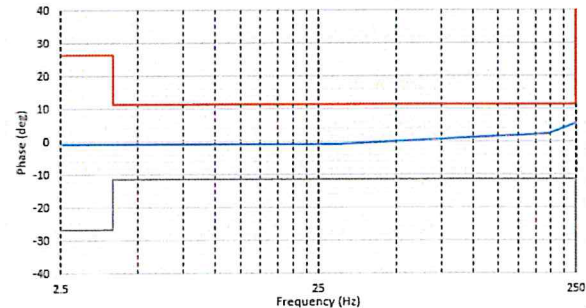
Vertical Phase Response of UM17121



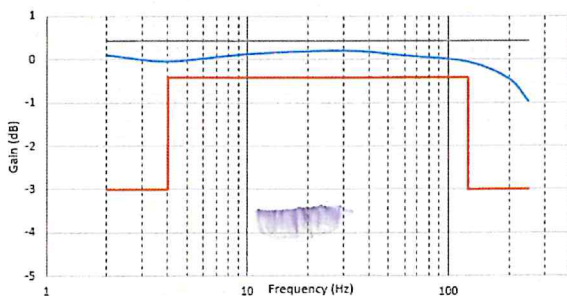
Longitudinal Frequency Response of UM17121



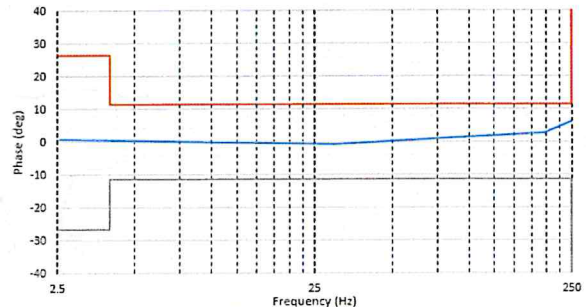
Longitudinal Phase Response of UM17121



Transverse Frequency Response of UM17121



Transverse Phase Response of UM17121



CALIBRATION CERTIFICATE

Calibration Item: TRIAXIAL GEOPHONE (Calibration with
main unit UM17121)
Part Number: 721A2901
Serial No.: UM17121
Calibration Date: 21 February 2022
Next Calibration Date: 21 February 2023
Method Used: In-house Method B3-001
In-house Testing Procedure No.: B3-001

Test References	Model	Serial No.
Blastmate III	714A0801	BA15521
ISEE Triaxial Geophone	714A9701	BG14463
15MHz Function Generator*	33120A	US34003309
Stanford Spectrum Analyzer	SR760	41550
Keysight Multimeter*	34470A	MY57700765
HP Distortion Meter*	339A	2025A04515
Bruel & Kjaer Accelerometer*	4370	31474
Bruel & Kjaer Charge Amplifier*	2647	2731339
Bruel & Kjaer Conditional Amplifier*	2690	2437929
LDS Air Cooled Vibrator	V556	92794/1
LDS Field Power Supply	FPS10L	ARA 04/05
LDS Power Amplifier	PA1000L	ARA 07/06

*References are traceable to NIST or equivalent.

INSTANTEL INC. hereby certifies that this unit has been calibrated and that the results are consistent with the specifications published regarding this instrument. The SENSORCHECK feature of the unit is sufficiently reliable to indicate proper operation, although it is recommended that this unit be sent to INSTANTEL or an authorized service center for regular calibration.

Authorized by: _____



(Anson Kan)

Date: 21 February 2022

CALIBRATION CERTIFICATE

Calibration Item: Micromate System ISEE (Calibration with
Geophone UM17124)
Model No.: 721A2501
Serial No.: UM17124
Calibration Date: 21 February 2022
Next Calibration Date: 21 February 2023
Method Used: In-house Method B3-001
In-house Testing Procedure No.: B3-001

Test References	Model	Serial No.
Blastmate III	714A0801	BA15521
ISEE Triaxial Geophone	714A9701	BG14463
15MHz Function Generator*	33120A	US34003309
Stanford Spectrum Analyzer	SR760	41550
Keysight Multimeter*	34470A	MY57700765
HP Distortion Meter*	339A	2025A04515
Bruel & Kjaer Accelerometer*	4370	31474
Bruel & Kjaer Charge Amplifier*	2647	2731339
Bruel & Kjaer Conditional Amplifier*	2690	2437929
LDS Air Cooled Vibrator	V556	92794/1
LDS Field Power Supply	FPS10L	ARA 04/05
LDS Power Amplifier	PA1000L	ARA 07/06

*References are traceable to NIST or equivalent.

INSTANTEL INC. hereby certifies that this unit has been calibrated and that the results are consistent with the specifications published regarding this instrument. The SENSORCHECK feature of the unit is sufficiently reliable to indicate proper operation, although it is recommended that this unit be sent to INSTANTEL or an authorized service center for regular calibration.

Authorized by: _____



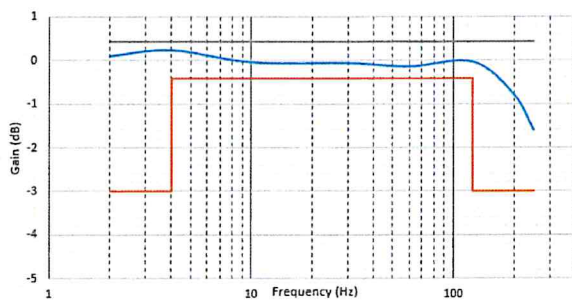
(Anson Kan)

Date: 21 February 2022

Frequency Responses UM17124

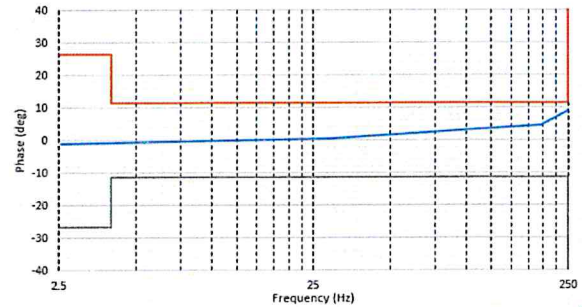
Vertical

Frequency Response of UM17124



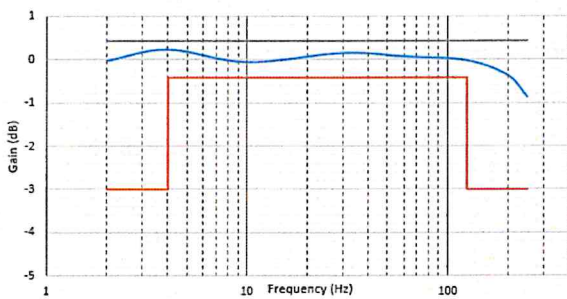
Vertical

Phase Response of UM17124



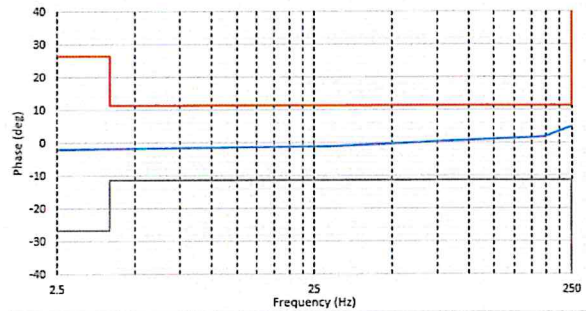
Longitudinal

Frequency Response of UM17124



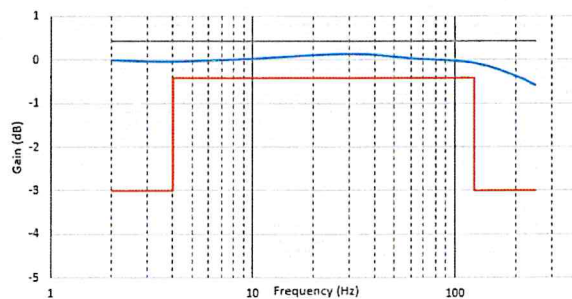
Longitudinal

Phase Response of UM17124



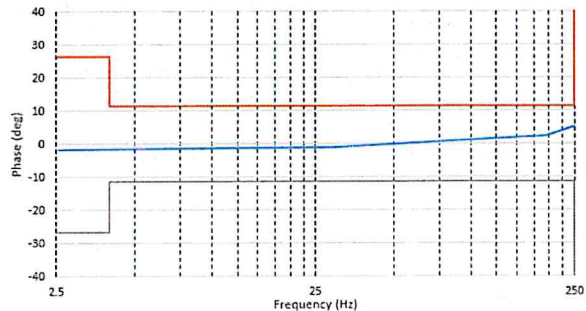
Transverse

Frequency Response of UM17124



Transverse

Phase Response of UM17124



CALIBRATION CERTIFICATE

Calibration Item: TRIAXIAL GEOPHONE (Calibration with main unit UM17124)
Part Number: 721A2901
Serial No.: UM17124
Calibration Date: 21 February 2022
Next Calibration Date: 21 February 2023
Method Used: In-house Method B3-001
In-house Testing Procedure No.: B3-001

Test References	Model	Serial No.
Blastmate III	714A0801	BA15521
ISEE Triaxial Geophone	714A9701	BG14463
15MHz Function Generator*	33120A	US34003309
Stanford Spectrum Analyzer	SR760	41550
Keysight Multimeter*	34470A	MY57700765
HP Distortion Meter*	339A	2025A04515
Bruel & Kjaer Accelerometer*	4370	31474
Bruel & Kjaer Charge Amplifier*	2647	2731339
Bruel & Kjaer Conditional Amplifier*	2690	2437929
LDS Air Cooled Vibrator	V556	92794/1
LDS Field Power Supply	FPS10L	ARA 04/05
LDS Power Amplifier	PA1000L	ARA 07/06

*References are traceable to NIST or equivalent.

INSTANTEL INC. hereby certifies that this unit has been calibrated and that the results are consistent with the specifications published regarding this instrument. The SENSORCHECK feature of the unit is sufficiently reliable to indicate proper operation, although it is recommended that this unit be sent to INSTANTEL or an authorized service center for regular calibration.

Authorized by: _____



(Anson Kan)

Date: 21 February 2022

**APPENDIX D
ENVIRONMENTAL MONITORING
SCHEDULES**

Contract No. NDO 04/2019

**Advance and First Stage Works of Kwu Tung North and Fanling North New Development Areas
Impact Air Quality and Noise Monitoring Schedule (January 2023)**

Sunday	Monday	Tuesday	Wednesday	Thursday	Friday	Saturday
1-Jan	2-Jan	3-Jan	4-Jan	5-Jan	6-Jan	7-Jan
		1hr TSP* X3 KTN-DMS4(B), FLN-DMS5 24hr TSP* <u>KTN-DMS4(B), FLN-DMS5A</u> Noise CP-KTN-NMS2, CP-KTN-NMS3, CP-KTN-NMS5, CP-KTN-NMS6 24hr TSP FLN-DMS1, FLN-DMS3	1hr TSP* X3 FLN-DMS1, FLN-DMS3 Noise CP-FLN-NMS1, CP-FLN-NMS2 24hr RSP (Arsenic) KTN-DMS4A			
8-Jan	9-Jan	10-Jan	11-Jan	12-Jan	13-Jan	14-Jan
	1hr TSP* X3 KTN-DMS4(B), FLN-DMS5 24hr TSP* <u>KTN-DMS4(B), FLN-DMS5A</u> Noise CP-KTN-NMS2, CP-KTN-NMS3, CP-KTN-NMS5, CP-KTN-NMS6 24hr TSP FLN-DMS1, FLN-DMS3	1hr TSP* X3 FLN-DMS1, FLN-DMS3 Noise CP-FLN-NMS1, CP-FLN-NMS2 24hr RSP (Arsenic) KTN-DMS4A			1hr TSP* X3 KTN-DMS4(B), FLN-DMS5 24hr TSP* <u>KTN-DMS4(B), FLN-DMS5A</u> 24hr TSP FLN-DMS1, FLN-DMS3	
15-Jan	16-Jan	17-Jan	18-Jan	19-Jan	20-Jan	21-Jan
	1hr TSP* X3 FLN-DMS1, FLN-DMS3 Noise CP-FLN-NMS1, CP-FLN-NMS2 24hr RSP (Arsenic) KTN-DMS4A			1hr TSP* X3 KTN-DMS4(B), FLN-DMS5 24hr TSP* <u>KTN-DMS4(B), FLN-DMS5A</u> Noise CP-KTN-NMS2, CP-KTN-NMS3, CP-KTN-NMS5, CP-KTN-NMS6 24hr TSP FLN-DMS1, FLN-DMS3	1hr TSP* X3 FLN-DMS1, FLN-DMS3	24hr RSP (Arsenic) KTN-DMS4A
22-Jan	23-Jan	24-Jan	25-Jan	26-Jan	27-Jan	28-Jan
				1hr TSP* X3 FLN-DMS1, FLN-DMS3, KTN-DMS4(B), FLN-DMS5 24hr TSP* <u>KTN-DMS4(B), FLN-DMS5A</u> Noise CP-KTN-NMS2, CP-KTN-NMS3, CP-KTN-NMS5, CP-KTN-NMS6 24hr TSP FLN-DMS1, FLN-DMS3	Noise CP-FLN-NMS1, CP-FLN-NMS2 24hr RSP (Arsenic) KTN-DMS4A	
29-Jan	30-Jan	31-Jan				
		1hr TSP* X3 KTN-DMS4(B), FLN-DMS5 24hr TSP* <u>KTN-DMS4(B), FLN-DMS5A</u> Noise CP-KTN-NMS2, CP-KTN-NMS3, CP-KTN-NMS5, CP-KTN-NMS6 24hr TSP FLN-DMS1, FLN-DMS3				

Remarks:

*Monitoring session would be conducted by portable TSP monitor.

Environmental Permit(s)	Contract No.	Air Quality Stations	Noise Stations
EP-466/2013/A EP-467/2013/A EP-468/2013/A	ND/2019/01	<u>1hr TSP and 24hr TSP</u> KTN-DMS4(B) - Temporary Structure near Fanling Highway (near Pak Shek Au)	--
EP-468/2013/A	ND/2019/03		
EP-466/2013/A EP-467/2013/A EP-468/2013/A	ND/2019/01	<u>24hr RSP (Arsenic)</u> KTN-DMS4A - Temporary Structure at Pak Shek Au	--
EP-468/2013/A	ND/2019/03		
EP-467/2013/A EP-468/2013/A ⁽¹⁾	ND/2019/01	--	CP-KTN-NMS2 - Residential Buildings at Ma Tso Lung
EP-468/2013/A ⁽²⁾	ND/2019/01	--	CP-KTN-NMS3 -Fung Kong Garden
EP-469/2013 ⁽³⁾	ND/2019/02	--	CP-KTN-NMS6 - Ho Sheung Heung, Hau Ku Shek Ancestral Hall, Hung Shing Temple & Pai Fung Temple and Sin Wai Nunnery
EP-470/2013/A	ND/2019/01	--	CP-KTN-NMS5 - N/A
EP-473/2013/A ⁽⁴⁾	ND/2019/03	<u>1hr TSP and 24hr TSP</u> FLN-DMS1 - Scattered Village Houses North of Proposed Potential Ecopark	--
	ND/2019/04		--
EP-473/2013/A ⁽⁵⁾	ND/2019/05	<u>1hr TSP and 24hr TSP</u> FLN-DMS3 - House near Tong Hang	--
EP-473/2013/A ⁽⁶⁾	ND/2019/03	<u>1hr TSP</u> FLN-DMS5 - Noble Hill	--
	ND/2019/04	<u>24hr TSP</u> FLN-DMS5A - Good View New Village	--
EP-473/2013/A ⁽⁷⁾	ND/2019/05	--	CP-FLN-NMS2 - Scattered Village Houses in Tong Hang
EP-473/2013/A ⁽⁸⁾	ND/2019/04	--	CP-FLN-NMS1 - Belair Monte
	ND/2019/05	--	
EP-475/2013/A	ND/2019/06	--	
Remarks: 1. Since the distance between monitoring station CP-KTN-NMS2 and site boundary of ND/2019/03 under EP-468/2013/A exceeds 300m. The monitoring station is not applicable to ND/2019/03 2. Since the distance between monitoring station CP-KTN-NMS3 and site boundary of ND/2019/03 under EP-468/2013/A exceeds 300m. The monitoring station is not applicable to ND/2019/03 3. Since the distance between monitoring station CP-KTN-NMS1 and site boundary of ND/2019/02 under EP-469/2013 exceeds 300m. The monitoring station is not applicable to ND/2019/02 4. Since the distance between monitoring station FLN-DMS1 and site boundary of ND/2019/05 under EP-473/2013/A exceeds 500m. The monitoring station is not applicable to ND/2019/05 5. Since the distance between monitoring station FLN-DMS3 and site boundary of ND/2019/03 and ND/2019/04 under EP-473/2013/A exceeds 500m. The monitoring station is not applicable to ND/2019/03 and ND/2019/04 6. Since the distance between monitoring station FLN-DMS5 and site boundary of ND/2019/05 under EP-473/2013/A exceeds 500m. The monitoring station is not applicable to ND/2019/05 7. Since the distance between monitoring station CP-FLN-NMS2 and site boundary of ND/2019/03 and ND/2019/04 under EP-473/2013/A exceeds 300m. The monitoring station is not applicable to ND/2019/03 and ND/2019/04. 8. Since the distance between monitoring station CP-FLN-NMS1 and site boundary of ND/2019/03 under EP-473/2013/A exceeds 300m. The monitoring station is not applicable to ND/2019/03.			

Contract No. NDO 04/2019
Advance and First Stage Works of Kwu Tung North and Fanling North New Development Areas
Impact Water Quality Monitoring Schedule (January 2023)

Sunday	Monday	Tuesday	Wednesday	Thursday	Friday	Saturday
1-Jan	2-Jan	3-Jan	4-Jan	5-Jan	6-Jan	7-Jan
		Water Quality Monitoring River Beas, River Indus and near Siu Hang San Tsuen Stream		Water Quality Monitoring River Beas, River Indus and near Siu Hang San Tsuen Stream		Water Quality Monitoring River Beas, River Indus and near Siu Hang San Tsuen Stream
8-Jan	9-Jan	10-Jan	11-Jan	12-Jan	13-Jan	14-Jan
	Water Quality Monitoring River Beas, River Indus and near Siu Hang San Tsuen Stream		Water Quality Monitoring River Beas, River Indus and near Siu Hang San Tsuen Stream		Water Quality Monitoring River Beas, River Indus and near Siu Hang San Tsuen Stream	
15-Jan	16-Jan	17-Jan	18-Jan	19-Jan	20-Jan	21-Jan
	Water Quality Monitoring River Beas, River Indus and near Siu Hang San Tsuen Stream		Water Quality Monitoring River Beas, River Indus and near Siu Hang San Tsuen Stream		Water Quality Monitoring River Beas, River Indus and near Siu Hang San Tsuen Stream	
22-Jan	23-Jan	24-Jan	25-Jan	26-Jan	27-Jan	28-Jan
				Water Quality Monitoring River Beas, River Indus and near Siu Hang San Tsuen Stream		Water Quality Monitoring River Beas, River Indus and near Siu Hang San Tsuen Stream
29-Jan	30-Jan	31-Jan				
	Water Quality Monitoring River Beas, River Indus and near Siu Hang San Tsuen Stream					

Water Quality Monitoring Stations

River Beas: SYR-CS1 - Upstream of river, SYR-IS1 - Downstream of river

River Indus and near Siu Hang San Tsuen Stream: NTR-CS1 - Upstream of river, NTR-IS1 - Downstream of river, SHST-IS2 - Water sensitive receiver at near Siu Hang San Tsuen Stream,

MWR-IS3 - Water sensitive receiver at near Ma Wat River

Environmental Permit(s)	Contract No.	Water Quality Stations
EP-469/2013	ND/2019/02	<u>River Beas</u> SYR-CS1 - Upstream of river SYR-IS1 - Downstream of river
EP-473/2013/A	ND/2019/04	<u>River Indus and near Siu Hang San Tsuen Stream</u> NTR-CS1 - Upstream of river NTR-IS1 - Downstream of river SHST-IS2 - Water sensitive receiver at near Siu Hang San Tsuen Stream MWR-IS3 - Water sensitive receiver at near Ma Wat River

Contract No. NDO 04/2019
Advance and First Stage Works of Kwu Tung North and Fanling North New Development Areas
Impact Ecological Monitoring Schedule (January 2023)

Sunday	Monday	Tuesday	Wednesday	Thursday	Friday	Saturday
1-Jan	2-Jan	3-Jan	4-Jan	5-Jan	6-Jan	7-Jan
				Monitoring of Measures to Minimise Disturbance to Water Birds in Ng Tung River <u>T1 T2</u> High tide: Start time: 16:45 Low tide: Start time: 12:00	Monitoring of Measures to Minimise Disturbance to Water Birds in Sheung Yue River and Long Valley <u>T3 T5#</u> High tide: Start time: 11:00 Low tide: Start time: 14:00	
8-Jan	9-Jan	10-Jan	11-Jan	12-Jan	13-Jan	14-Jan
			Monitoring of Measures to Minimise Disturbance to Water Birds in Sheung Yue River and Long Valley <u>T3 T5#</u> High tide: Start time: 13:00 Low tide: Start time: 09:00	Monitoring of Measures to Minimise Disturbance to Water Birds in Ng Tung River <u>T1 T2</u> High tide: Start time: 13:00 Low tide: Start time: 11:00	Monitoring of Measures to Minimise Impacts on Ecological Sensitive Habitats from Disturbance and Pollution <u>T1, T6</u>	
15-Jan	16-Jan	17-Jan	18-Jan	19-Jan	20-Jan	21-Jan
			Monitoring of Measures to Minimise Impacts on Ecological Sensitive Habitats from Disturbance and Pollution <u>T3, T4, T5</u>	Monitoring of Measures to Minimise Disturbance to Water Birds in Ng Tung River <u>T1 T2</u> High tide: Start time: 16:00 Low tide: Start time: 08:00	Monitoring of Measures to Minimise Disturbance to Water Birds in Sheung Yue River and Long Valley <u>T3 T5</u> High tide: Start time: 10:00 Low tide: Start time: 14:00	
22-Jan	23-Jan	24-Jan	25-Jan	26-Jan	27-Jan	28-Jan
				Monitoring of Measures to Minimise Disturbance to Water Birds in Ng Tung River <u>T1 T2</u> High tide: Start time: 16:00 Low tide: Start time: 10:00	Monitoring of Measures to Minimise Disturbance to Water Birds in Sheung Yue River and Long Valley <u>T3 T5#</u> High tide: Start time: 14:00 Low tide: Start time: 10:00	
29-Jan	30-Jan	31-Jan				

#Night-time avifauna monitoring in Long Valley

Item	Activity	Monitoring Stations/Transects
1	Monitoring of Measures to Minimise Disturbance to Water Birds in Ng Tung River, Sheung Yue River, and Long Valley	T1. Ng Tung River T2. Ng Tung River T3. Sheung Yue River T5. Long Valley
2	Monitoring of Measures to Minimise Impacts to Aquatic Fauna in Ma Tso Lung Stream and Siu Hang San Tsuen Stream	MS_01, MS_02, MS_03, MS_04, MS_05, MS_06, MS_07, MS_08, MS_09, MS_10, MS_11, MS_12, MS_13, MS_14, MS_15
3	Monitoring of Measures to Minimise Impacts on Ecological Sensitive Habitats from Disturbance and Pollution	T1. Ma Tso Lung riparian zone and associated wetland habitats T1. Green belt areas E1-8,D1-8 and G1-3 in KTN NDA T1. AGR one C2-4 and C2-2 in KTN NDA T1. Areas north of Ng Tung River T3. Area west of Siu Hang San Tsuen Stream T4. South side of Fanling Highway and Castle Peak Road in the vicinity of Pak Shek Au T5. Area west and east of the southern limit of the FLN NDA work area T6. Areas in the western part of KTN

Contract No. NDO 04/2019
Advance and First Stage Works of Kwu Tung North and Fanling North New Development Areas
Weekly Site Inspection Schedule for January 2023

Sunday	Monday	Tuesday	Wednesday	Thursday	Friday	Saturday
1-Jan	2-Jan	3-Jan	4-Jan	5-Jan	6-Jan	7-Jan
		Site Inspection (ND/2019/01) Site Inspection (ND/2019/05)	Site Inspection (ND/2019/02)	Site Inspection (ND/2019/04) Site Inspection (ND/2019/06)	Site Inspection (ND/2019/03) Site Inspection (ND/2019/07)	
8-Jan	9-Jan	10-Jan	11-Jan	12-Jan	13-Jan	14-Jan
	Site Inspection (ND/2019/05)	Site Inspection (ND/2019/01)		Site Inspection (ND/2019/04) Site Inspection (ND/2019/06) Site Inspection (ND/2019/07)	Site Inspection (ND/2019/02) Site Inspection (ND/2019/03)	
15-Jan	16-Jan	17-Jan	18-Jan	19-Jan	20-Jan	21-Jan
	Site Inspection (ND/2019/04) Site Inspection (ND/2019/06)	Site Inspection (ND/2019/01) Site Inspection (ND/2019/03)	Site Inspection (ND/2019/02)	Site Inspection (ND/2019/05)	Site Inspection (ND/2019/07)	
22-Jan	23-Jan	24-Jan	25-Jan	26-Jan	27-Jan	28-Jan
				Site Inspection (ND/2019/02) Site Inspection (ND/2019/04) Site Inspection (ND/2019/05) Site Inspection (ND/2019/06)	Site Inspection (ND/2019/01) Site Inspection (ND/2019/03) Site Inspection (ND/2019/07)	
29-Jan	30-Jan	31-Jan				
	Site Inspection (ND/2019/05)	Site Inspection (ND/2019/01)				

Contract No. NDO 04/2019

**Advance and First Stage Works of Kwu Tung North and Fanling North New Development Areas
Tentative Impact Air Quality and Noise Monitoring Schedule (February 2023)**

Sunday	Monday	Tuesday	Wednesday	Thursday	Friday	Saturday
			1-Feb	2-Feb	3-Feb	4-Feb
			<u>1hr TSP* X3</u> FLN-DMS1, FLN-DMS3 <u>Noise</u> CP-FLN-NMS1, CP-FLN-NMS2	<u>24hr RSP (Arsenic)</u> KTN-DMS4A		
5-Feb	6-Feb	7-Feb	8-Feb	9-Feb	10-Feb	11-Feb
	<u>1hr TSP* X3</u> KTN-DMS4(B), FLN-DMS5 <u>24hr TSP*</u> <u>KTN-DMS4(B), FLN-DMS5A</u> <u>Noise</u> CP-KTN-NMS2, CP-KTN-NMS3, CP-KTN-NMS5, CP-KTN-NMS6 <u>24hr TSP</u> FLN-DMS1, FLN-DMS3	<u>1hr TSP* X3</u> FLN-DMS1, FLN-DMS3 <u>Noise</u> CP-FLN-NMS1, CP-FLN-NMS2	<u>24hr RSP (Arsenic)</u> KTN-DMS4A		<u>1hr TSP* X3</u> KTN-DMS4(B), FLN-DMS5 <u>24hr TSP*</u> <u>KTN-DMS4(B), FLN-DMS5A</u> <u>24hr TSP</u> FLN-DMS1, FLN-DMS3	
12-Feb	13-Feb	14-Feb	15-Feb	16-Feb	17-Feb	18-Feb
	<u>1hr TSP* X3</u> FLN-DMS1, FLN-DMS3 <u>Noise</u> CP-FLN-NMS1, CP-FLN-NMS2	<u>24hr RSP (Arsenic)</u> KTN-DMS4A		<u>1hr TSP* X3</u> KTN-DMS4(B), FLN-DMS5 <u>24hr TSP*</u> <u>KTN-DMS4(B), FLN-DMS5A</u> <u>Noise</u> CP-KTN-NMS2, CP-KTN-NMS3, CP-KTN-NMS5, CP-KTN-NMS6 <u>24hr TSP</u> FLN-DMS1, FLN-DMS3	<u>1hr TSP* X3</u> FLN-DMS1, FLN-DMS3	
19-Feb	20-Feb	21-Feb	22-Feb	23-Feb	24-Feb	25-Feb
	<u>24hr RSP (Arsenic)</u> KTN-DMS4A		<u>1hr TSP* X3</u> KTN-DMS4(B), FLN-DMS5 <u>24hr TSP*</u> <u>KTN-DMS4(B), FLN-DMS5A</u> <u>Noise</u> CP-KTN-NMS2, CP-KTN-NMS3, CP-KTN-NMS5, CP-KTN-NMS6 <u>24hr TSP</u> FLN-DMS1, FLN-DMS3	<u>1hr TSP* X3</u> FLN-DMS1, FLN-DMS3 <u>Noise</u> CP-FLN-NMS1, CP-FLN-NMS2	<u>24hr RSP (Arsenic)</u> KTN-DMS4A	
26-Feb	27-Feb	28-Feb				
		<u>1hr TSP* X3</u> KTN-DMS4(B), FLN-DMS5 <u>24hr TSP*</u> <u>KTN-DMS4(B), FLN-DMS5A</u> <u>Noise</u> CP-KTN-NMS2, CP-KTN-NMS3, CP-KTN-NMS5, CP-KTN-NMS6 <u>24hr TSP</u> FLN-DMS1, FLN-DMS3				

The schedule may be changed due to unforeseen circumstances (adverse weather, etc)

Remarks:

*Monitoring session would be conducted by portable TSP monitor.

Environmental Permit(s)	Contract No.	Air Quality Stations	Noise Stations
EP-466/2013/A EP-467/2013/A EP-468/2013/A	ND/2019/01	<u>1hr TSP and 24hr TSP</u> KTN-DMS4(B) - Temporary Structure near Fanling Highway (near Pak Shek Au)	--
EP-468/2013/A	ND/2019/03		
EP-466/2013/A EP-467/2013/A EP-468/2013/A	ND/2019/01	<u>24hr RSP (Arsenic)</u> KTN-DMS4A - Temporary Structure at Pak Shek Au	--
EP-468/2013/A	ND/2019/03		
EP-467/2013/A EP-468/2013/A ⁽¹⁾	ND/2019/01	--	CP-KTN-NMS2 - Residential Buildings at Ma Tso Lung
EP-468/2013/A ⁽²⁾	ND/2019/01	--	CP-KTN-NMS3 -Fung Kong Garden
EP-469/2013 ⁽³⁾	ND/2019/02	--	CP-KTN-NMS6 - Ho Sheung Heung, Hau Ku Shek Ancestral Hall, Hung Shing Temple & Pai Fung Temple and Sin Wai Nunnery
EP-470/2013/A	ND/2019/01	--	CP-KTN-NMS5 - N/A
EP-473/2013/A ⁽⁴⁾	ND/2019/03	<u>1hr TSP and 24hr TSP</u> FLN-DMS1 - Scattered Village Houses North of Proposed Potential Ecopark	--
	ND/2019/04		--
EP-473/2013/A ⁽⁵⁾	ND/2019/05	<u>1hr TSP and 24hr TSP</u> FLN-DMS3 - House near Tong Hang	--
EP-473/2013/A ⁽⁶⁾	ND/2019/03	<u>1hr TSP</u> FLN-DMS5 - Noble Hill	--
	ND/2019/04	<u>24hr TSP</u> FLN-DMS5A - Good View New Village	--
EP-473/2013/A ⁽⁷⁾	ND/2019/05	--	CP-FLN-NMS2 - Scattered Village Houses in Tong Hang
EP-473/2013/A ⁽⁸⁾	ND/2019/04	--	CP-FLN-NMS1 - Belair Monte
	ND/2019/05	--	
EP-475/2013/A	ND/2019/06	--	
Remarks: 1. Since the distance between monitoring station CP-KTN-NMS2 and site boundary of ND/2019/03 under EP-468/2013/A exceeds 300m. The monitoring station is not applicable to ND/2019/03 2. Since the distance between monitoring station CP-KTN-NMS3 and site boundary of ND/2019/03 under EP-468/2013/A exceeds 300m. The monitoring station is not applicable to ND/2019/03 3. Since the distance between monitoring station CP-KTN-NMS1 and site boundary of ND/2019/02 under EP-469/2013 exceeds 300m. The monitoring station is not applicable to ND/2019/02 4. Since the distance between monitoring station FLN-DMS1 and site boundary of ND/2019/05 under EP-473/2013/A exceeds 500m. The monitoring station is not applicable to ND/2019/05 5. Since the distance between monitoring station FLN-DMS3 and site boundary of ND/2019/03 and ND/2019/04 under EP-473/2013/A exceeds 500m. The monitoring station is not applicable to ND/2019/03 and ND/2019/04 6. Since the distance between monitoring station FLN-DMS5 and site boundary of ND/2019/05 under EP-473/2013/A exceeds 500m. The monitoring station is not applicable to ND/2019/05 7. Since the distance between monitoring station CP-FLN-NMS2 and site boundary of ND/2019/03 and ND/2019/04 under EP-473/2013/A exceeds 300m. The monitoring station is not applicable to ND/2019/03 and ND/2019/04. 8. Since the distance between monitoring station CP-FLN-NMS1 and site boundary of ND/2019/03 under EP-473/2013/A exceeds 300m. The monitoring station is not applicable to ND/2019/03.			

Contract No. NDO 04/2019
Advance and First Stage Works of Kwu Tung North and Fanling North New Development Areas
Tentative Impact Water Quality Monitoring Schedule (February 2023)

Sunday	Monday	Tuesday	Wednesday	Thursday	Friday	Saturday
			1-Feb	2-Feb	3-Feb	4-Feb
			<u>Water Quality Monitoring</u> River Beas, River Indus and near Siu Hang San Tsuen Stream		<u>Water Quality Monitoring</u> River Beas, River Indus and near Siu Hang San Tsuen Stream	
5-Feb	6-Feb	7-Feb	8-Feb	9-Feb	10-Feb	11-Feb
	<u>Water Quality Monitoring</u> River Beas, River Indus and near Siu Hang San Tsuen Stream		<u>Water Quality Monitoring</u> River Beas, River Indus and near Siu Hang San Tsuen Stream		<u>Water Quality Monitoring</u> River Beas, River Indus and near Siu Hang San Tsuen Stream	
12-Feb	13-Feb	14-Feb	15-Feb	16-Feb	17-Feb	18-Feb
	<u>Water Quality Monitoring</u> River Beas, River Indus and near Siu Hang San Tsuen Stream		<u>Water Quality Monitoring</u> River Beas, River Indus and near Siu Hang San Tsuen Stream		<u>Water Quality Monitoring</u> River Beas, River Indus and near Siu Hang San Tsuen Stream	
19-Feb	20-Feb	21-Feb	22-Feb	23-Feb	24-Feb	25-Feb
	<u>Water Quality Monitoring</u> River Beas, River Indus and near Siu Hang San Tsuen Stream		<u>Water Quality Monitoring</u> River Beas, River Indus and near Siu Hang San Tsuen Stream		<u>Water Quality Monitoring</u> River Beas, River Indus and near Siu Hang San Tsuen Stream	
26-Feb	27-Feb	28-Feb				
	<u>Water Quality Monitoring</u> River Beas, River Indus and near Siu Hang San Tsuen Stream					

The schedule may be changed due to unforeseen circumstances (adverse weather, etc)

Water Quality Monitoring Stations

River Beas: SYR-CS1 - Upstream of river, SYR-IS1 - Downstream of river

River Indus and near Siu Hang San Tsuen Stream: NTR-CS1 - Upstream of river, NTR-IS1 - Downstream of river, SHST-IS2 - Water sensitive receiver at near Siu Hang San Tsuen Stream,

MWR-IS3 - Water sensitive receiver at near Ma Wat River

Environmental Permit(s)	Contract No.	Water Quality Stations
EP-469/2013	ND/2019/02	<u>River Beas</u> SYR-CS1 - Upstream of river SYR-IS1 - Downstream of river
EP-473/2013/A	ND/2019/04	<u>River Indus and near Siu Hang San Tsuen Stream</u> NTR-CS1 - Upstream of river NTR-IS1 - Downstream of river SHST-IS2 - Water sensitive receiver at near Siu Hang San Tsuen Stream MWR-IS3 - Water sensitive receiver at near Ma Wat River

Contract No. NDO 04/2019
Advance and First Stage Works of Kwu Tung North and Fanling North New Development Areas
Tentative Impact Ecological Monitoring Schedule (February 2023)

Sunday	Monday	Tuesday	Wednesday	Thursday	Friday	Saturday
			1-Feb	2-Feb	3-Feb	4-Feb
				Monitoring of Measures to Minimise Disturbance to Water Birds in Ng Tung River <u>T1 T2</u> High tide: Start time: 16:00 Low tide: Start time: 09:00	Monitoring of Measures to Minimise Disturbance to Water Birds in Sheung Yue River and Long Valley <u>T3 T5#</u> High tide: Start time: 16:15 Low tide: Start time: 08:00	
5-Feb	6-Feb	7-Feb	8-Feb	9-Feb	10-Feb	11-Feb
				Monitoring of Measures to Minimise Disturbance to Water Birds in Ng Tung River <u>T1 T2</u> High tide: Start time: 11:30 Low tide: Start time: 09:00	Monitoring of Measures to Minimise Disturbance to Water Birds in Sheung Yue River and Long Valley <u>T3 T5</u> High tide: Start time: 14:00 Low tide: Start time: 09:00	
12-Feb	13-Feb	14-Feb	15-Feb	16-Feb	17-Feb	18-Feb
			Monitoring of Measures to Minimise Impacts on Ecological Sensitive Habitats from Disturbance and Pollution <u>T1, T6</u>	Monitoring of Measures to Minimise Disturbance to Water Birds in Ng Tung River <u>T1 T2</u> High tide: Start time: 16:00 Low tide: Start time: 09:00	Monitoring of Measures to Minimise Disturbance to Water Birds in Sheung Yue River and Long Valley <u>T3 T5</u> High tide: Start time: 10:00 Low tide: Start time: 12:15	
19-Feb	20-Feb	21-Feb	22-Feb	23-Feb	24-Feb	25-Feb
	Monitoring of Measures to Minimise Impacts on Ecological Sensitive Habitats from Disturbance and Pollution <u>T3, T4, T5</u>			Monitoring of Measures to Minimise Disturbance to Water Birds in Ng Tung River <u>T1 T2</u> High tide: Start time: 11:00 Low tide: Start time: 09:00	Monitoring of Measures to Minimise Disturbance to Water Birds in Sheung Yue River and Long Valley <u>T3 T5#</u> High tide: Start time: 14:00 Low tide: Start time: 09:00	
26-Feb	27-Feb	28-Feb				

The schedule may be changed due to unforeseen circumstances (adverse weather, etc)

#Night-time avifauna monitoring in Long Valley

Item	Activity	Monitoring Stations/Transects
1	Monitoring of Measures to Minimise Disturbance to Water Birds in Ng Tung River, Sheung Yue River, and Long Valley	T1. Ng Tung River T2. Ng Tung River T3. Sheung Yue River T5. Long Valley
2	Monitoring of Measures to Minimise Impacts to Aquatic Fauna in Ma Tso Lung Stream and Siu Hang San Tsuen Stream	MS_01, MS_02, MS_03, MS_04, MS_05, MS_06, MS_07, MS_08, MS_09, MS_10, MS_11, MS_12, MS_13, MS_14, MS_15
3	Monitoring of Measures to Minimise Impacts on Ecological Sensitive Habitats from Disturbance and Pollution	T1. Ma Tso Lung riparian zone and associated wetland habitats
		T1. Green belt areas E1-8,D1-8 and G1-3 in KTN NDA
		T1. AGR one C2-4 and C2-2 in KTN NDA
		T1. Areas north of Ng Tung River
		T3. Area west of Siu Hang San Tsuen Stream
		T4. South side of Fanling Highway and Castle Peak Road in the vicinity of Pak Shek Au
		T5. Area west and east of the southern limit of the FLN NDA work area
		T6. Areas in the western part of KTN

Contract No. NDO 04/2019
Advance and First Stage Works of Kwu Tung North and Fanling North New Development Areas
Tentative Weekly Site Inspection Schedule for February 2023

Sunday	Monday	Tuesday	Wednesday	Thursday	Friday	Saturday
			1-Feb	2-Feb	3-Feb	4-Feb
			Site Inspection (ND/2019/02)	Site Inspection (ND/2019/04) Site Inspection (ND/2019/06)	Site Inspection (ND/2019/03) Site Inspection (ND/2019/07)	
5-Feb	6-Feb	7-Feb	8-Feb	9-Feb	10-Feb	11-Feb
	Site Inspection (ND/2019/05)	Site Inspection (ND/2019/01)	Site Inspection (ND/2019/02)	Site Inspection (ND/2019/04) Site Inspection (ND/2019/06)	Site Inspection (ND/2019/03) Site Inspection (ND/2019/07)	
12-Feb	13-Feb	14-Feb	15-Feb	16-Feb	17-Feb	18-Feb
	Site Inspection (ND/2019/05)	Site Inspection (ND/2019/01)	Site Inspection (ND/2019/02)	Site Inspection (ND/2019/04) Site Inspection (ND/2019/06)	Site Inspection (ND/2019/03) Site Inspection (ND/2019/07)	
19-Feb	20-Feb	21-Feb	22-Feb	23-Feb	24-Feb	25-Feb
	Site Inspection (ND/2019/05)	Site Inspection (ND/2019/01)	Site Inspection (ND/2019/02)	Site Inspection (ND/2019/04) Site Inspection (ND/2019/06)	Site Inspection (ND/2019/03) Site Inspection (ND/2019/07)	
26-Feb	27-Feb	28-Feb				
	Site Inspection (ND/2019/05)	Site Inspection (ND/2019/01)				

The schedule may be changed due to unforeseen circumstances (adverse weather, etc.)

APPENDIX E
AIR QUALITY AND AMBIENT ARSENIC
MONITORING RESULTS AND
GRAPHICAL PRESENTATION

Appendix E - 1-hour TSP Monitoring Results

Location FLN-DMS1 - Scattered Village Houses North of Proposed Potential Ecopark			
Date	Time	Weather	Particulate Concentration ($\mu\text{g}/\text{m}^3$)
4-Jan-23	9:00	Sunny	108.3
4-Jan-23	10:00	Sunny	87.2
4-Jan-23	11:00	Sunny	85.7
10-Jan-23	14:30	Cloudy	48.3
10-Jan-23	15:30	Cloudy	40.1
10-Jan-23	16:30	Cloudy	51.2
16-Jan-23	13:30	Cloudy	76.3
16-Jan-23	14:30	Cloudy	71.9
16-Jan-23	15:00	Cloudy	78.1
20-Jan-23	9:00	Sunny	66.5
20-Jan-23	10:00	Sunny	100.0
20-Jan-23	11:00	Sunny	74.9
26-Jan-23	9:00	Fine	66.0
26-Jan-23	10:00	Fine	73.0
26-Jan-23	11:00	Fine	77.7
Minimum			40.1
Maximum			108.3
Average			73.7

Location FLN-DMS3 - House near Tong Hang			
Date	Time	Weather	Particulate Concentration ($\mu\text{g}/\text{m}^3$)
4-Jan-23	13:00	Sunny	73.9
4-Jan-23	14:00	Sunny	59.9
4-Jan-23	15:00	Sunny	79.8
10-Jan-23	15:00	Cloudy	39.4
10-Jan-23	16:00	Cloudy	53.4
10-Jan-23	17:00	Cloudy	57.5
16-Jan-23	13:00	Cloudy	92.6
16-Jan-23	14:00	Cloudy	88.5
16-Jan-23	15:00	Cloudy	72.2
20-Jan-23	14:00	Sunny	57.1
20-Jan-23	15:00	Sunny	64.0
20-Jan-23	16:00	Sunny	65.7
26-Jan-23	13:00	Fine	71.6
26-Jan-23	14:00	Fine	78.1
26-Jan-23	15:00	Fine	70.4
Minimum			39.4
Maximum			92.6
Average			68.3

Appendix E - 1-hour TSP Monitoring Results

Location FLN-DMS5 - Noble Hill			
Date	Time	Weather	Particulate Concentration ($\mu\text{g}/\text{m}^3$)
3-Jan-23	9:00	Cloudy	74.3
3-Jan-23	10:00	Cloudy	87.6
3-Jan-23	11:00	Cloudy	89.1
9-Jan-23	9:00	Cloudy	44.1
9-Jan-23	10:00	Cloudy	37.3
9-Jan-23	11:00	Cloudy	30.6
13-Jan-23	13:00	Rainy	125.5
13-Jan-23	14:00	Rainy	152.0
13-Jan-23	15:00	Rainy	156.4
19-Jan-23	13:00	Sunny	31.8
19-Jan-23	14:00	Sunny	33.2
19-Jan-23	15:00	Sunny	30.6
26-Jan-23	13:00	Fine	44.5
26-Jan-23	14:00	Fine	46.3
26-Jan-23	15:00	Fine	58.8
31-Jan-23	13:00	Sunny	20.3
31-Jan-23	14:00	Sunny	26.1
31-Jan-23	15:00	Sunny	28.2
Minimum			20.3
Maximum			156.4
Average			62.0

Location KTN-DMS4(B) - Temporary Structure at Pak Shek Au			
Date	Time	Weather	Particulate Concentration ($\mu\text{g}/\text{m}^3$)
3-Jan-23	13:00	Cloudy	141.1
3-Jan-23	14:00	Cloudy	138.5
3-Jan-23	15:00	Cloudy	139.3
9-Jan-23	13:00	Cloudy	163.5
9-Jan-23	14:00	Cloudy	167.4
9-Jan-23	15:00	Cloudy	148.0
13-Jan-23	13:00	Rainy	195.2
13-Jan-23	14:00	Rainy	172.2
13-Jan-23	15:00	Rainy	179.6
19-Jan-23	13:00	Sunny	51.9
19-Jan-23	14:00	Sunny	61.1
19-Jan-23	15:00	Sunny	49.7
26-Jan-23	13:00	Cloudy	67.0
26-Jan-23	14:00	Cloudy	49.4
26-Jan-23	15:00	Cloudy	46.1
31-Jan-23	13:00	Cloudy	59.8
31-Jan-23	14:00	Cloudy	51.9
31-Jan-23	15:00	Cloudy	50.9
Minimum			46.1
Maximum			195.2
Average			107.4

Appendix E - 24-hour TSP Monitoring Results

Location FLN-DMS1 - Scattered Village Houses North of Proposed Potential Ecopark

Start Date	Weather Condition	Air Temp. (K)	Filter Weight (g)		Particulate weight (g)	Elapse Time		Sampling Time(hrs.)	Flow Rate (m ³ /min.)		Av. flow (m ³ /min)	Total vol. (m ³)	Conc. (µg/m ³)
			Initial	Final		Initial	Final		Initial	Final			
3-Jan-23	Sunny	289.2	2.9371	3.0892	0.1521	7279.8	7303.8	24.0	1.23	1.23	1.23	1774.6	85.7
9-Jan-23	Cloudy	290.7	2.9522	3.0752	0.1230	7303.8	7327.8	24.0	1.23	1.23	1.23	1766.6	69.6
13-Jan-23	Rainy	294.0	2.9418	3.0092	0.0674	7327.8	7351.8	24.0	1.22	1.21	1.21	1748.9	38.5
19-Jan-23	Sunny	285.6	2.8987	3.0393	0.1406	7351.8	7375.8	24.0	1.25	1.23	1.24	1784.9	78.8
26-Jan-23	Cloudy	287.0	2.9372	3.0779	0.1407	7375.8	7399.8	24.0	1.24	1.23	1.24	1778.4	79.1
31-Jan-23	Sunny	287.1	2.9462	3.1097	0.1635	7399.8	7423.8	24.0	1.24	1.22	1.23	1776.0	92.1
												Min	38.5
												Max	92.1
												Average	74.0

Location FLN-DMS3 - House near Tong Hang

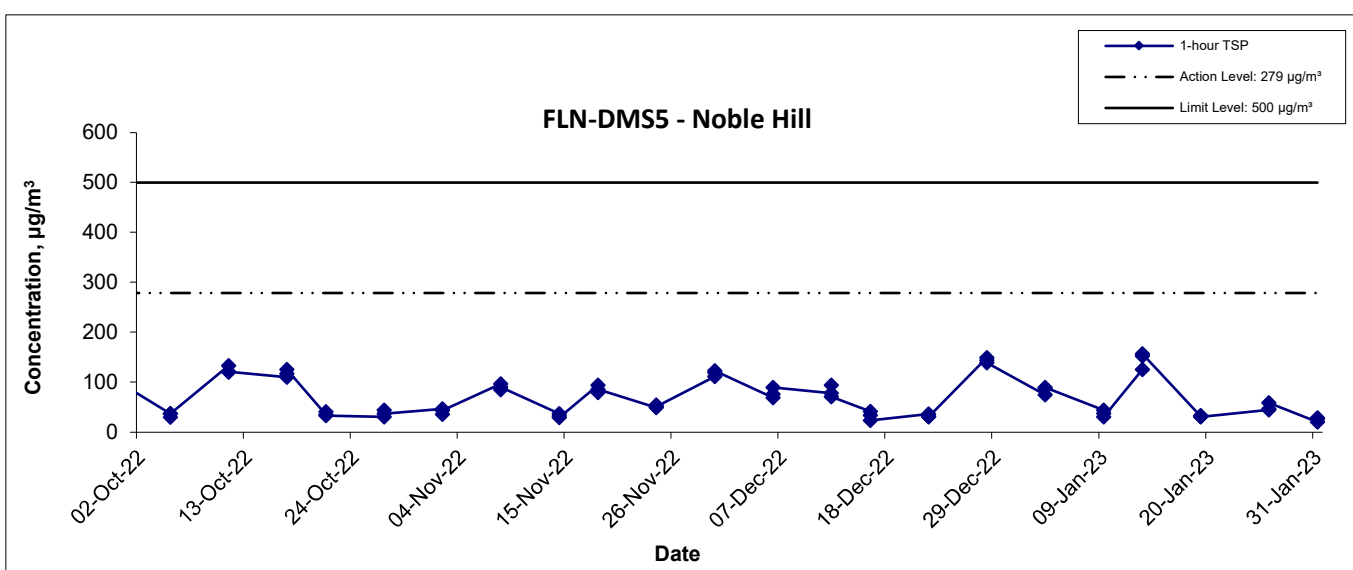
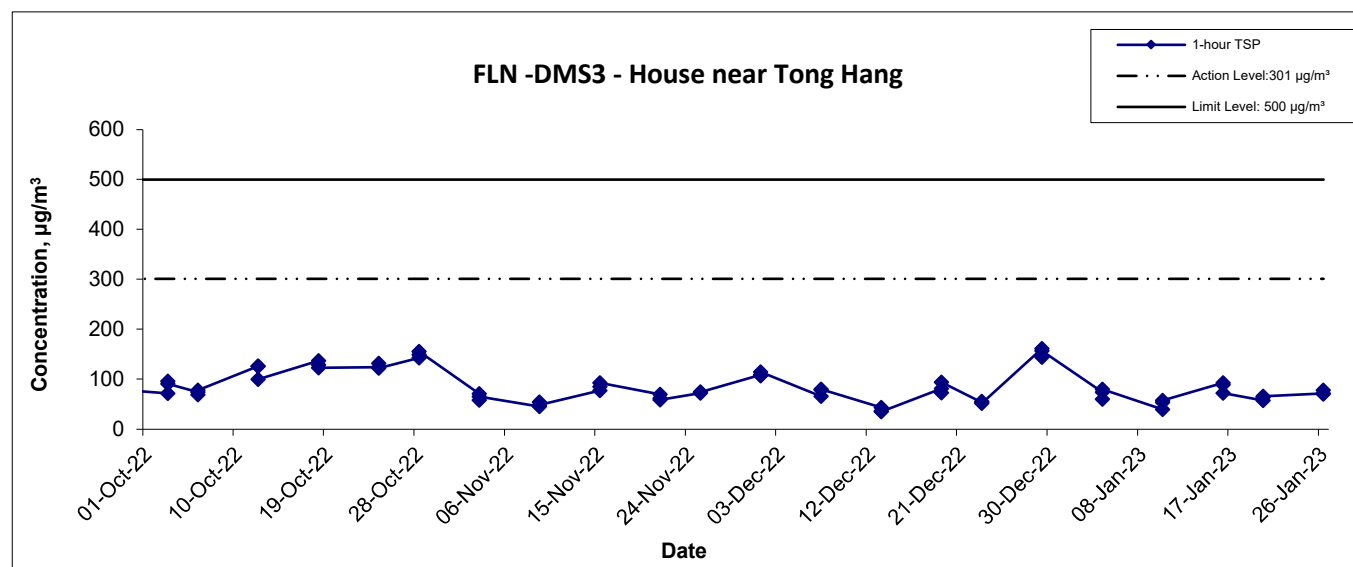
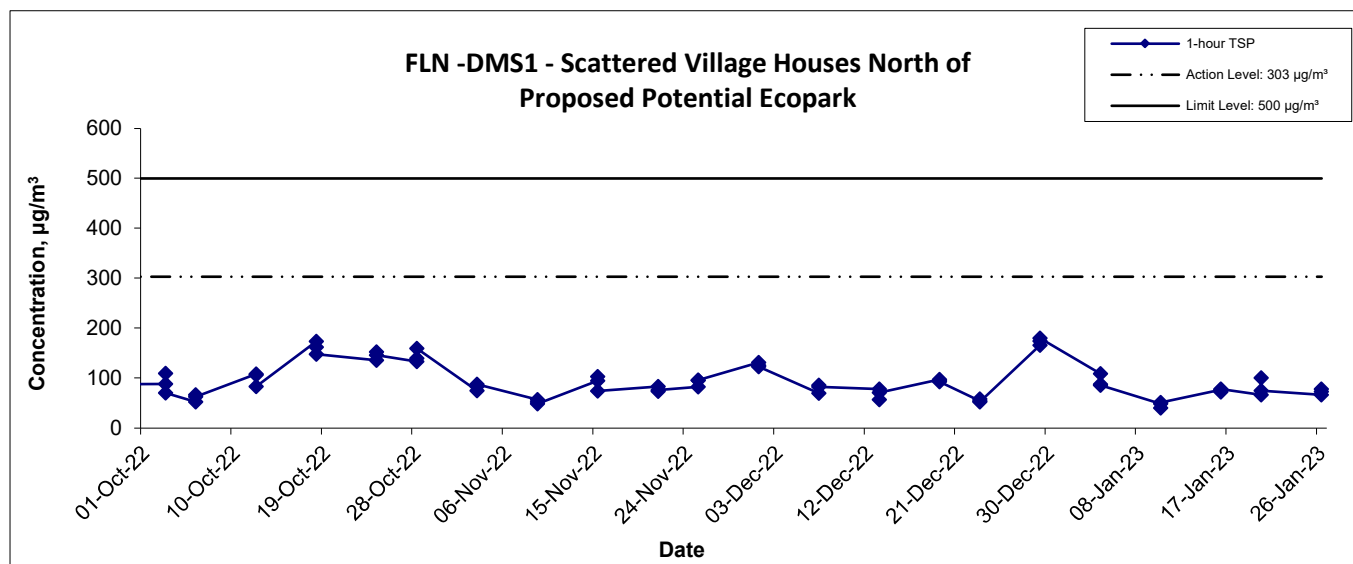
Start Date	Weather Condition	Air Temp. (K)	Filter Weight (g)		Particulate weight (g)	Elapse Time		Sampling Time(hrs.)	Flow Rate (m ³ /min.)		Av. flow (m ³ /min)	Total vol. (m ³)	Conc. (µg/m ³)
			Initial	Final		Initial	Final		Initial	Final			
3-Jan-23	Sunny	289.2	2.9949	3.1405	0.1456	8413.3	8437.3	24.0	1.22	1.23	1.23	1764.3	82.5
9-Jan-23	Cloudy	290.7	2.8647	3.0336	0.1689	8437.3	8461.3	24.0	1.22	1.22	1.22	1755.6	96.2
13-Jan-23	Rainy	294.0	2.9963	3.0578	0.0615	8461.3	8485.3	24.0	1.21	1.20	1.21	1736.5	35.4
19-Jan-23	Sunny	285.6	2.9652	3.0479	0.0827	8485.3	8509.3	24.0	1.24	1.23	1.23	1775.4	46.6
26-Jan-23	Cloudy	287.0	2.8652	2.9588	0.0936	8509.3	8533.3	24.0	1.23	1.22	1.23	1768.4	52.9
31-Jan-23	Sunny	287.1	2.8876	3.0057	0.1181	8533.3	8557.3	24.0	1.24	1.22	1.23	1765.8	66.9
												Min	35.4
												Max	96.2
												Average	63.4


Appendix E - 24-hour TSP Monitoring Results

Location FLN-DMS5A - Good View New Village			
Date	Time	Weather	Particulate Concentration ($\mu\text{g}/\text{m}^3$)
3-Jan-23	10:00	Cloudy	100.4
9-Jan-23	9:20	Cloudy	107.2
13-Jan-23	10:00	Rainy	148.0
19-Jan-23	10:00	Sunny	90.8
26-Jan-23	10:30	Cloudy	105.7
31-Jan-23	9:00	Cloudy	87.4
		Minimum	87.4
		Maximum	148.0
		Average	106.6

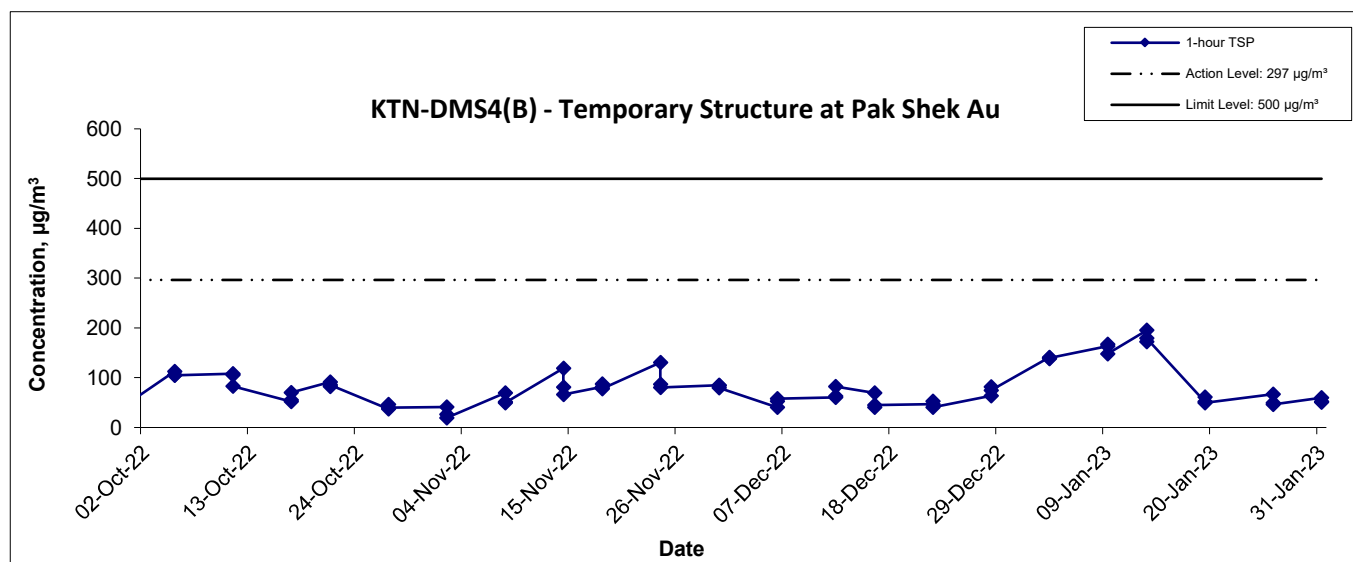
Location KTN-DMS4(B) - Temporary Structure at Pak Shek Au			
Date	Time	Weather	Particulate Concentration ($\mu\text{g}/\text{m}^3$)
3-Jan-23	11:00	Cloudy	156.0
9-Jan-23	10:00	Cloudy	84.4
13-Jan-23	10:30	Rainy	152.7
19-Jan-23	9:30	Sunny	62.3
26-Jan-23	10:00	Cloudy	58.4
31-Jan-23	8:45	Cloudy	58.4
		Minimum	58.4
		Maximum	156.0
		Average	95.4


1-hr TSP Concentration Levels



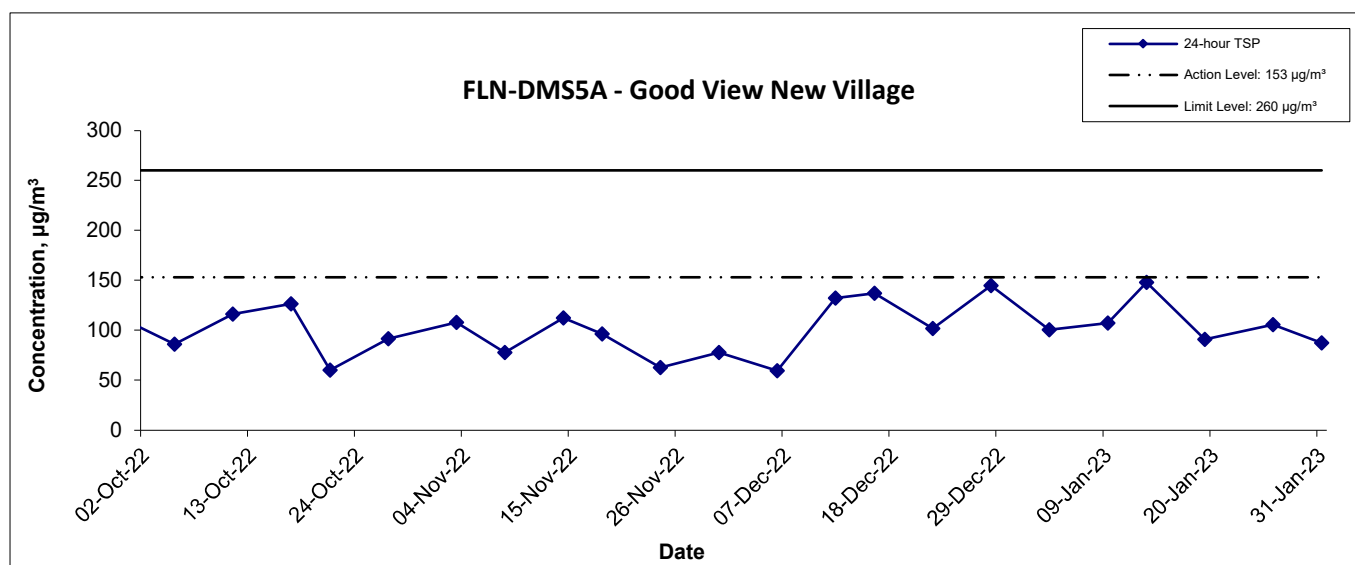
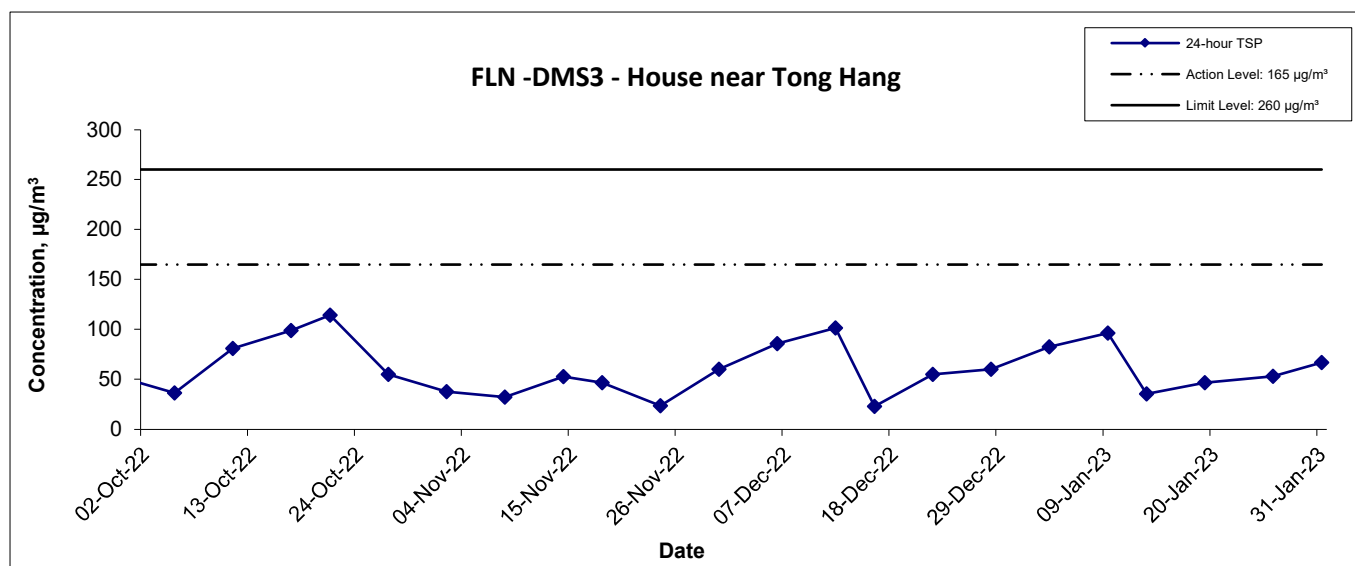
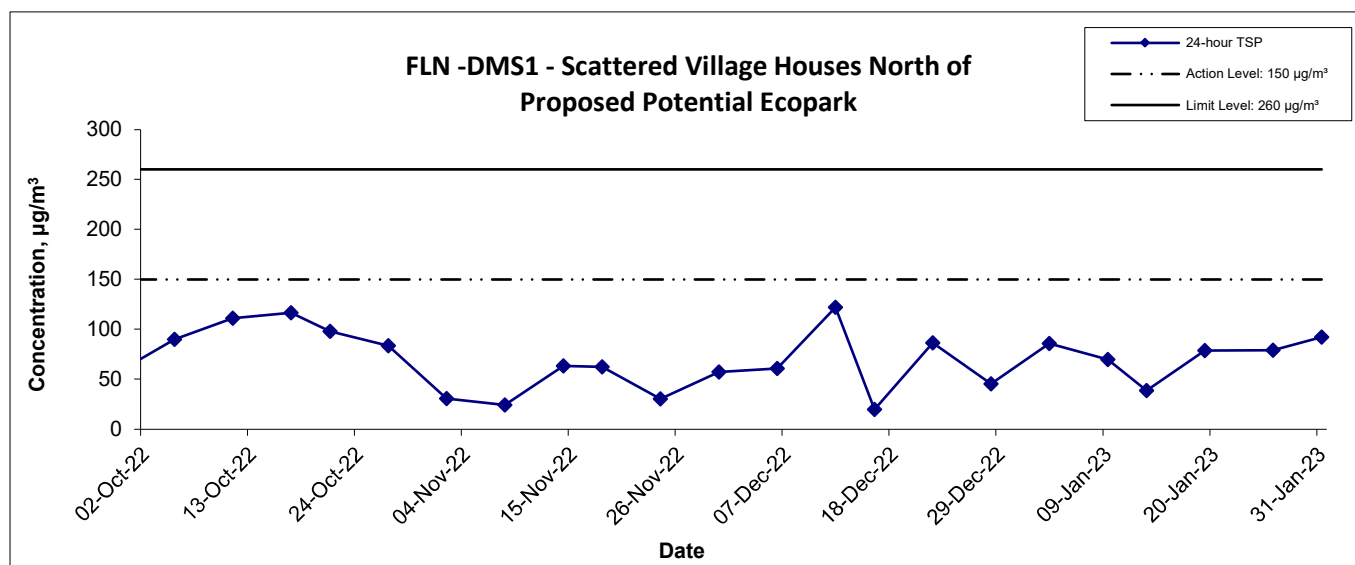
Title	Service Contract No. NDO 04/2019			Scale	Project No.	
	Environmental Team for Environmental Monitoring and Audit Works in Construction Phase for the First Phase Development of Kwu Tung North and Fanling North New Development Areas			N.T.S	WMA20002	
	Graphical Presentation of 1-hour TSP Monitoring Results			Date	Appendix E	
				Jan 23		


1-hr TSP Concentration Levels



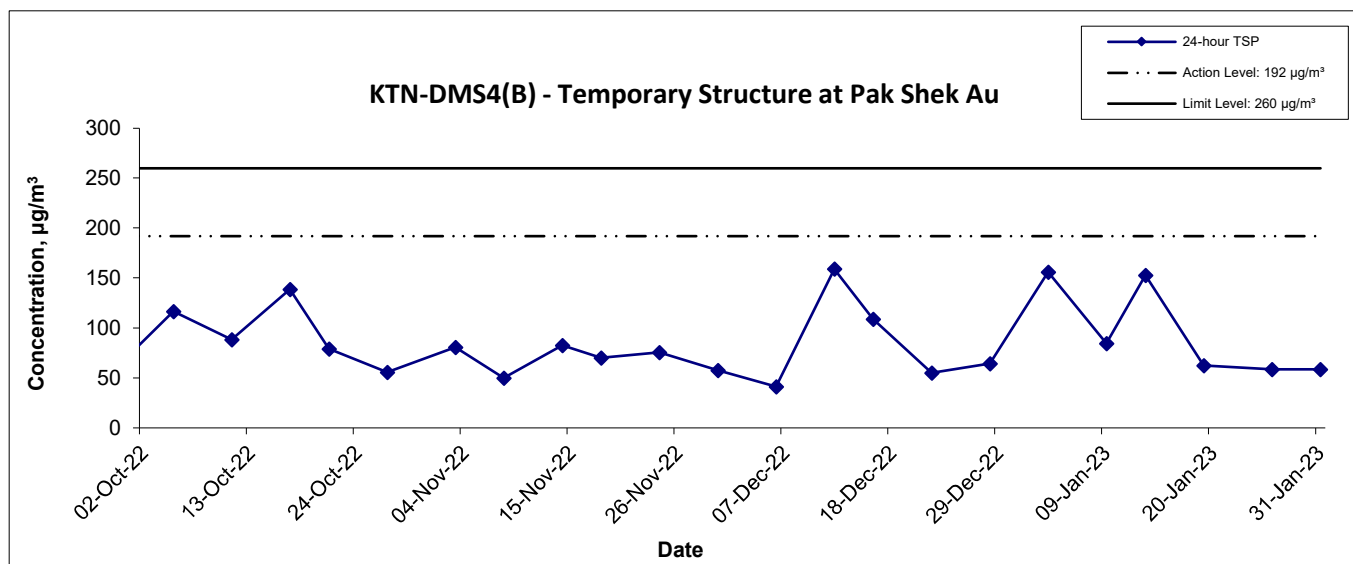
Title Service Contract No. NDO 04/2019 Environmental Team for Environmental Monitoring and Audit Works in Construction Phase for the First Phase Development of Kwu Tung North and Fanling North New Development Areas Graphical Presentation of 1-hour TSP Monitoring Results	Scale	Project No.	
	N.T.S	WMA20002	
	Date	Appendix	
	Jan 23	E	


24-hr TSP Concentration Levels



Title Service Contract No. NDO 04/2019 Environmental Team for Environmental Monitoring and Audit Works in Construction Phase for the First Phase Development of Kwu Tung North and Fanling North New Development Areas Graphical Presentation of 24-hour TSP Monitoring Results	Scale N.T.S	Project No. WMA20002	
	Date Jan 23	Appendix E	

24-hr TSP Concentration Levels

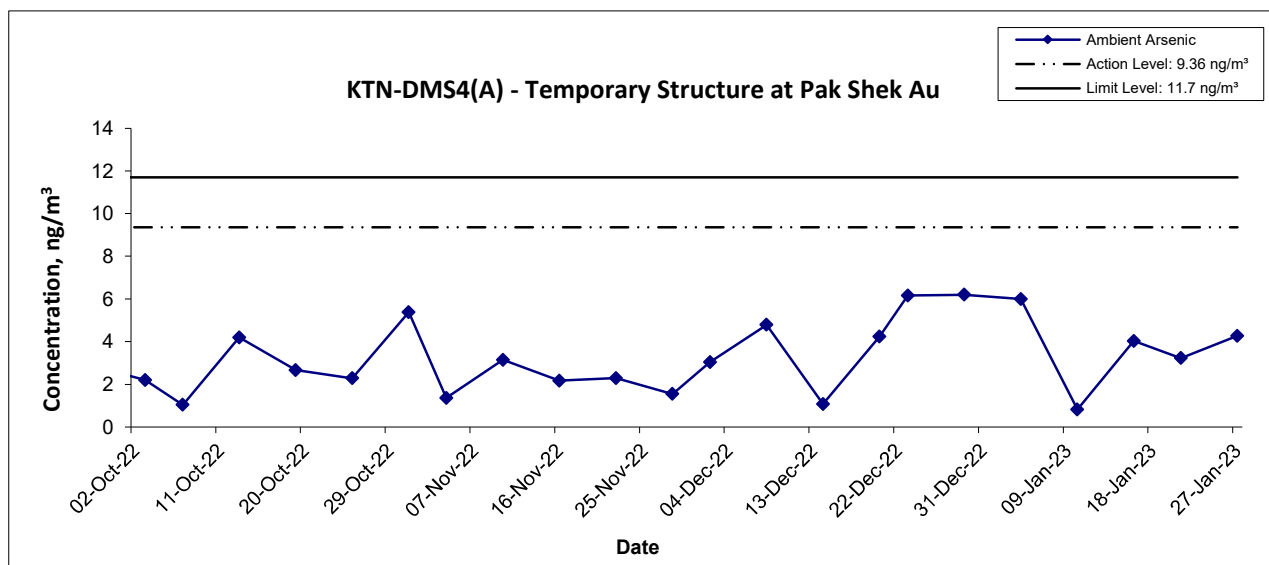



Title Service Contract No. NDO 04/2019 Environmental Team for Environmental Monitoring and Audit Works in Construction Phase for the First Phase Development of Kwu Tung North and Fanling North New Development Areas Graphical Presentation of 24-hour TSP Monitoring Results	Scale N.T.S	Project No. WMA20002	 consulting . testing . research
	Date Jan 23	Appendix E	

Appendix E - Ambient Arsenic Monitoring Results

Location KTN-DMS4(A) - Temporary Structure at Pak Shek Au			
Date	Arsenic (μg)	Standard Volume, Vstd (m^3)	Ambient Arsenic Concentration (ng/m^3)
4-Jan-23	9.5	1586.5	5.99
10-Jan-23	1.3	1583.3	0.82
16-Jan-23	6.3	1562.6	4.03
21-Jan-23	5.1	1579.4	3.23
27-Jan-23	6.7	1570.6	4.27

Ambient Arsenic



Title Service Contract No. NDO 04/2019 Environmental Team for Environmental Monitoring and Audit Works in Construction Phase for the First Phase Development of Kwu Tung North and Fanling North New Development Areas Graphical Presentation of Ambient Arsenic Monitoring Results	Scale N.T.S	Project No. WMA20002	 consulting . testing . research
	Date Jan 23	Appendix E	

TEST REPORT

APPLICANT: Wellab (EM&A)
RM 1808, Technology Park,
18 On Lai Street,
Shatin, N.T., Hong Kong

Report No.:	37630
Date of Issue:	2023-01-10
Date Received:	2023-01-05
Date Tested:	2023-01-05
Date Completed:	2023-01-10

ATTN: Ms Ivy Tam

Page: 1 of 1

Sample Description : 1 sample as received from customer said to be quartz filter
Laboratory No. : 37630
Project No. : WMA 20002
Project Title: Service Contract No. NDO 04/2019
Environmental Team for Environmental Monitoring and Audit Works in
Construction Phase for the First Phase Development of Kwu Tung North
and Fanling North New Development Areas

Tests Requested & Methodology:

Item	Parameters	Ref. Method	Limit of reporting
1	Arsenic	In-house method SOP036 (ICP-MS)	0.18 µg

Results:

Sample ID	220411/034
Sample No.	37630-1
Arsenic (µg)	9.5


Remarks: 1) < = less than

2) Results for the test material reported as received

*****END OF REPORT*****

PREPARED AND CHECKED BY:

For and On Behalf of **WELLAB Ltd.**



PATRICK TSE
General Manager

TEST REPORT

APPLICANT: Wellab (EM&A)
RM 1808, Technology Park,
18 On Lai Street,
Shatin, N.T., Hong Kong

Report No.: QC37630
Date of Issue: 2023-01-10
Date Received: 2023-01-05
Date Tested: 2023-01-05
Date Completed: 2023-01-10

Page: 1 of 2

ATTN: Ms Ivy Tam

QC report:

Method Blank

Parameter	Method Blank	Acceptance
Arsenic (μg)	<0.036	<0.036

Filter Lot Blank

Parameter	Filter Lot Blank	Acceptance
Arsenic (μg)	0.03	N/A

Laboratory control spike/ Method QC

Parameter	MQC	Acceptance
Arsenic (%)	92	80-120

Calibration check

Parameter	CCV	Acceptance
Arsenic (%)	91	90-110

Interference check solution A

Parameter	ICS A	Acceptance
Arsenic (μg)	<0.036	<0.036

Interference check solution AB

Parameter	ICS AB	Acceptance
Arsenic (%)	102	70-130

Remarks: 1) < = less than

2) N/A = Not applicable

3) This report is the summary of quality control data for report number 37630

PREPARED AND CHECKED BY:

For and On Behalf of **WELLAB Ltd.**


PATRICK TSE
General Manager

TEST REPORT

Report No.:	QC37630
Date of Issue:	2023-01-10
Date Received:	2023-01-05
Date Tested:	2023-01-05
Date Completed:	2023-01-10
Page:	2 of 2

QC report:

Matrix Spike

Parameter	Matrix Spike	Acceptance
Arsenic (%)	124	75-125

Filter Duplicate

Parameter	Filter Duplicate	Acceptance
Arsenic (%)	1	RPD \leq 20%

Serial dilution check

Parameter	Serial dilution check	Acceptance
Arsenic (%)	105	90-110

Remarks: 1) \leq less than

2) N/A = Not applicable

3) This report is the summary of quality control data for report number 37630

*****END OF REP ORT*****

TEST REPORT

APPLICANT: Wellab (EM&A)
RM 1808, Technology Park,
18 On Lai Street,
Shatin, N.T., Hong Kong

Report No.:	37642
Date of Issue:	2023-01-16
Date Received:	2023-01-11
Date Tested:	2023-01-11
Date Completed:	2023-01-16

ATTN: Ms Ivy Tam

Page: 1 of 1

Sample Description : 1 sample as received from customer said to be quartz filter
Laboratory No. : 37642
Project No. : WMA 20002
Project Title: Service Contract No. NDO 04/2019
Environmental Team for Environmental Monitoring and Audit Works in
Construction Phase for the First Phase Development of Kwu Tung North
and Fanling North New Development Areas

Tests Requested & Methodology:

Item	Parameters	Ref. Method	Limit of reporting
1	Arsenic	In-house method SOP036 (ICP-MS)	0.18 µg

Results:

Sample ID	220411/035
Sample No.	37642-1
Arsenic (µg)	1.3

Remarks: 1) < = less than

2) Results for the test material reported as received

*****END OF REPORT*****

PREPARED AND CHECKED BY:

For and On Behalf of **WELLAB Ltd.**


PATRICK TSE
General Manager

TEST REPORT

APPLICANT: Wellab (EM&A)
RM 1808, Technology Park,
18 On Lai Street,
Shatin, N.T., Hong Kong

Report No.: QC37642
Date of Issue: 2023-01-16
Date Received: 2023-01-11
Date Tested: 2023-01-11
Date Completed: 2023-01-16

Page: 1 of 2

ATTN: Ms Ivy Tam

QC report:

Method Blank

Parameter	Method Blank	Acceptance
Arsenic (µg)	<0.036	<0.036

Filter Lot Blank

Parameter	Filter Lot Blank	Acceptance
Arsenic (µg)	0.03	N/A

Laboratory control spike/ Method QC

Parameter	MQC	Acceptance
Arsenic (%)	90	80-120

Calibration check

Parameter	CCV	Acceptance
Arsenic (%)	97	90-110

Interference check solution A

Parameter	ICS A	Acceptance
Arsenic (µg)	<0.036	<0.036

Interference check solution AB

Parameter	ICS AB	Acceptance
Arsenic (%)	102	70-130

Remarks: 1) < = less than

2) N/A = Not applicable

3) This report is the summary of quality control data for report number 37642

PREPARED AND CHECKED BY:

For and On Behalf of **WELLAB Ltd.**


PATRICK TSE
General Manager

TEST REPORT

Report No.:	QC37642
Date of Issue:	2023-01-16
Date Received:	2023-01-11
Date Tested:	2023-01-11
Date Completed:	2023-01-16
Page:	2 of 2

QC report:

Matrix Spike

Parameter	Matrix Spike	Acceptance
Arsenic (%)	95	75-125

Filter Duplicate

Parameter	Filter Duplicate	Acceptance
Arsenic (%)	4	RPD \leq 20%

Serial dilution check

Parameter	Serial dilution check	Acceptance
Arsenic (%)	92	90-110

Remarks: 1) \leq less than

2) N/A = Not applicable

3) This report is the summary of quality control data for report number 37642

*****END OF REP ORT*****

TEST REPORT

APPLICANT: Wellab (EM&A)
RM 1808, Technology Park,
18 On Lai Street,
Shatin, N.T., Hong Kong

Report No.:	37699
Date of Issue:	2023-01-26
Date Received:	2023-01-18
Date Tested:	2023-01-18
Date Completed:	2023-01-26

ATTN: Ms Ivy Tam

Page: 1 of 1

Sample Description : 1 sample as received from customer said to be quartz filter
Laboratory No. : 37699
Project No. : WMA 20002
Project Title: Service Contract No. NDO 04/2019
Environmental Team for Environmental Monitoring and Audit Works in
Construction Phase for the First Phase Development of Kwu Tung North
and Fanling North New Development Areas

Tests Requested & Methodology:

Item	Parameters	Ref. Method	Limit of reporting
1	Arsenic	In-house method SOP036 (ICP-MS)	0.18 µg

Results:

Sample ID	220411/037
Sample No.	37699-1
Arsenic (µg)	6.3

Remarks: 1) < = less than
2) Results for the test material reported as received

*****END OF REPORT*****

PREPARED AND CHECKED BY:

For and On Behalf of **WELLAB Ltd.**


PATRICK TSE
General Manager

TEST REPORT

APPLICANT: Wellab (EM&A)
RM 1808, Technology Park,
18 On Lai Street,
Shatin, N.T., Hong Kong

Report No.:	QC37699
Date of Issue:	2023-01-26
Date Received:	2023-01-18
Date Tested:	2023-01-18
Date Completed:	2023-01-26

Page: 1 of 2

ATTN: Ms Ivy Tam

QC report:

Method Blank

Parameter	Method Blank	Acceptance
Arsenic (µg)	<0.036	<0.036

Filter Lot Blank

Parameter	Filter Lot Blank	Acceptance
Arsenic (µg)	0.03	N/A

Laboratory control spike/ Method QC

Parameter	MQC	Acceptance
Arsenic (%)	98	80-120

Calibration check

Parameter	CCV	Acceptance
Arsenic (%)	97	90-110

Interference check solution A

Parameter	ICS A	Acceptance
Arsenic (µg)	<0.036	<0.036

Interference check solution AB

Parameter	ICS AB	Acceptance
Arsenic (%)	103	70-130

Remarks: 1) <= less than

2) N/A = Not applicable

3) This report is the summary of quality control data for report number 37699

PREPARED AND CHECKED BY:

For and On Behalf of **WELLAB Ltd.**


PATRICK TSE
General Manager

TEST REPORT

Report No.:	QC37699
Date of Issue:	2023-01-26
Date Received:	2023-01-18
Date Tested:	2023-01-18
Date Completed:	2023-01-26
Page:	2 of 2

QC report:

Matrix Spike

Parameter	Matrix Spike	Acceptance
Arsenic (%)	118	75-125

Filter Duplicate

Parameter	Filter Duplicate	Acceptance
Arsenic (%)	1	RPD \leq 20%

Serial dilution check

Parameter	Serial dilution check	Acceptance
Arsenic (%)	99	90-110

Remarks: 1) \leq less than

2) N/A = Not applicable

3) This report is the summary of quality control data for report number 37699

*****END OF REPORT*****

TEST REPORT

APPLICANT: Wellab (EM&A)
RM 1808, Technology Park,
18 On Lai Street,
Shatin, N.T., Hong Kong

Report No.:	37661
Date of Issue:	2023-02-01
Date Received:	2023-01-27
Date Tested:	2023-01-27
Date Completed:	2023-02-01

ATTN: Ms Ivy Tam

Page: 1 of 1

Sample Description : 1 sample as received from customer said to be quartz filter
Laboratory No. : 37661
Project No. : WMA 20002
Project Title: Service Contract No. NDO 04/2019
Environmental Team for Environmental Monitoring and Audit Works in
Construction Phase for the First Phase Development of Kwu Tung North
and Fanling North New Development Areas

Tests Requested & Methodology:

Item	Parameters	Ref. Method	Limit of reporting
1	Arsenic	In-house method SOP036 (ICP-MS)	0.18 µg

Results:

Sample ID	220411/039
Sample No.	37661-1
Arsenic (µg)	5.1

Remarks: 1) < = less than

2) Results for the test material reported as received

*****END OF REPORT*****

PREPARED AND CHECKED BY:

For and On Behalf of **WELLAB Ltd.**


PATRICK TSE
General Manager

TEST REPORT

APPLICANT: Wellab (EM&A)
RM 1808, Technology Park,
18 On Lai Street,
Shatin, N.T., Hong Kong

Report No.:	QC37661
Date of Issue:	2023-02-01
Date Received:	2023-01-27
Date Tested:	2023-01-27
Date Completed:	2023-02-01

ATTN: Ms Ivy Tam

Page: 1 of 2

QC report:

Method Blank

Parameter	Method Blank	Acceptance
Arsenic (µg)	<0.036	<0.036

Filter Lot Blank

Parameter	Filter Lot Blank	Acceptance
Arsenic (µg)	0.03	N/A

Laboratory control spike/ Method QC

Parameter	MQC	Acceptance
Arsenic (%)	92	80-120

Calibration check

Parameter	CCV	Acceptance
Arsenic (%)	99	90-110

Interference check solution A

Parameter	ICS A	Acceptance
Arsenic (µg)	<0.036	<0.036

Interference check solution AB

Parameter	ICS AB	Acceptance
Arsenic (%)	91	70-130

Remarks: 1) < = less than

2) N/A = Not applicable

3) This report is the summary of quality control data for report number 37661

PREPARED AND CHECKED BY:

For and On Behalf of **WELLAB Ltd.**


PATRICK TSE
General Manager

TEST REPORT

Report No.:	QC37661
Date of Issue:	2023-02-01
Date Received:	2023-01-27
Date Tested:	2023-01-27
Date Completed:	2023-02-01

Page: 2 of 2

QC report:

Matrix Spike

Parameter	Matrix Spike	Acceptance
Arsenic (%)	111	75-125

Filter Duplicate

Parameter	Filter Duplicate	Acceptance
Arsenic (%)	7	RPD \leq 20%

Serial dilution check

Parameter	Serial dilution check	Acceptance
Arsenic (%)	96	90-110

Remarks: 1) \leq less than

2) N/A = Not applicable

3) This report is the summary of quality control data for report number 37661

*****END OF REPORT*****

TEST REPORT

APPLICANT: Wellab (EM&A)
RM 1808, Technology Park,
18 On Lai Street,
Shatin, N.T., Hong Kong

Report No.:	37713
Date of Issue:	2023-02-02
Date Received:	2023-01-30
Date Tested:	2023-01-30
Date Completed:	2023-02-02

ATTN: Ms Ivy Tam

Page: 1 of 1

Sample Description : 1 sample as received from customer said to be quartz filter
Laboratory No. : 37713
Project No. : WMA 20002
Project Title: Service Contract No. NDO 04/2019
Environmental Team for Environmental Monitoring and Audit Works in
Construction Phase for the First Phase Development of Kwu Tung North
and Fanling North New Development Areas

Tests Requested & Methodology:

Item	Parameters	Ref. Method	Limit of reporting
1	Arsenic	In-house method SOP036 (ICP-MS)	0.18 µg

Results:

Sample ID	220411/040
Sample No.	37713-1
Arsenic (µg)	6.7

Remarks: 1) < = less than

2) Results for the test material reported as received

*****END OF REPORT*****

PREPARED AND CHECKED BY:

For and On Behalf of **WELLAB Ltd.**


PATRICK TSE
General Manager

TEST REPORT

APPLICANT: Wellab (EM&A)
RM 1808, Technology Park,
18 On Lai Street,
Shatin, N.T., Hong Kong

Report No.:	QC37713
Date of Issue:	2023-02-02
Date Received:	2023-01-30
Date Tested:	2023-01-30
Date Completed:	2023-02-02

ATTN: Ms Ivy Tam

Page: 1 of 2

QC report:
Method Blank

Parameter	Method Blank	Acceptance
Arsenic (µg)	<0.036	<0.036

Filter Lot Blank

Parameter	Filter Lot Blank	Acceptance
Arsenic (µg)	0.03	N/A

Laboratory control spike/ Method QC

Parameter	MQC	Acceptance
Arsenic (%)	87	80-120

Calibration check

Parameter	CCV	Acceptance
Arsenic (%)	97	90-110

Interference check solution A

Parameter	ICS A	Acceptance
Arsenic (µg)	<0.036	<0.036

Interference check solution AB

Parameter	ICS AB	Acceptance
Arsenic (%)	96	70-130

Remarks: 1) < = less than

2) N/A = Not applicable

3) This report is the summary of quality control data for report number 37713

PREPARED AND CHECKED BY:

For and On Behalf of **WELLAB Ltd.**


PATRICK TSE
General Manager

TEST REPORT

Report No.:	QC37713
Date of Issue:	2023-02-02
Date Received:	2023-01-30
Date Tested:	2023-01-30
Date Completed:	2023-02-02

Page: 2 of 2

QC report: Matrix Spike

Parameter	Matrix Spike	Acceptance
Arsenic (%)	86	75-125

Filter Duplicate

Parameter	Filter Duplicate	Acceptance
Arsenic (%)	2	RPD \leq 20%

Serial dilution check

Parameter	Serial dilution check	Acceptance
Arsenic (%)	100	90-110

Remarks: 1) \leq = less than

2) N/A = Not applicable

3) This report is the summary of quality control data for report number 37713

*****END OF REPORT*****

APPENDIX F
NOISE MONITORING RESULTS AND
GRAPHICAL PRESENTATION

Appendix F - Noise Monitoring Results

Location CP-FLN-NMS1 - Belair Monte (Existing)							
Date	Weather	Time	Unit: dB (A) (5-min)			Average	Baseline Level
			L _{eq}	L ₁₀	L ₉₀	L _{eq}	L _{eq}
4-Jan-23	Sunny	13:35	69.8	72.5	65.2	69.1	69.9
		13:40	66.9	69.6	63.6		
		13:45	68.9	72.0	63.3		
		13:50	69.5	71.5	64.4		
		13:55	69.5	72.5	59.5		
		14:00	69.4	72.4	63.6		
10-Jan-23	Cloudy	15:55	69.9	73.7	62.7	69.3	
		16:00	67.3	70.1	63.5		
		16:05	70.7	71.7	63.3		
		16:10	70.5	71.4	62.5		
		16:15	66.9	70.4	62.0		
		16:20	68.8	71.7	64.3		
16-Jan-23	Cloudy	15:40	71.0	74.8	62.7	69.9	
		15:45	69.4	72.9	61.8		
		15:50	69.5	72.4	63.5		
		15:55	69.9	72.7	64.3		
		16:00	70.3	73.2	63.8		
		16:05	69.1	73.0	61.7		
27-Jan-23	Cloudy	11:30	67.8	70.3	63.0	66.9	
		11:35	66.9	70.9	57.7		
		11:40	66.2	69.2	60.4		
		11:45	67.5	70.6	60.1		
		11:50	66.2	69.4	55.0		
		11:55	66.8	69.7	58.7		

Location CP-FLN-NMS2 - Scattered Village House in Tong Hang (Existing)							
Date	Weather	Time	Unit: dB (A) (5-min)			Average	Baseline Level
			L _{eq}	L ₁₀	L ₉₀	L _{eq}	L _{eq}
4-Jan-23	Sunny	14:35	62.7	63.5	57.0	61.1	59.6
		14:40	59.9	60.2	59.4		
		14:45	60.0	60.6	59.4		
		14:50	59.9	60.5	59.3		
		14:55	61.8	63.7	59.5		
		15:00	61.2	61.6	59.4		
10-Jan-23	Cloudy	15:05	59.0	60.1	57.5	58.6	
		15:10	60.0	60.1	57.6		
		15:15	58.1	58.9	57.1		
		15:20	57.9	59.3	56.9		
		15:25	58.3	59.6	57.2		
		15:30	58.1	59.5	57.1		
16-Jan-23	Cloudy	16:25	68.1	68.9	67.4	68.2	
		16:30	68.4	69.3	67.5		
		16:35	68.2	69.1	67.4		
		16:40	68.1	68.9	67.4		
		16:45	68.4	69.3	67.5		
		16:50	68.2	69.1	67.4		
27-Jan-23	Cloudy	16:00	69.8	70.6	69.1	69.8	
		16:05	69.8	70.5	69.1		
		16:10	69.9	70.6	69.2		
		16:15	69.7	70.6	68.9		
		16:20	69.8	70.6	69.1		
		16:25	69.8	70.6	68.9		

Appendix F - Noise Monitoring Results

Location CP-KTN-NMS2 - Residential Buildings at Ma Tso Lung (Existing)							
Date	Weather	Time	Unit: dB (A) (5-min)			Average	Baseline Level
			L _{eq}	L ₁₀	L ₉₀	L _{eq}	L _{eq}
3-Jan-23	Cloudy	10:05	53.4	57.4	43.7	49.5	58.6
		10:10	46.9	48.2	41.2		
		10:15	46.5	50.9	40.4		
		10:20	50.5	55.9	41.0		
		10:25	48.8	50.0	40.1		
		10:30	45.8	48.5	39.4		
9-Jan-23	Cloudy	09:20	48.9	51.8	43.3	48.5	
		09:25	45.8	47.1	43.1		
		09:30	47.5	49.6	42.5		
		09:35	46.5	48.9	42.5		
		09:40	49.9	53.9	43.9		
		09:45	50.6	54.8	42.8		
19-Jan-23	Sunny	13:05	59.4	60.1	58.7	59.7	
		13:10	59.9	60.4	59.1		
		13:15	59.8	60.2	59.3		
		13:20	59.8	60.3	59.1		
		13:25	59.7	60.1	58.9		
		13:30	59.7	60.2	59.3		
26-Jan-23	Cloudy	09:20	48.6	54.4	37.5	49.4	
		09:25	50.7	53.9	37.9		
		09:30	43.7	47.2	37.8		
		09:35	49.0	49.6	39.0		
		09:40	52.1	55.4	40.7		
		09:45	48.4	48.6	39.0		
31-Jan-23	Sunny	13:09	66.3	69.4	55.2	61.8	
		13:14	60.1	62.8	56.0		
		13:19	59.4	61.9	55.9		
		13:24	59.3	61.2	56.3		
		13:29	59.5	62.5	55.3		
		13:34	60.9	63.2	57.7		

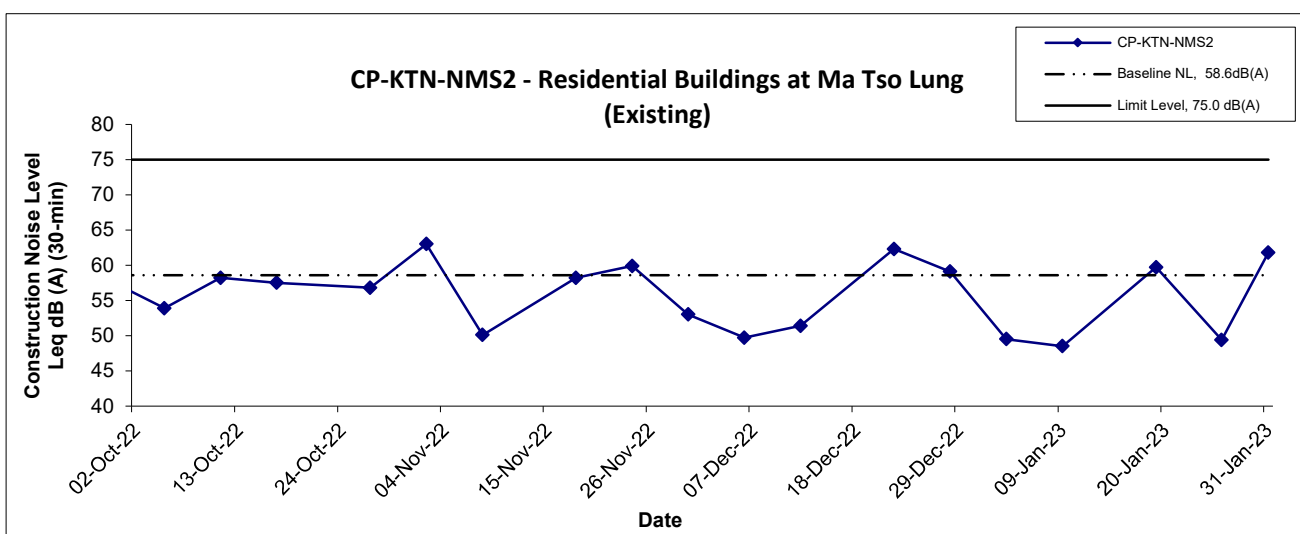
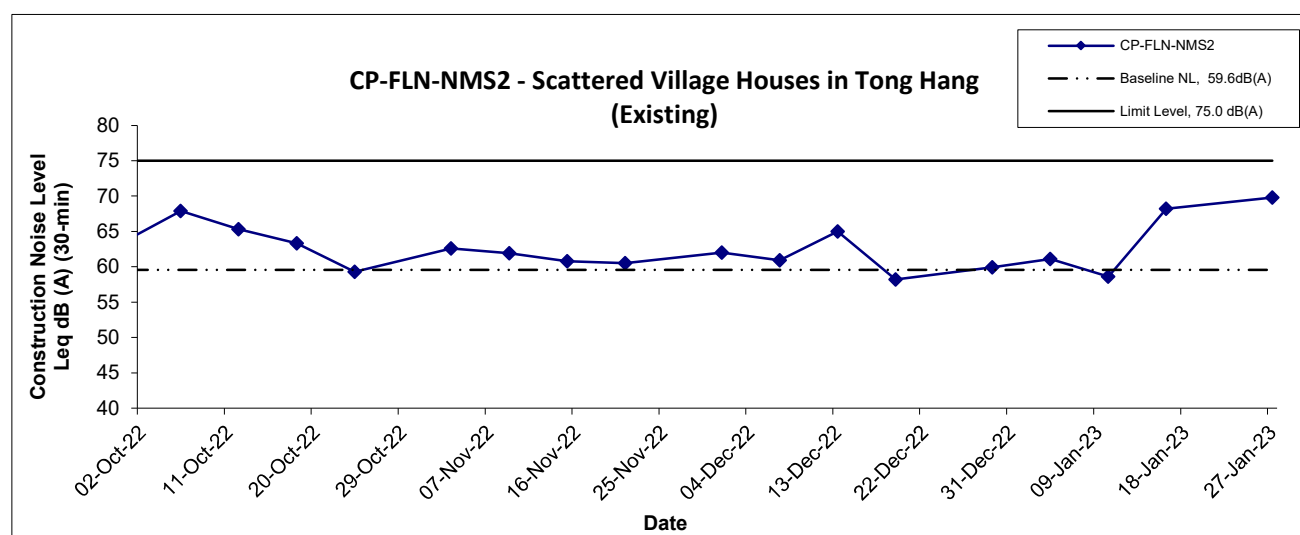
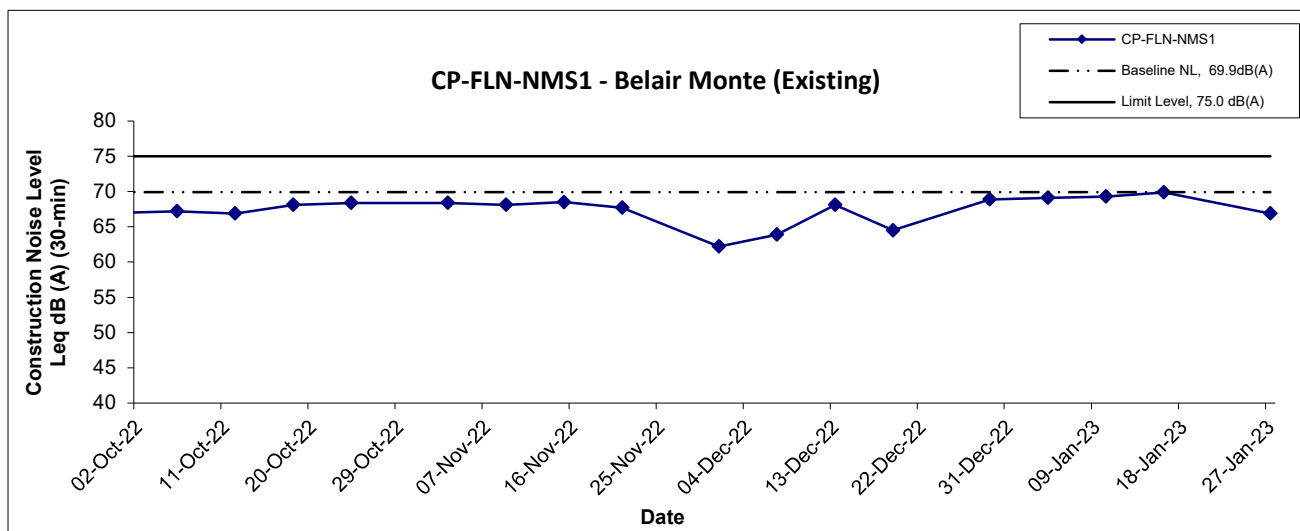
Location CP-KTN-NMS3 - Fung Kong Garden (Existing)							
Date	Weather	Time	Unit: dB (A) (5-min)			Average	Baseline Level
			L _{eq}	L ₁₀	L ₉₀	L _{eq}	L _{eq}
3-Jan-23	Cloudy	10:45	44.1	45.0	42.6	47.2	51.6
		10:50	43.6	44.1	42.2		
		10:55	51.8	52.9	42.6		
		11:00	47.2	50.9	42.8		
		11:05	45.0	47.6	42.3		
		11:10	45.0	46.4	42.8		
9-Jan-23	Cloudy	10:09	55.9	56.6	55.4	62.8	
		10:14	56.0	56.6	55.4		
		10:19	69.6	56.2	55.5		
		10:24	56.7	57.4	56.0		
		10:29	56.9	57.5	56.2		
		10:34	57.3	57.8	56.8		
19-Jan-23	Cloudy	13:40	55.5	56.2	53.5	56.2	
		13:45	58.3	55.9	54.2		
		13:50	55.3	55.7	53.9		
		13:55	55.6	56.2	54.2		
		14:00	55.5	56.4	54.1		
		14:05	55.9	56.7	54.1		
26-Jan-23	Cloudy	09:30	44.6	49.6	40.7	43.1	
		09:35	41.6	43.5	38.4		
		09:40	39.2	40.1	38.1		
		09:45	42.4	45.5	38.5		
		09:50	43.8	48.3	39.1		
		09:55	44.7	48.8	38.5		
31-Jan-23	Sunny	14:10	58.9	59.4	58.3	63.1	
		14:15	59.2	59.8	58.5		
		14:20	59.7	60.7	58.3		
		14:25	64.5	68.3	58.7		
		14:30	66.4	70.7	59.5		
		14:35	64.1	68.3	58.4		


Appendix F - Noise Monitoring Results

Location CP-KTN-NMS5 - N/A							
Date	Weather	Time	Unit: dB (A) (5-min)			Average	Baseline Level
			L _{eq}	L ₁₀	L ₉₀	L _{eq}	L _{eq}
3-Jan-23	Cloudy	16:40	52.6	56.8	49.3	53.9	57.2
		16:45	51.8	53.8	48.5		
		16:50	50.8	52.7	48.5		
		16:55	53.6	55.2	50.7		
		17:00	55.4	57.9	51.3		
		17:05	56.5	58.8	52.1		
9-Jan-23	Cloudy	11:26	54.4	57.5	50.9	55.1	
		11:31	55.5	56.4	50.4		
		11:36	57.1	59.3	50.5		
		11:41	55.7	56.1	50.0		
		11:46	54.0	56.6	50.1		
		11:51	52.5	54.1	49.2		
19-Jan-23	Sunny	14:45	51.6	53.2	48.9	51.4	
		14:50	51.1	51.8	48.1		
		14:55	51.1	51.5	47.9		
		15:00	50.2	51.8	48.2		
		15:05	52.9	56.8	48.8		
		15:10	50.9	53.1	48.6		
26-Jan-23	Cloudy	11:10	52.0	52.1	47.7	50.8	
		11:15	52.3	55.5	47.8		
		11:20	49.4	51.0	47.5		
		11:25	50.1	52.2	47.8		
		11:30	50.6	56.2	48.7		
		11:35	49.4	50.4	48.3		
31-Jan-23	Sunny	11:30	59.7	56.4	49.8	54.7	
		11:35	53.0	56.4	48.4		
		11:40	52.4	57.1	49.1		
		11:45	51.5	52.6	50.0		
		11:50	51.8	53.5	48.5		
		11:55	52.5	54.2	50.0		

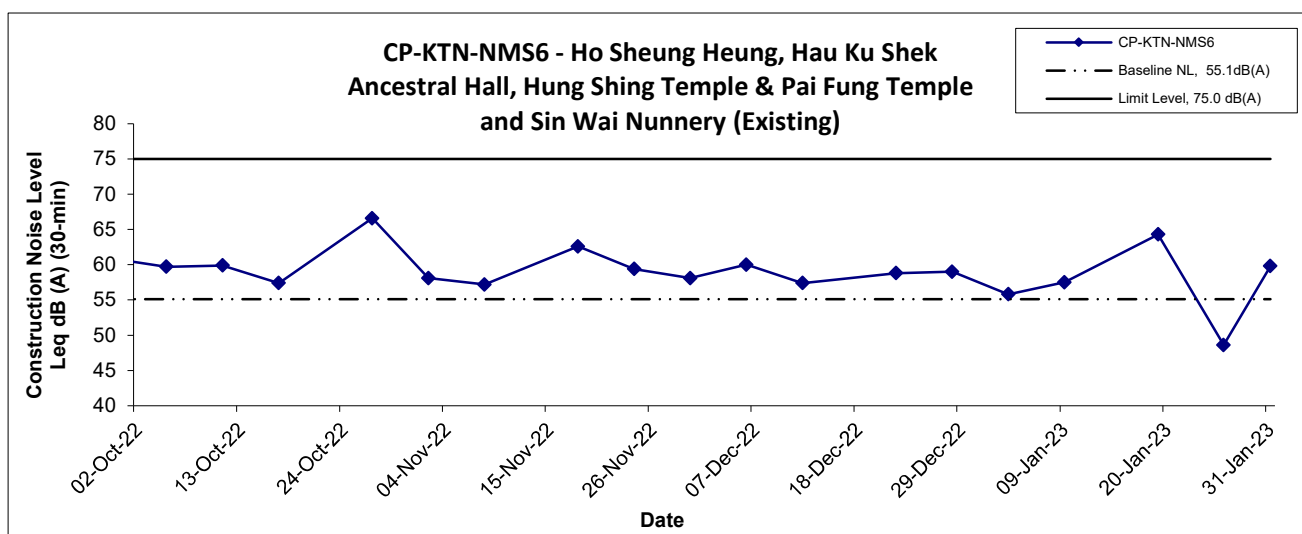
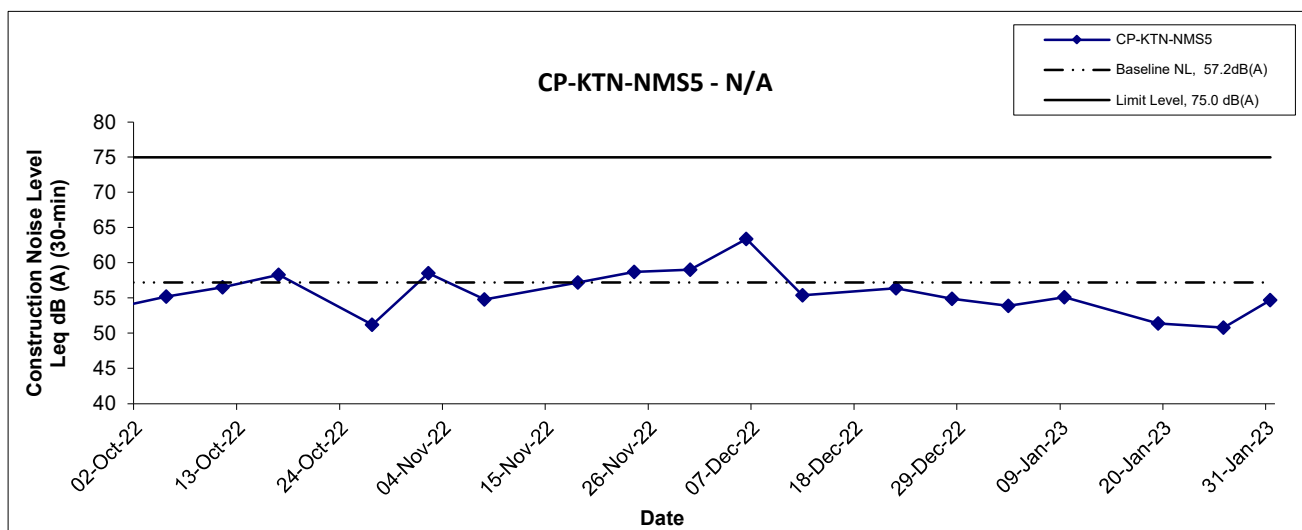
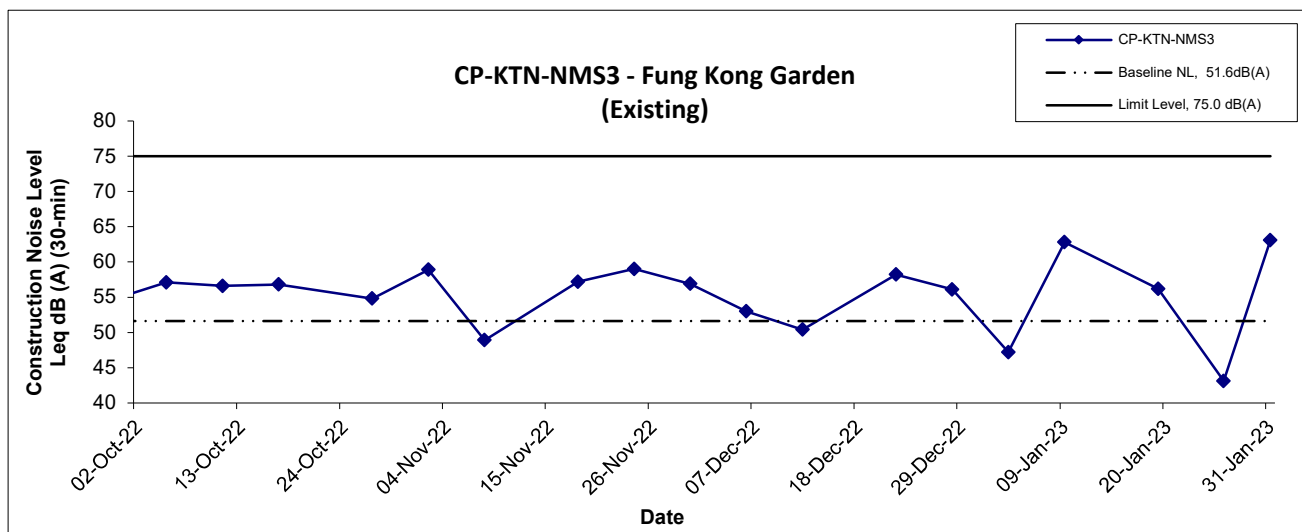
Location CP-KTN-NMS6 - Ho Sheung Heung, Hau Ku Shek Ancestral Hall, Hung Shing Temple & Pai Fung Temple and Sin Wai Nunnery (Existing)							
Date	Weather	Time	Unit: dB (A) (5-min)			Average	Baseline Level
			L _{eq}	L ₁₀	L ₉₀	L _{eq}	L _{eq}
3-Jan-23	Cloudy	11:25	56.3	58.4	53.9	55.8	55.1
		11:30	56.2	57.4	55.1		
		11:35	56.8	60.1	54.2		
		11:40	54.9	56.9	52.2		
		11:45	55.4	57.6	55.2		
		11:50	55.1	55.8	54.9		
9-Jan-23	Cloudy	10:46	55.5	56.2	54.1	57.5	
		10:51	56.3	57.4	54.7		
		10:56	57.2	58.3	54.5		
		11:01	56.8	58.9	51.7		
		11:06	60.2	62.6	53.4		
		11:11	57.4	59.8	52.5		
19-Jan-23	Sunny	14:13	63.6	67.1	54.4	64.3	
		14:18	63.8	65.9	54.7		
		14:23	63.0	65.4	54.9		
		14:28	64.6	68.7	57.1		
		14:33	64.4	65.8	54.4		
		14:38	65.7	66.3	54.3		
26-Jan-23	Cloudy	10:15	49.6	52.1	38.4	48.6	
		10:20	48.9	53.6	37.5		
		10:25	51.7	54.0	38.2		
		10:30	39.6	41.3	37.4		
		10:35	42.0	45.3	38.6		
		10:40	49.6	52.1	38.4		
31-Jan-23	Sunny	15:10	59.5	59.7	54.5	59.8	
		15:15	58.9	61.1	55.3		
		15:20	60.4	60.7	57.9		
		15:25	61.2	63.7	58.0		
		15:30	59.1	60.8	56.8		
		15:35	59.2	61.4	56.1		

Noise Levels



Title Service Contract No. NDO 04/2019 Environmental Team for Environmental Monitoring and Audit Works in Construction Phase for the First Phase Development of Kwu Tung North and Fanling North New Development Areas Graphical Presentation of Construction Noise Monitoring Results	Scale N.T.S	Project No. WMA20002	 consulting . testing . research
	Date Jan 23	Appendix F	

Noise Levels



Title Service Contract No. NDO 04/2019 Environmental Team for Environmental Monitoring and Audit Works in Construction Phase for the First Phase Development of Kwu Tung North and Fanling North New Development Areas Graphical Presentation of Construction Noise Monitoring Results	Scale N.T.S	Project No. WMA20002	
	Date Jan 23	Appendix F	

**APPENDIX G
WATER QUALITY MONITORING
RESULTS AND GRAPHICAL
PRESENTATIONS**

Contract No. NDO 04/2019

Advance and First Stage Works of Kwu Tung North and Fanling North New Development Areas

Water Quality Monitoring Results

Location: SYR-CS1

Date	Weather Condition	Start Time	Sampling Depth (m)		Temperature (°C)		pH		Salinity ppt		DO Saturation (%)		Dissolved Oxygen (mg/L)		Turbidity(NTU)		Suspended Solids (mg/L)		Arsenic (µg/L)	
					Value	Average	Value	Average	Value	Average	Value	Average	Value	Average	Value	Average	Value	Average	Value	Average
3-Jan-23	Cloudy	11:17	Middle	0.1	17.8 17.7	17.8	7.3 7.3	7.3	0.2 0.2	0.2	42.4 42.2	42.3	4.0 4.0	4.0	112.1 111.7	111.9	110 130	120.0	17 18	17.5
5-Jan-23	Sunny	12:56	Middle	0.2	21.8 21.9	21.9	10.1 10.1	10.1	0.3 0.3	0.3	64.1 63.7	63.9	5.6 5.6	5.6	31.5 31.7	31.6	28 23	25.5	14 14	14.0
7-Jan-23	Sunny	11:56	Middle	0.3	19.4 19.4	19.4	7.3 7.3	7.3	0.1 0.1	0.1	11.4 11.3	11.4	1.1 1.0	1.1	4.3 4.3	4.3	6 6	6.0	5 5	5.0
9-Jan-23	Cloudy	11:00	Middle	0.3	19.3 19.3	19.3	7.4 7.4	7.4	0.2 0.2	0.2	59.8 59.8	59.8	5.5 5.5	5.5	103.1 104.6	103.9	47 49	48.0	37 38	37.5
11-Jan-23	Cloudy	13:29	Middle	0.1	18.9 18.9	18.9	7.8 7.7	7.8	0.2 0.2	0.2	61.2 61.0	61.1	5.7 5.7	5.7	9.1 8.9	9.0	11 11	11.0	6 5	5.5
13-Jan-23	Cloudy	10:34	Middle	0.1	21.4 21.4	21.4	7.3 7.3	7.3	0.1 0.1	0.1	70.2 69.6	69.9	6.2 6.2	6.2	31.9 31.4	31.7	37 37	37.0	8 9	8.5
16-Jan-23	Cloudy	13:42	Middle	0.1	14.8 14.8	14.8	7.1 7.1	7.1	0.1 0.1	0.1	51.5 51.4	51.5	5.2 5.2	5.2	7.9 7.8	7.9	13 11	12.0	6 6	6.0
18-Jan-23	Sunny	13:05	Middle	0.1	17.5 17.5	17.5	8.3 8.2	8.3	0.4 0.4	0.4	72.6 72.2	72.4	6.9 6.9	6.9	18.9 19.2	19.1	19 16	17.5	12 12	12.0
20-Jan-23	Fine	15:24	Middle	0.2	20.5 20.5	20.5	7.5 7.5	7.5	0.2 0.2	0.2	34.4 34.1	34.3	3.1 3.1	3.1	12.1 12.0	12.1	46 51	48.5	14 13	13.5
26-Jan-23	Fine	13:27	Middle	0.2	19.8 19.8	19.8	7.4 7.4	7.4	0.2 0.2	0.2	40.5 40.3	40.4	3.7 3.7	3.7	10.2 10.3	10.3	20 18	19.0	12 11	11.5
28-Jan-23	Sunny	10:38	Middle	0.2	14.6 14.6	14.6	8.3 8.2	8.3	0.2 0.2	0.2	73.4 72.6	73.0	7.5 7.4	7.5	6.4 6.3	6.4	8 10	9.0	5 6	5.5
30-Jan-23	Sunny	13:03	Middle	0.1	19.1 19.1	19.1	0.3 0.3	0.3	7.4 7.3	7.4	90.1 89.9	90.0	8.0 8.0	8.0	27.1 27.0	27.1	26 25	25.5	14 14	14.0

Contract No. NDO 04/2019
Advance and First Stage Works of Kwu Tung North and Fanling North New Development Areas
Water Quality Monitoring Results

Location: SYR-IS1

Date	Weather Condition	Start Time	Sampling Depth (m)		Temperature (°C)		pH		Salinity ppt		DO Saturation (%)		Dissolved Oxygen (mg/L)		Turbidity(NTU)		Suspended Solids (mg/L)		Arsenic (µg/L)	
					Value	Average	Value	Average	Value	Average	Value	Average	Value	Average	Value	Average	Value	Average	Value	Average
3-Jan-23	Cloudy	11:27	Middle	0.2	17.1 17.1	17.1	7.5 7.5	7.5	0.2 0.2	0.2	65.9 67.2	66.6	6.4 6.5	6.5	10.6 10.6	10.6	11 14	12.5	7 7	7.0
5-Jan-23	Sunny	13:07	Middle	0.2	20.8 20.7	20.8	8.0 8.0	8.0	0.1 0.1	0.1	69.3 69.0	69.2	6.2 6.2	6.2	16.3 16.4	16.4	25 26	25.5	7 8	7.5
7-Jan-23	Sunny	12:17	Middle	0.4	19.9 19.9	19.9	7.5 7.5	7.5	0.2 0.2	0.2	69.9 69.8	69.9	6.4 6.4	6.4	17.1 17.0	17.1	26 30	28.0	5 5	5.0
9-Jan-23	Cloudy	11:17	Middle	0.2	19.5 19.5	19.5	7.5 7.5	7.5	0.2 0.2	0.2	93.8 93.7	93.8	8.6 8.6	8.6	46.5 45.2	45.9	31 36	33.5	10 10	10.0
11-Jan-23	Cloudy	13:40	Middle	0.4	20.0 20.0	20.0	7.5 7.5	7.5	0.2 0.2	0.2	72.5 75.1	73.8	6.6 6.8	6.7	32.1 31.4	31.8	44 51	47.5	6 6	6.0
13-Jan-23	Cloudy	10:52	Middle	0.1	22.2 22.2	22.2	7.5 7.5	7.5	0.1 0.1	0.1	92.5 92.4	92.5	8.1 8.0	8.1	41.6 42.2	41.9	26 28	27.0	9 9	9.0
16-Jan-23	Cloudy	13:53	Middle	0.4	15.4 15.4	15.4	7.2 7.2	7.2	0.2 0.2	0.2	63.5 63.4	63.5	6.3 6.3	6.3	12.6 12.4	12.5	18 19	18.5	5 4	4.5
18-Jan-23	Sunny	13:24	Middle	0.2	17.8 17.8	17.8	8.2 8.2	8.2	0.2 0.2	0.2	92.4 92.1	92.3	8.8 8.7	8.8	27.0 27.5	27.3	31 33	32.0	12 11	11.5
20-Jan-23	Fine	16:09	Middle	0.1	20.0 20.0	20.0	7.5 7.5	7.5	0.2 0.2	0.2	73.0 71.6	72.3	6.6 6.5	6.6	23.4 23.1	23.3	48 50	49.0	5 5	5.0
26-Jan-23	Fine	13:50	Middle	0.1	19.4 19.4	19.4	7.5 7.5	7.5	0.2 0.2	0.2	72.1 72.9	72.5	6.6 6.7	6.7	21.3 21.0	21.2	28 29	28.5	5 4	4.5
28-Jan-23	Sunny	10:54	Middle	0.1	13.8 13.8	13.8	8.1 8.1	8.1	0.1 0.1	0.1	103.6 103.4	103.5	10.7 10.7	10.7	9.4 9.2	9.3	13 16	14.5	6 6	6.0
30-Jan-23	Sunny	13:14	Middle	0.2	18.5 18.5	18.5	0.2 0.2	0.2	7.9 7.9	7.9	77.7 76.3	77.0	6.9 6.8	6.9	22.4 22.2	22.3	32 39	35.5	5 5	5.0

Contract No. NDO 04/2019
Advance and First Stage Works of Kwu Tung North and Fanling North New Development Areas
Water Quality Monitoring Results

Location: NTR-CS1

Date	Weather Condition	Start Time	Sampling Depth (m)		Temperature (°C)		pH		Salinity ppt		DO Saturation (%)		Dissolved Oxygen (mg/L)		Turbidity(NTU)		Suspended Solids (mg/L)	
					Value	Average	Value	Average	Value	Average	Value	Average	Value	Average	Value	Average	Value	Average
3-Jan-23	Cloudy	10:38	Middle	0.2	17.9 17.9	17.9	7.7 7.7	7.7	0.1 0.1	0.1	101.8 101.9	101.9	9.7 9.7	9.7	4.7 4.8	4.8	4 4	4.0
5-Jan-23	Sunny	14:51	Middle	0.2	20.9 20.9	20.9	7.7 7.6	7.7	0.1 0.1	0.1	100.3 100.4	100.4	9.0 9.0	9.0	7.7 7.9	7.8	12 11	11.5
7-Jan-23	Sunny	14:16	Middle	0.1	20.3 20.3	20.3	7.3 7.3	7.3	0.1 0.1	0.1	115.1 115.1	115.1	10.4 10.4	10.4	16.9 17.0	17.0	19 18	18.5
9-Jan-23	Cloudy	13:09	Middle	0.2	19.5 19.6	19.6	7.1 7.1	7.1	0.04 0.04	0.04	107.0 107.1	107.1	9.8 9.8	9.8	6.6 6.5	6.6	3 3	3.0
11-Jan-23	Cloudy	14:42	Middle	0.1	19.2 19.2	19.2	7.3 7.2	7.3	0.1 0.1	0.1	78.5 78.3	78.4	7.3 7.2	7.3	36.8 36.8	36.8	28 29	28.5
13-Jan-23	Cloudy	12:19	Middle	0.2	20.7 20.7	20.7	7.0 7.0	7.0	0.1 0.1	0.1	80.2 80.2	80.2	7.2 7.2	7.2	22.6 22.6	22.6	33 36	34.5
16-Jan-23	Cloudy	15:30	Middle	0.2	16.4 16.4	16.4	7.3 7.3	7.3	0.1 0.1	0.1	87.1 87.0	87.1	8.5 8.5	8.5	9.3 9.4	9.4	13 13	13.0
18-Jan-23	Sunny	14:28	Middle	0.2	18.5 18.5	18.5	7.6 7.5	7.6	0.1 0.1	0.1	99.7 99.6	99.7	9.3 9.3	9.3	6.7 6.9	6.8	9 10	9.5
20-Jan-23	Fine	17:21	Middle	0.2	18.2 18.2	18.2	7.4 7.4	7.4	0.1 0.1	0.1	87.9 87.7	87.8	8.3 8.3	8.3	12.7 12.6	12.7	10 10	10.0
26-Jan-23	Fine	15:03	Middle	0.2	18.1 18.2	18.2	7.2 7.2	7.2	0.1 0.1	0.1	85.8 85.6	85.7	8.1 8.1	8.1	5.3 5.4	5.4	3 <2.5	2.8
28-Jan-23	Sunny	12:55	Middle	0.2	16.8 16.8	16.8	7.4 7.4	7.4	0.1 0.1	0.1	110.2 110.2	110.2	10.7 10.7	10.7	5.7 5.6	5.7	10 9	9.5
30-Jan-23	Sunny	14:24	Middle	0.2	18.2 18.2	18.2	0.1 0.1	0.1	7.4 7.4	7.4	111.2 111.3	111.3	10.0 10.0	10.0	5.1 5.1	5.1	5 6	5.5

Remarks: The reporting limit for laboratory analysis of suspended solids is 2.5 mg/L. For the results below the reporting limit, the SS level will be taken as 2.5 mg/L for the calculation of depth-averaged value.

Contract No. NDO 04/2019
Advance and First Stage Works of Kwu Tung North and Fanling North New Development Areas
Water Quality Monitoring Results

Location: NTR-IS1

Date	Weather Condition	Start Time	Sampling Depth (m)		Temperature (°C)		pH		Salinity ppt		DO Saturation (%)		Dissolved Oxygen (mg/L)		Turbidity(NTU)		Suspended Solids (mg/L)	
					Value	Average	Value	Average	Value	Average	Value	Average	Value	Average	Value	Average	Value	Average
3-Jan-23	Cloudy	13:35	Middle	0.3	18.2 18.2	18.2	7.7 7.7	7.7	0.1 0.1	0.1	74.4 74.2	74.3	7.0 7.0	7.0	5.1 5.3	5.2	8 7	7.5
5-Jan-23	Sunny	13:38	Middle	0.3	20.9 20.9	20.9	7.5 7.5	7.5	0.1 0.1	0.1	70.3 70.0	70.2	6.3 6.3	6.3	8.7 8.7	8.7	12 11	11.5
7-Jan-23	Sunny	13:28	Middle	0.1	21.2 21.2	21.2	7.9 7.8	7.9	0.1 0.1	0.1	124.4 124.4	124.4	11.1 11.1	11.1	10.9 10.8	10.9	15 18	16.5
9-Jan-23	Cloudy	11:43	Middle	0.1	19.1 19.1	19.1	7.5 7.5	7.5	0.2 0.2	0.2	112.0 111.9	112.0	10.4 10.4	10.4	5.7 5.8	5.8	8 7	7.5
11-Jan-23	Cloudy	14:00	Middle	0.1	19.0 19.0	19.0	7.7 7.7	7.7	0.1 0.1	0.1	91.7 91.6	91.7	8.5 8.5	8.5	35.1 34.4	34.8	28 29	28.5
13-Jan-23	Cloudy	11:19	Middle	0.1	21.4 21.3	21.4	7.4 7.4	7.4	0.1 0.1	0.1	90.9 90.9	90.9	8.0 8.1	8.1	24.3 25.3	24.8	32 31	31.5
16-Jan-23	Cloudy	14:29	Middle	0.1	15.9 15.9	15.9	7.6 7.6	7.6	0.1 0.1	0.1	106.7 106.9	106.8	10.6 10.6	10.6	10.3 9.9	10.1	9 10	9.5
18-Jan-23	Sunny	13:38	Middle	0.1	19.3 19.3	19.3	7.7 7.7	7.7	0.1 0.1	0.1	123.5 123.6	123.6	11.4 11.4	11.4	7.5 7.7	7.6	9 10	9.5
20-Jan-23	Fine	16:51	Middle	0	19.1 19.1	19.1	7.6 7.6	7.6	0.1 0.1	0.1	108.2 108.6	108.4	10.0 10.1	10.1	5.7 5.7	5.7	9 11	10.0
26-Jan-23	Fine	14:31	Middle	0.1	19.2 19.1	19.2	7.6 7.6	7.6	0.1 0.1	0.1	107.6 107.7	107.7	10.0 10.0	10.0	5.9 5.9	5.9	3 <2.5	2.8
28-Jan-23	Sunny	11:56	Middle	0.1	16.6 16.6	16.6	8.4 8.3	8.4	0.1 0.1	0.1	126.5 126.7	126.6	12.3 12.3	12.3	5.2 5.1	5.2	5 5	5.0
30-Jan-23	Sunny	13:43	Middle	0.2	16.0 16.0	16.0	0.1 0.1	0.1	7.8 7.8	7.8	82.1 82.1	82.1	7.7 7.7	7.7	3.9 3.8	3.9	4 4	4.0

Remarks: The reporting limit for laboratory analysis of suspended solids is 2.5 mg/L. For the results below the reporting limit, the SS level will be taken as 2.5 mg/L for the calculation of depth-averaged value.

Contract No. NDO 04/2019
Advance and First Stage Works of Kwu Tung North and Fanling North New Development Areas
Water Quality Monitoring Results

Location: SHST-IS2

Date	Weather Condition	Start Time	Sampling Depth (m)		Temperature (°C)		pH		Salinity ppt		DO Saturation (%)		Dissolved Oxygen (mg/L)		Turbidity(NTU)		Suspended Solids (mg/L)	
					Value	Average	Value	Average	Value	Average	Value	Average	Value	Average	Value	Average	Value	Average
3-Jan-23	Cloudy	13:43	Middle	0.1	17.5 17.5	17.5	8.0 8.0	8.0	0.1 0.1	0.1	91.0 90.6	90.8	8.7 8.7	8.7	4.5 4.5	4.5	4 4	4.0
5-Jan-23	Sunny	14:09	Middle	0.1	19.4 19.4	19.4	7.8 7.7	7.8	0.1 0.1	0.1	85.5 85.4	85.5	7.9 7.9	7.9	4.6 4.6	4.6	4 5	4.5
7-Jan-23	Sunny	13:38	Middle	0.1	18.8 18.8	18.8	7.7 7.7	7.7	0.1 0.1	0.1	85.9 85.6	85.8	8.0 8.0	8.0	6.3 6.2	6.3	6 7	6.5
9-Jan-23	Cloudy	11:55	Middle	0.3	18.0 18.0	18.0	7.6 7.6	7.6	0.1 0.1	0.1	77.9 77.2	77.6	7.4 7.3	7.4	6.6 6.4	6.5	3 3	3.0
11-Jan-23	Cloudy	14:07	Middle	0.1	18.5 18.5	18.5	7.7 7.7	7.7	0.1 0.1	0.1	78.1 77.8	78.0	7.3 7.3	7.3	7.7 7.7	7.7	11 10	10.5
13-Jan-23	Cloudy	11:28	Middle	0.1	20.5 20.5	20.5	7.6 7.6	7.6	0.1 0.1	0.1	79.5 79.1	79.3	7.2 7.1	7.2	9.6 9.7	9.7	10 9	9.5
16-Jan-23	Cloudy	14:15	Middle	0.2	16.4 16.4	16.4	7.4 7.4	7.4	0.1 0.1	0.1	85.1 85.0	85.1	8.3 8.3	8.3	5.5 5.6	5.6	8 10	9.0
18-Jan-23	Sunny	13:51	Middle	0.1	16.2 16.2	16.2	8.0 8.0	8.0	0.1 0.1	0.1	91.1 91.0	91.1	9.0 8.9	9.0	5.4 5.5	5.5	4 4	4.0
20-Jan-23	Fine	16:42	Middle	0.3	18.5 18.5	18.5	8.3 8.3	8.3	0.1 0.1	0.1	97.5 97.4	97.5	9.1 9.1	9.1	8.4 8.5	8.5	9 10	9.5
26-Jan-23	Fine	14:14	Middle	0.4	18.2 18.2	18.2	7.8 7.8	7.8	0.1 0.1	0.1	94.3 94.2	94.3	8.9 8.9	8.9	4.5 4.6	4.6	3 3	3.0
28-Jan-23	Sunny	12:35	Middle	0.2	15.1 15.1	15.1	8.3 8.3	8.3	0.1 0.1	0.1	91.5 91.4	91.5	9.2 9.2	9.2	4.9 4.9	4.9	<2.5 <2.5	<2.5
30-Jan-23	Sunny	13:52	Middle	0.1	14.8 14.8	14.8	0.1 0.1	0.1	7.2 7.3	7.3	100.0 99.7	99.9	9.7 9.7	9.7	5.6 5.7	5.7	4 4	4.0

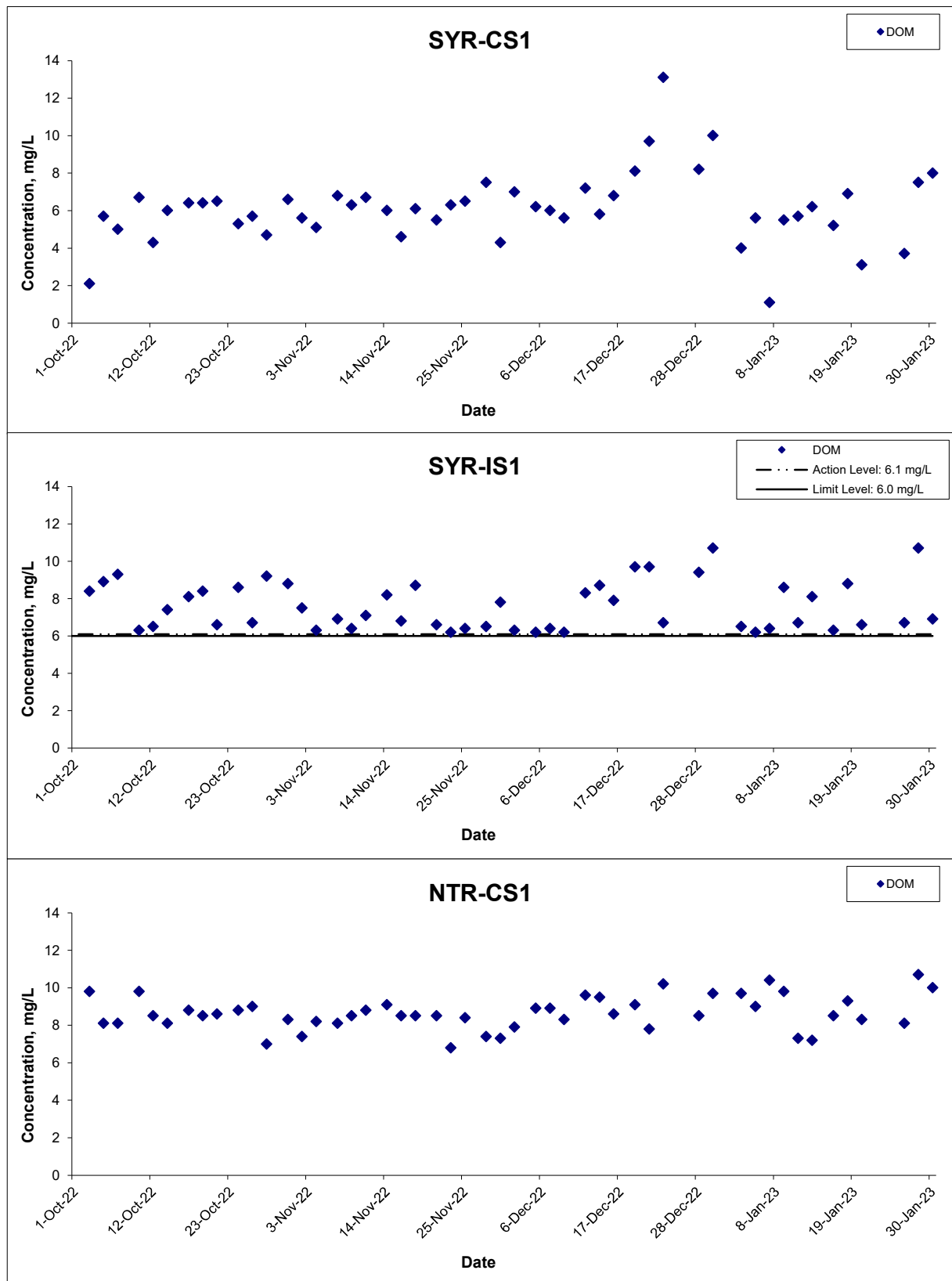
Remarks: The reporting limit for laboratory analysis of suspended solids is 2.5 mg/L. For the results below the reporting limit, the SS level will be taken as 2.5 mg/L for the calculation of depth-averaged value.


Contract No. NDO 04/2019
Advance and First Stage Works of Kwu Tung North and Fanling North New Development Areas
Water Quality Monitoring Results

Location: MWR-IS3

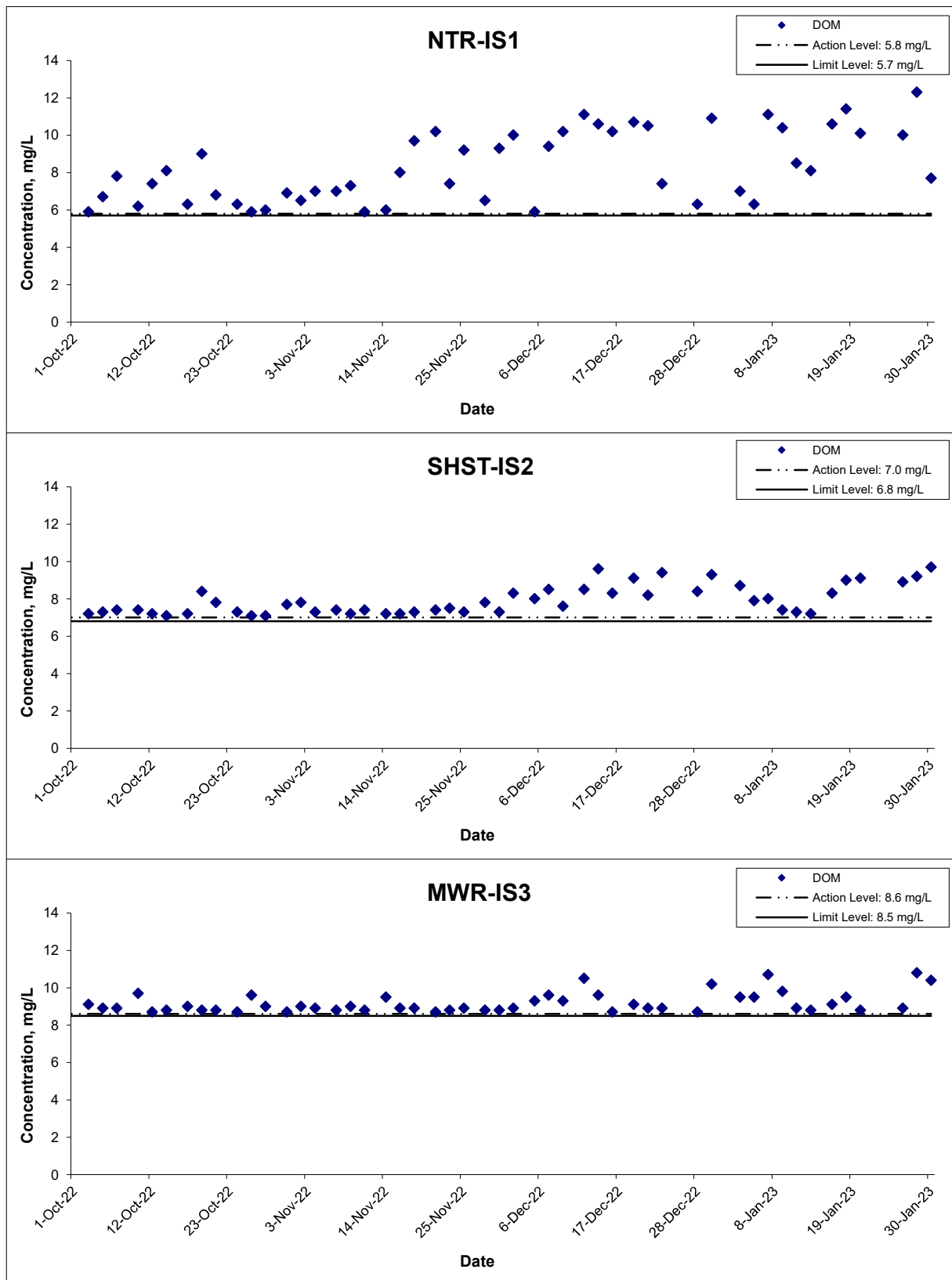
Date	Weather Condition	Start Time	Sampling Depth (m)		Temperature (°C)		pH		Salinity ppt		DO Saturation (%)		Dissolved Oxygen (mg/L)		Turbidity(NTU)		Suspended Solids (mg/L)	
					Value	Average	Value	Average	Value	Average	Value	Average	Value	Average	Value	Average	Value	Average
3-Jan-23	Cloudy	10:26	Middle	0.2	18.2 18.2	18.2	8.2 8.2	8.2	0.1 0.1	0.1	100.9 101.0	101.0	9.5 9.5	9.5	9.6 9.9	9.8	10 12	11.0
5-Jan-23	Sunny	14:45	Middle	0.2	21.5 21.5	21.5	7.5 7.5	7.5	0.1 0.1	0.1	107.6 107.6	107.6	9.5 9.5	9.5	8.2 8.3	8.3	12 14	13.0
7-Jan-23	Sunny	14:10	Middle	0.1	20.2 20.2	20.2	7.7 7.7	7.7	0.1 0.1	0.1	118.0 118.0	118.0	10.7 10.7	10.7	19.9 19.2	19.6	16 19	17.5
9-Jan-23	Cloudy	13:03	Middle	0.2	19.4 19.3	19.4	7.4 7.3	7.4	0.1 0.1	0.1	106.3 106.2	106.3	9.8 9.8	9.8	7.3 8.0	7.7	10 12	11.0
11-Jan-23	Cloudy	14:35	Middle	0.1	18.9 18.9	18.9	7.5 7.5	7.5	0.1 0.1	0.1	95.5 96.2	95.9	8.9 8.9	8.9	27.7 27.9	27.8	29 31	30.0
13-Jan-23	Cloudy	12:08	Middle	0.2	21.0 21.0	21.0	7.3 7.3	7.3	0.1 0.1	0.1	99.3 98.7	99.0	8.8 8.8	8.8	19.3 19.0	19.2	26 31	28.5
16-Jan-23	Cloudy	15:15	Middle	0.2	16.1 16.1	16.1	7.5 7.5	7.5	0.1 0.1	0.1	92.4 92.3	92.4	9.1 9.1	9.1	9.3 9.4	9.4	15 12	13.5
18-Jan-23	Sunny	14:17	Middle	0.2	18.7 18.7	18.7	7.7 7.7	7.7	0.1 0.1	0.1	102.1 102.1	102.1	9.5 9.5	9.5	6.0 5.8	5.9	11 9	10.0
20-Jan-23	Fine	17:41	Middle	0.2	18.1 18.1	18.1	7.0 7.0	7.0	0.1 0.1	0.1	92.2 92.6	92.4	8.7 8.8	8.8	4.9 4.8	4.9	10 8	9.0
26-Jan-23	Fine	15:21	Middle	0.3	18.1 18.1	18.1	7.1 7.1	7.1	0.1 0.1	0.1	93.4 93.9	93.7	8.8 8.9	8.9	4.0 4.0	4.0	4 5	4.5
28-Jan-23	Sunny	12:47	Middle	0.2	17.0 17.1	17.1	7.9 7.9	7.9	0.1 0.1	0.1	112.0 112.0	112.0	10.8 10.8	10.8	9.5 9.6	9.6	10 12	11.0
30-Jan-23	Sunny	14:19	Middle	0.2	18.8 18.8	18.8	0.1 0.1	0.1	7.5 7.4	7.5	116.2 116.3	116.3	10.4 10.4	10.4	4.0 3.9	4.0	6 6	6.0

Dissolved Oxygen (Middle)



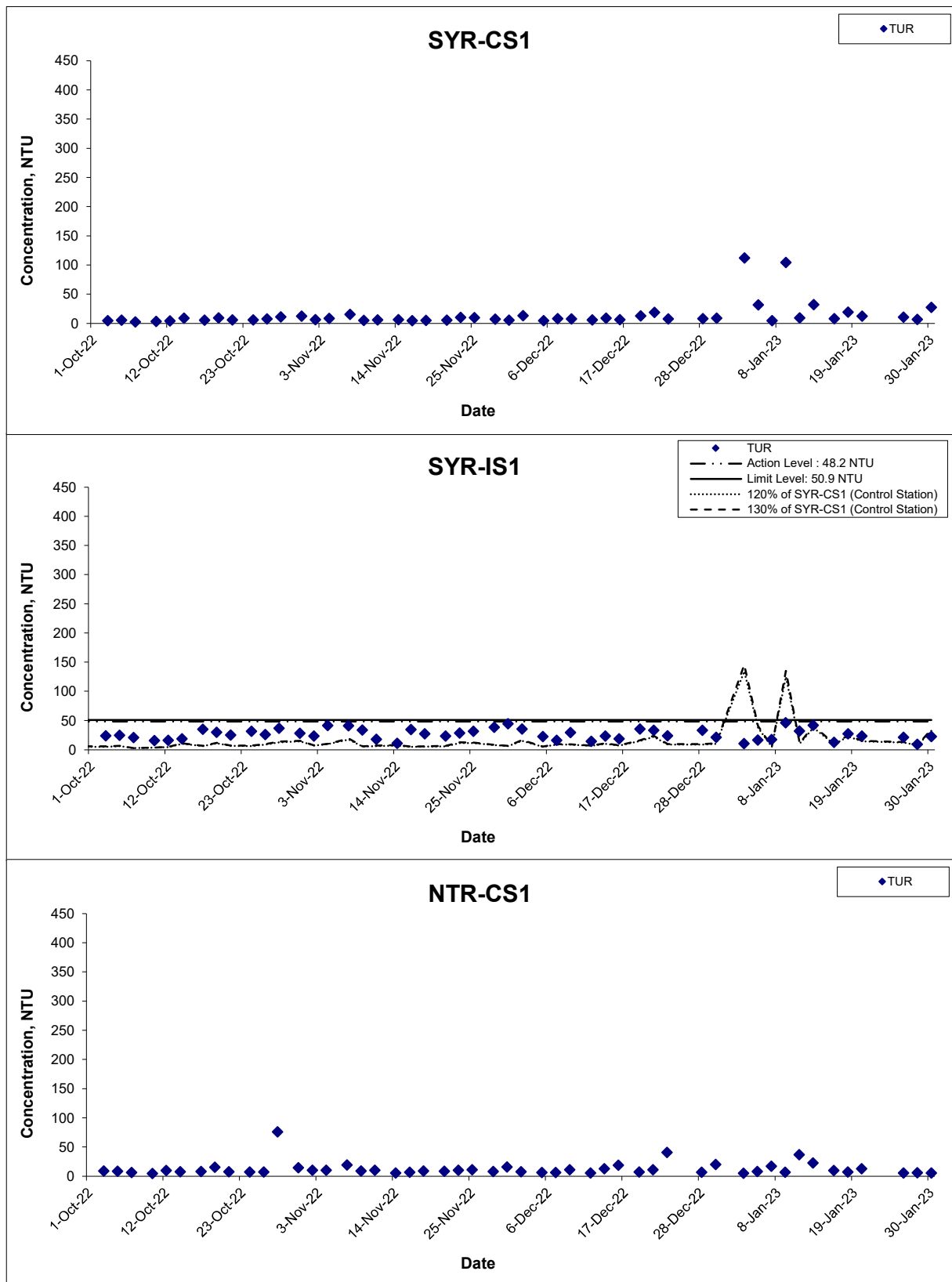
Title Contract No. NDO 04/2019 Advance and First Stage Works of Kwu Tung North and Fanling North New Development Areas Graphical Presentation of Water Quality Monitoring Results	Scale N.T.S	Project No. WMA20002	
	Date Jan 23	Appendix G	


Dissolved Oxygen (Middle)



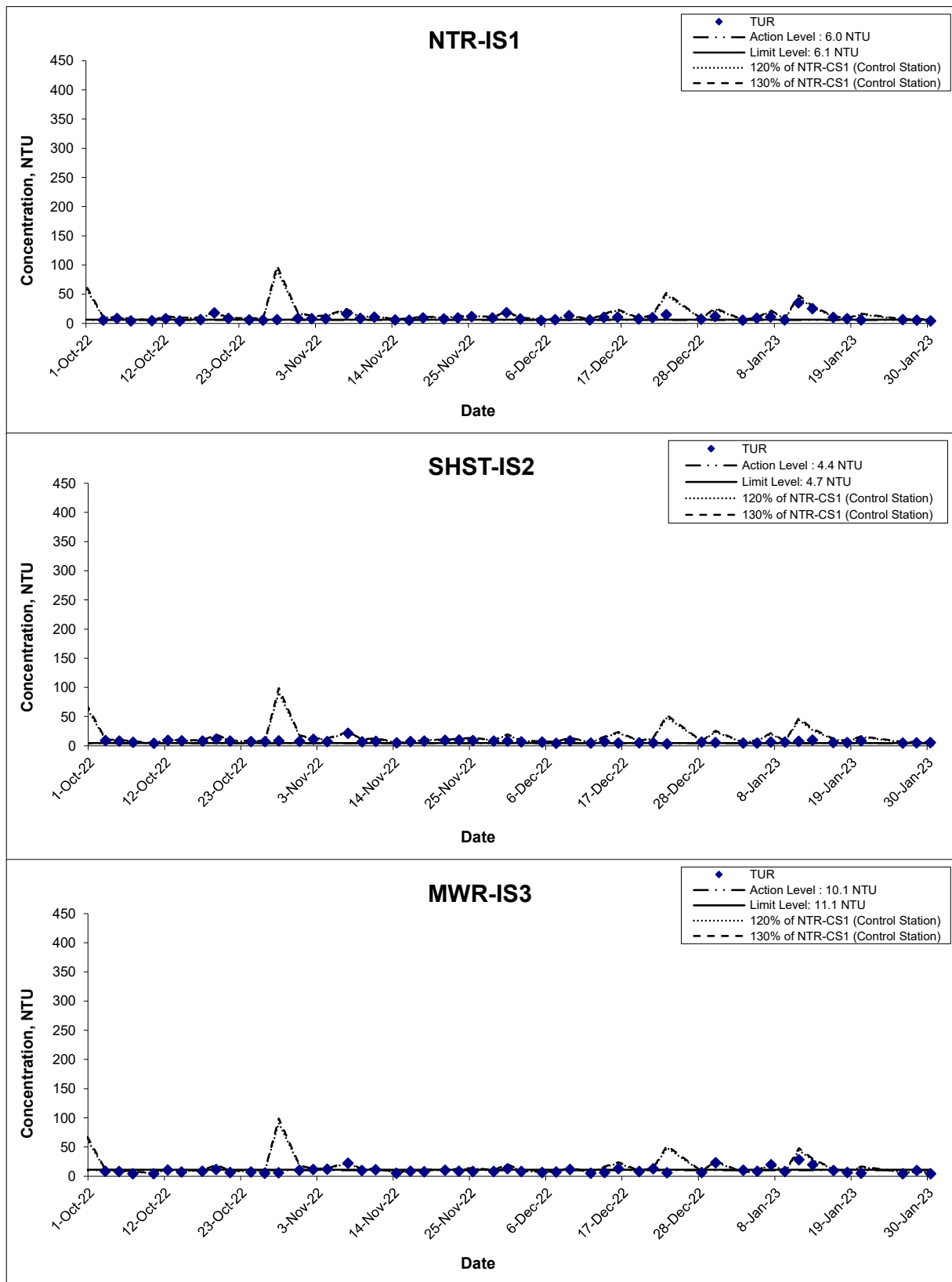
Title Contract No. NDO 04/2019 Advance and First Stage Works of Kwu Tung North and Fanling North New Development Areas Graphical Presentation of Water Quality Monitoring Results	Scale N.T.S	Project No. WMA20002	
	Date Jan 23	Appendix G	

Turbidity (Depth-averaged)



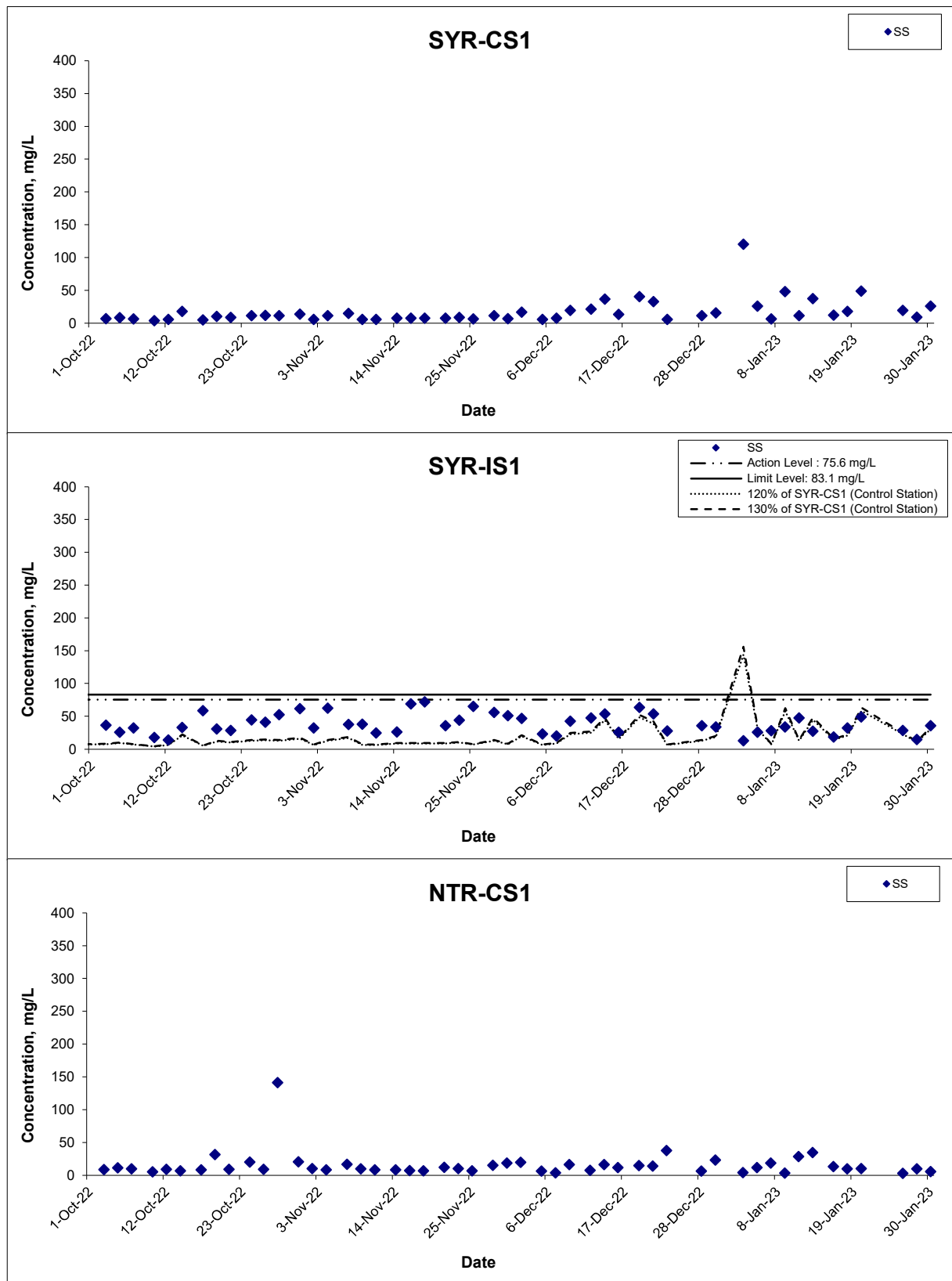
Title	Contract No. NDO 04/2019		Scale	Project	
	Advance and First Stage Works of Kwu Tung North and Fanling North New Development Areas		N.T.S	No. WMA20002	
Graphical Presentation of Water Quality Monitoring Results			Date	Appendix	consulting . testing . research
			Jan 23	G	


Turbidity (Depth-averaged)



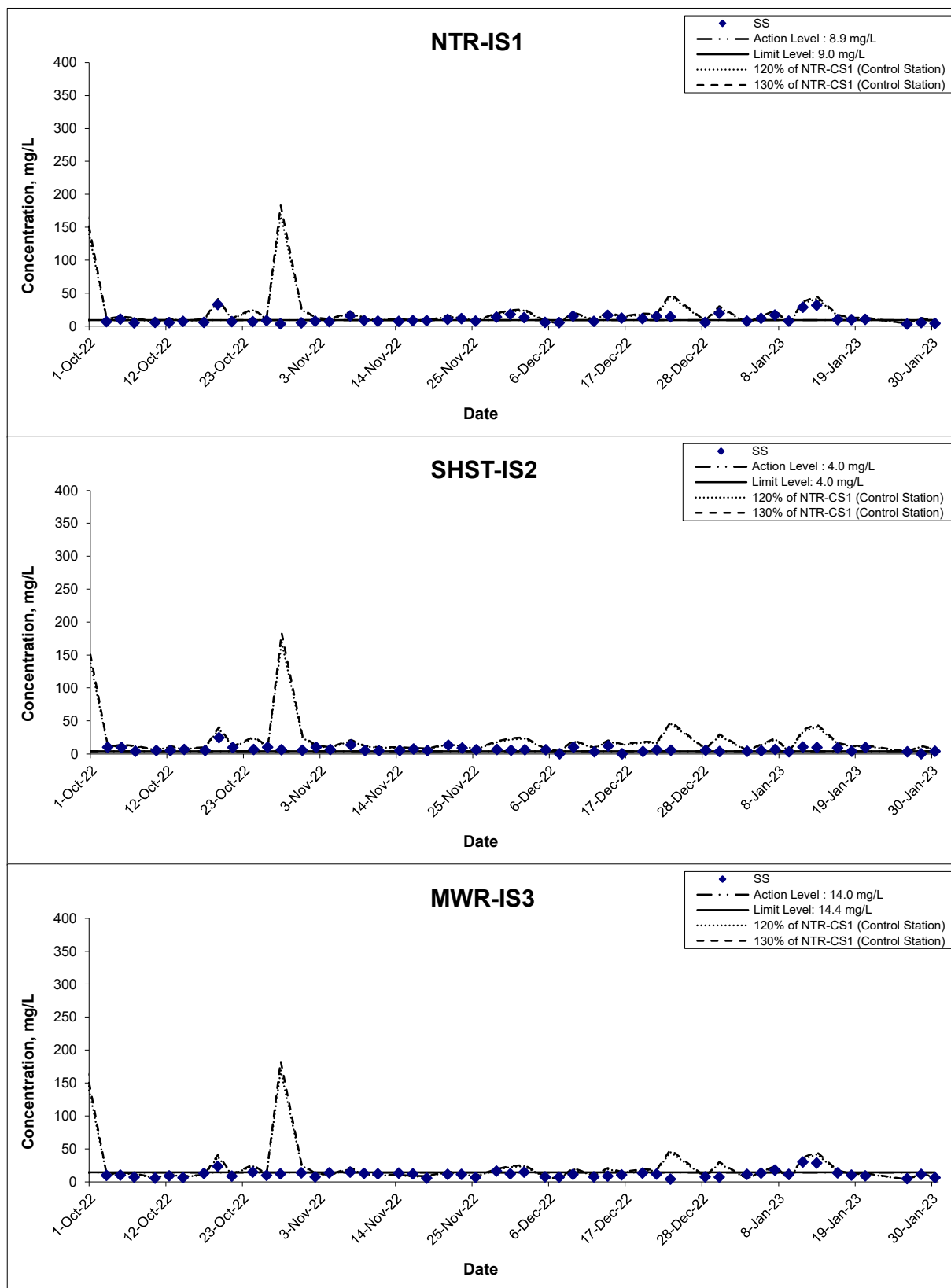
Title Contract No. NDO 04/2019 Advance and First Stage Works of Kwu Tung North and Fanling North New Development Areas Graphical Presentation of Water Quality Monitoring Results	Scale N.T.S	Project No. WMA20002	WELLAB 匯力 consulting . testing . research
	Date Jan 23	Appendix G	

Suspended Solids (Depth-averaged)



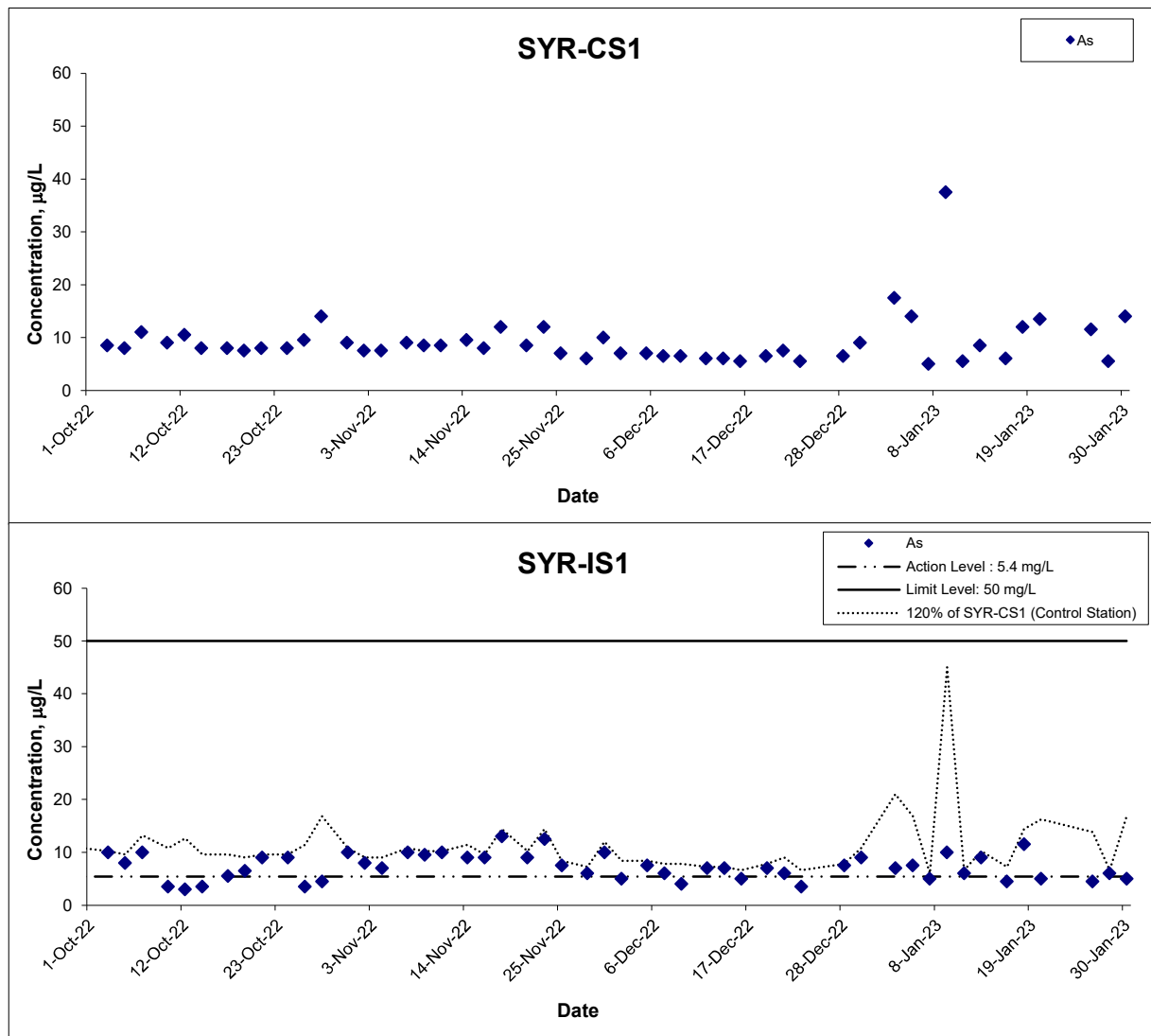
Title	Contract No. NDO 04/2019	Scale	Project	
	Advance and First Stage Works of Kwu Tung North and Fanling	N.T.S	No. WMA20002	
	North New Development Areas			
	Graphical Presentation of Water Quality Monitoring Results	Date	Appendix	
		Jan 23	G	


Suspended Solids (Depth-averaged)



Title Contract No. NDO 04/2019 Advance and First Stage Works of Kwu Tung North and Fanling North New Development Areas Graphical Presentation of Water Quality Monitoring Results	Scale N.T.S	Project No. WMA20002	WELLAB 匯力 consulting . testing . research
	Date Jan 23	Appendix G	

Arsenic (Depth-averaged)



Title Contract No. NDO 04/2019 Advance and First Stage Works of Kwu Tung North and Fanling North New Development Areas Graphical Presentation of Water Quality Monitoring Results	Scale N.T.S	Project No. WMA20002	 consulting . testing . research
	Date Jan 23	Appendix G	

APPENDIX H
LABORATORY TESTING REPORTS FOR
LABORATORY ANALYSIS

TEST REPORT

APPLICANT: Wellab Limited (EM&A Department)
Rm 1714, Technology Park,
18 On Lai Street,
Shatin, N.T.

Report No.:	37580
Date of Issue:	2023-01-09
Date Received:	2023-01-03
Date Tested:	2023-01-03
Date Completed:	2023-01-09

ATTN: Mr. Marco Ma

Page: 1 of 1

Sample Description : 4 liquid samples as received from client said to be water
Laboratory No. : 37580
Project No. : WMA20002
Project Name : Contract No. NDO 04/2019
Advance and First Stage Works of Kwu Tung North and Fanling North New
Development Areas
Custody No. : WMA20002/230103
Sampling Date : 2023-01-03

Tests Requested & Methodology:

Item	Parameters	Ref. Method	Limit of reporting
1	Total Suspended Solids dried at 103-105°C	APHA 17ed 2540 D	2.5 mg/L
2	Arsenic	In-house method SOP022 (ICP-AES) and SOP076 (ICP-MS)	1 µg/L

Results:

Sample ID	SYR-CS1-a	SYR-CS1-b	SYR-IS1-a	SYR-IS1-b
Sample No.	37580-2	37580-3	37580-5	37580-6
Total Suspended Solids dried at 103-105°C (mg/L)	110	130	11	14
Arsenic (µg/L)	17	18	7	7

Remarks: 1) < = less than

*****END OF REPORT*****

PREPARED AND CHECKED BY:

For and On Behalf of **WELLAB Ltd.**


PATRICK TSE
General Manager

TEST REPORT

APPLICANT: Wellab Limited (EM&A Department)
Rm 1714, Technology Park,
18 On Lai Street,
Shatin, N.T.

Report No.:	37580A
Date of Issue:	2023-01-09
Date Received:	2023-01-03
Date Tested:	2023-01-03
Date Completed:	2023-01-09

ATTN: Mr. Marco Ma

Page: 1 of 1

Sample Description : 8 liquid samples as received from client said to be water
Laboratory No. : 37580A
Project No. : WMA20002
Project Name : Contract No. NDO 04/2019
Advance and First Stage Works of Kwu Tung North and Fanling North New
Development Areas
Custody No. : WMA20002/230103
Sampling Date : 2023-01-03

Tests Requested & Methodology:

Item	Parameters	Ref. Method	Limit of reporting
1	Total Suspended Solids dried at 103-105°C	APHA 17ed 2540 D	2.5 mg/L

Results:

Sample ID	NTR-CS1-a	NTR-CS1-b	NTR-IS1-a	NTR-IS1-b
Sample No.	37580-8	37580-9	37580-11	37580-12
Total Suspended Solids dried at 103-105°C (mg/L)	4	4	8	7

Sample ID	SHST-IS2-a	SHST-IS2-b	MWR-IS3-a	MWR-IS3-b
Sample No.	37580-14	37580-15	37580-17	37580-18
Total Suspended Solids dried at 103-105°C (mg/L)	4	4	10	12

Remarks: 1) <= less than

*****END OF REPORT*****

PREPARED AND CHECKED BY:

For and On Behalf of **WELLAB Ltd.**


PATRICK TSE
General Manager

TEST REPORT

APPLICANT: Wellab Limited (EM&A Department)
Rm 1714, Technology Park,
18 On Lai Street,
Shatin, N.T.

Report No.:	37586
Date of Issue:	2023-01-09
Date Received:	2023-01-05
Date Tested:	2023-01-05
Date Completed:	2023-01-09

ATTN: Mr. Marco Ma

Page: 1 of 1

Sample Description : 4 liquid samples as received from client said to be water
Laboratory No. : 37586
Project No. : WMA20002
Project Name : Contract No. NDO 04/2019
Advance and First Stage Works of Kwu Tung North and Fanling North New
Development Areas
Custody No. : WMA20002/230105
Sampling Date : 2023-01-05

Tests Requested & Methodology:

Item	Parameters	Ref. Method	Limit of reporting
1	Total Suspended Solids dried at 103-105°C	APHA 17ed 2540 D	2.5 mg/L
2	Arsenic	In-house method SOP022 (ICP-AES) and SOP076 (ICP-MS)	1 µg/L

Results:

Sample ID	SYR-CS1-a	SYR-CS1-b	SYR-IS1-a	SYR-IS1-b
Sample No.	37586-2	37586-3	37586-5	37586-6
Total Suspended Solids dried at 103-105°C (mg/L)	28	23	25	26
Arsenic (µg/L)	14	14	7	8

Remarks: 1) < = less than

*****END OF REPORT*****

PREPARED AND CHECKED BY:

For and On Behalf of **WELLAB Ltd.**


PATRICK TSE
General Manager

TEST REPORT

APPLICANT: Wellab Limited (EM&A Department)
Rm 1714, Technology Park,
18 On Lai Street,
Shatin, N.T.

Report No.:	37586A
Date of Issue:	2023-01-09
Date Received:	2023-01-05
Date Tested:	2023-01-05
Date Completed:	2023-01-09

ATTN: Mr. Marco Ma

Page: 1 of 1

Sample Description : 8 liquid samples as received from client said to be water
Laboratory No. : 37586A
Project No. : WMA20002
Project Name : Contract No. NDO 04/2019
Advance and First Stage Works of Kwu Tung North and Fanling North New
Development Areas
Custody No. : WMA20002/230105
Sampling Date : 2023-01-05

Tests Requested & Methodology:

Item	Parameters	Ref. Method	Limit of reporting
1	Total Suspended Solids dried at 103-105°C	APHA 17ed 2540 D	2.5 mg/L

Results:

Sample ID	NTR-CS1-a	NTR-CS1-b	NTR-IS1-a	NTR-IS1-b
Sample No.	37586-8	37586-9	37586-11	37586-12
Total Suspended Solids dried at 103-105°C (mg/L)	12	11	12	11

Sample ID	SHST-IS2-a	SHST-IS2-b	MWR-IS3-a	MWR-IS3-b
Sample No.	37586-14	37586-15	37586-17	37586-18
Total Suspended Solids dried at 103-105°C (mg/L)	4	5	12	14

Remarks: 1) <= less than

*****END OF REPORT*****

PREPARED AND CHECKED BY:

For and On Behalf of **WELLAB Ltd.**


PATRICK TSE
General Manager

TEST REPORT

APPLICANT: Wellab Limited (EM&A Department)
Rm 1714, Technology Park,
18 On Lai Street,
Shatin, N.T.

Report No.:	37591
Date of Issue:	2023-01-11
Date Received:	2023-01-07
Date Tested:	2023-01-07
Date Completed:	2023-01-11

ATTN: Mr. Marco Ma

Page: 1 of 1

Sample Description : 4 liquid samples as received from client said to be water
Laboratory No. : 37591
Project No. : WMA20002
Project Name : Contract No. NDO 04/2019
Advance and First Stage Works of Kwu Tung North and Fanling North New
Development Areas
Custody No. : WMA20002/230107
Sampling Date : 2023-01-07

Tests Requested & Methodology:

Item	Parameters	Ref. Method	Limit of reporting
1	Total Suspended Solids dried at 103-105°C	APHA 17ed 2540 D	2.5 mg/L
2	Arsenic	In-house method SOP022 (ICP-AES) and SOP076 (ICP-MS)	1 µg/L

Results:

Sample ID	SYR-CS1-a	SYR-CS1-b	SYR-IS1-a	SYR-IS1-b
Sample No.	37591-2	37591-3	37591-5	37591-6
Total Suspended Solids dried at 103-105°C (mg/L)	6	6	26	30
Arsenic (µg/L)	5	5	5	5

Remarks: 1) < = less than

*****END OF REPORT*****

PREPARED AND CHECKED BY:

For and On Behalf of **WELLAB Ltd.**


PATRICK TSE
General Manager

TEST REPORT

APPLICANT: Wellab Limited (EM&A Department)
Rm 1714, Technology Park,
18 On Lai Street,
Shatin, N.T.

Report No.:	37591A
Date of Issue:	2023-01-11
Date Received:	2023-01-07
Date Tested:	2023-01-07
Date Completed:	2023-01-11

ATTN: Mr. Marco Ma

Page: 1 of 1

Sample Description : 8 liquid samples as received from client said to be water
Laboratory No. : 37591A
Project No. : WMA20002
Project Name : Contract No. NDO 04/2019
Advance and First Stage Works of Kwu Tung North and Fanling North New
Development Areas
Custody No. : WMA20002/230107
Sampling Date : 2023-01-07

Tests Requested & Methodology:

Item	Parameters	Ref. Method	Limit of reporting
1	Total Suspended Solids dried at 103-105°C	APHA 17ed 2540 D	2.5 mg/L

Results:

Sample ID	NTR-CS1-a	NTR-CS1-b	NTR-IS1-a	NTR-IS1-b
Sample No.	37591-8	37591-9	37591-11	37591-12
Total Suspended Solids dried at 103-105°C (mg/L)	19	18	15	18


Sample ID	SHST-IS2-a	SHST-IS2-b	MWR-IS3-a	MWR-IS3-b
Sample No.	37591-14	37591-15	37591-17	37591-18
Total Suspended Solids dried at 103-105°C (mg/L)	6	7	16	19

Remarks: 1) <= less than

*****END OF REPORT*****

PREPARED AND CHECKED BY:

For and On Behalf of **WELLAB Ltd.**


PATRICK TSE
General Manager

TEST REPORT

APPLICANT: Wellab Limited (EM&A Department)
Rm 1714, Technology Park,
18 On Lai Street,
Shatin, N.T.

Report No.:	37611
Date of Issue:	2023-01-11
Date Received:	2023-01-09
Date Tested:	2023-01-09
Date Completed:	2023-01-11

ATTN: Mr. Marco Ma

Page: 1 of 1

Sample Description : 4 liquid samples as received from client said to be water
Laboratory No. : 37611
Project No. : WMA20002
Project Name : Contract No. NDO 04/2019
Advance and First Stage Works of Kwu Tung North and Fanling North New
Development Areas
Custody No. : WMA20002/230109
Sampling Date : 2023-01-09

Tests Requested & Methodology:

Item	Parameters	Ref. Method	Limit of reporting
1	Total Suspended Solids dried at 103-105°C	APHA 17ed 2540 D	2.5 mg/L
2	Arsenic	In-house method SOP022 (ICP-AES) and SOP076 (ICP-MS)	1 µg/L

Results:


Sample ID	SYR-CS1-a	SYR-CS1-b	SYR-IS1-a	SYR-IS1-b
Sample No.	37611-2	37611-3	37611-5	37611-6
Total Suspended Solids dried at 103-105°C (mg/L)	47	49	31	36
Arsenic (µg/L)	37	38	10	10

Remarks: 1) < = less than

*****END OF REPORT*****

PREPARED AND CHECKED BY:

For and On Behalf of **WELLAB Ltd.**


PATRICK TSE
General Manager

TEST REPORT

APPLICANT: Wellab Limited (EM&A Department)
Rm 1714, Technology Park,
18 On Lai Street,
Shatin, N.T.

Report No.: 37611A
Date of Issue: 2023-01-11
Date Received: 2023-01-09
Date Tested: 2023-01-09
Date Completed: 2023-01-11

ATTN: Mr. Marco Ma

Page: 1 of 1

Sample Description : 8 liquid samples as received from client said to be water
Laboratory No. : 37611A
Project No. : WMA20002
Project Name : Contract No. NDO 04/2019
Advance and First Stage Works of Kwu Tung North and Fanling North New
Development Areas
Custody No. : WMA20002/230109
Sampling Date : 2023-01-09

Tests Requested & Methodology:

Item	Parameters	Ref. Method	Limit of reporting
1	Total Suspended Solids dried at 103-105°C	APHA 17ed 2540 D	2.5 mg/L

Results:

Sample ID	NTR-CS1-a	NTR-CS1-b	NTR-IS1-a	NTR-IS1-b
Sample No.	37611-8	37611-9	37611-11	37611-12
Total Suspended Solids dried at 103-105°C (mg/L)	3	3	8	7

Sample ID	SHST-IS2-a	SHST-IS2-b	MWR-IS3-a	MWR-IS3-b
Sample No.	37611-14	37611-15	37611-17	37611-18
Total Suspended Solids dried at 103-105°C (mg/L)	3	3	10	12

Remarks: 1) <= less than

*****END OF REPORT*****

PREPARED AND CHECKED BY:

For and On Behalf of **WELLAB Ltd.**


PATRICK TSE
General Manager

TEST REPORT

APPLICANT: Wellab Limited (EM&A Department)
Rm 1714, Technology Park,
18 On Lai Street,
Shatin, N.T.

Report No.:	37616
Date of Issue:	2023-01-16
Date Received:	2023-01-11
Date Tested:	2023-01-11
Date Completed:	2023-01-16

ATTN: Mr. Marco Ma

Page: 1 of 1

Sample Description : 4 liquid samples as received from client said to be water
Laboratory No. : 37616
Project No. : WMA20002
Project Name : Contract No. NDO 04/2019
Advance and First Stage Works of Kwu Tung North and Fanling North New
Development Areas
Custody No. : WMA20002/230111
Sampling Date : 2023-01-11

Tests Requested & Methodology:

Item	Parameters	Ref. Method	Limit of reporting
1	Total Suspended Solids dried at 103-105°C	APHA 17ed 2540 D	2.5 mg/L
2	Arsenic	In-house method SOP022 (ICP-AES) and SOP076 (ICP-MS)	1 µg/L

Results:

Sample ID	SYR-CS1-a	SYR-CS1-b	SYR-IS1-a	SYR-IS1-b
Sample No.	37616-2	37616-3	37616-5	37616-6
Total Suspended Solids dried at 103-105°C (mg/L)	11	11	44	51
Arsenic (µg/L)	6	5	6	6

Remarks: 1) <= less than

*****END OF REPORT*****

PREPARED AND CHECKED BY:

For and On Behalf of **WELLAB Ltd.**


PATRICK TSE
General Manager

TEST REPORT

APPLICANT: Wellab Limited (EM&A Department)
Rm 1714, Technology Park,
18 On Lai Street,
Shatin, N.T.

Report No.:	37616A
Date of Issue:	2023-01-16
Date Received:	2023-01-11
Date Tested:	2023-01-11
Date Completed:	2023-01-16

ATTN: Mr. Marco Ma

Page: 1 of 1

Sample Description : 8 liquid samples as received from client said to be water
Laboratory No. : 37616A
Project No. : WMA20002
Project Name : Contract No. NDO 04/2019
Advance and First Stage Works of Kwu Tung North and Fanling North New
Development Areas
Custody No. : WMA20002/230111
Sampling Date : 2023-01-11

Tests Requested & Methodology:

Item	Parameters	Ref. Method	Limit of reporting
1	Total Suspended Solids dried at 103-105°C	APHA 17ed 2540 D	2.5 mg/L

Results:

Sample ID	NTR-CS1-a	NTR-CS1-b	NTR-IS1-a	NTR-IS1-b
Sample No.	37616-8	37616-9	37616-11	37616-12
Total Suspended Solids dried at 103-105°C (mg/L)	28	29	28	29

Sample ID	SHST-IS2-a	SHST-IS2-b	MWR-IS3-a	MWR-IS3-b
Sample No.	37616-14	37616-15	37616-17	37616-18
Total Suspended Solids dried at 103-105°C (mg/L)	11	10	29	31

Remarks: 1) <= less than

*****END OF REPORT*****

PREPARED AND CHECKED BY:

For and On Behalf of **WELLAB Ltd.**


PATRICK TSE
General Manager

TEST REPORT

APPLICANT: Wellab Limited (EM&A Department)
Rm 1714, Technology Park,
18 On Lai Street,
Shatin, N.T.

Report No.:	37621
Date of Issue:	2023-01-18
Date Received:	2023-01-13
Date Tested:	2023-01-13
Date Completed:	2023-01-18

ATTN: Mr. Marco Ma

Page: 1 of 1

Sample Description : 4 liquid samples as received from client said to be water
Laboratory No. : 37621
Project No. : WMA20002
Project Name : Contract No. NDO 04/2019
Advance and First Stage Works of Kwu Tung North and Fanling North New
Development Areas
Custody No. : WMA20002/230113
Sampling Date : 2023-01-13

Tests Requested & Methodology:

Item	Parameters	Ref. Method	Limit of reporting
1	Total Suspended Solids dried at 103-105°C	APHA 17ed 2540 D	2.5 mg/L
2	Arsenic	In-house method SOP022 (ICP-AES) and SOP076 (ICP-MS)	1 µg/L

Results:

Sample ID	SYR-CS1-a	SYR-CS1-b	SYR-IS1-a	SYR-IS1-b
Sample No.	37621-2	37621-3	37621-5	37621-6
Total Suspended Solids dried at 103-105°C (mg/L)	37	37	26	28
Arsenic (µg/L)	8	9	9	9

Remarks: 1) <= less than

*****END OF REPORT*****

PREPARED AND CHECKED BY:

For and On Behalf of **WELLAB Ltd.**


PATRICK TSE
General Manager

TEST REPORT

APPLICANT: Wellab Limited (EM&A Department)
Rm 1714, Technology Park,
18 On Lai Street,
Shatin, N.T.

Report No.: 37621A
Date of Issue: 2023-01-18
Date Received: 2023-01-13
Date Tested: 2023-01-13
Date Completed: 2023-01-18

ATTN: Mr. Marco Ma

Page: 1 of 1

Sample Description : 8 liquid samples as received from client said to be water
Laboratory No. : 37621A
Project No. : WMA20002
Project Name : Contract No. NDO 04/2019
Advance and First Stage Works of Kwu Tung North and Fanling North New
Development Areas
Custody No. : WMA20002/230113
Sampling Date : 2023-01-13

Tests Requested & Methodology:

Item	Parameters	Ref. Method	Limit of reporting
1	Total Suspended Solids dried at 103-105°C	APHA 17ed 2540 D	2.5 mg/L

Results:

Sample ID	NTR-CS1-a	NTR-CS1-b	NTR-IS1-a	NTR-IS1-b
Sample No.	37621-8	37621-9	37621-11	37621-12
Total Suspended Solids dried at 103-105°C (mg/L)	33	36	32	31

Sample ID	SHST-IS2-a	SHST-IS2-b	MWR-IS3-a	MWR-IS3-b
Sample No.	37621-14	37621-15	37621-17	37621-18
Total Suspended Solids dried at 103-105°C (mg/L)	10	9	26	31

Remarks: 1) < = less than

*****END OF REPORT*****

PREPARED AND CHECKED BY:

For and On Behalf of **WELLAB Ltd.**


PATRICK TSE
General Manager

TEST REPORT

APPLICANT: Wellab Limited (EM&A Department)
Rm 1714, Technology Park,
18 On Lai Street,
Shatin, N.T.

Report No.:	37651
Date of Issue:	2023-01-18
Date Received:	2023-01-16
Date Tested:	2023-01-16
Date Completed:	2023-01-18

ATTN: Mr. Marco Ma

Page: 1 of 1

Sample Description : 4 liquid samples as received from client said to be water
Laboratory No. : 37651
Project No. : WMA20002
Project Name : Contract No. NDO 04/2019
Advance and First Stage Works of Kwu Tung North and Fanling North New
Development Areas
Custody No. : WMA20002/230116
Sampling Date : 2023-01-16

Tests Requested & Methodology:

Item	Parameters	Ref. Method	Limit of reporting
1	Total Suspended Solids dried at 103-105°C	APHA 17ed 2540 D	2.5 mg/L
2	Arsenic	In-house method SOP022 (ICP-AES) and SOP076 (ICP-MS)	1 µg/L

Results:

Sample ID	SYR-CS1-a	SYR-CS1-b	SYR-IS1-a	SYR-IS1-b
Sample No.	37651-2	37651-3	37651-5	37651-6
Total Suspended Solids dried at 103-105°C (mg/L)	13	11	18	19
Arsenic (µg/L)	6	6	5	4

Remarks: 1) < = less than

*****END OF REPORT*****

PREPARED AND CHECKED BY:

For and On Behalf of **WELLAB Ltd.**


PATRICK TSE
General Manager

TEST REPORT

APPLICANT: Wellab Limited (EM&A Department)
Rm 1714, Technology Park,
18 On Lai Street,
Shatin, N.T.

Report No.: 37651A
Date of Issue: 2023-01-18
Date Received: 2023-01-16
Date Tested: 2023-01-16
Date Completed: 2023-01-18

ATTN: Mr. Marco Ma

Page: 1 of 1

Sample Description : 8 liquid samples as received from client said to be water
Laboratory No. : 37651A
Project No. : WMA20002
Project Name : Contract No. NDO 04/2019
Advance and First Stage Works of Kwu Tung North and Fanling North New
Development Areas
Custody No. : WMA20002/230116
Sampling Date : 2023-01-16

Tests Requested & Methodology:

Item	Parameters	Ref. Method	Limit of reporting
1	Total Suspended Solids dried at 103-105°C	APHA 17ed 2540 D	2.5 mg/L

Results:

Sample ID	NTR-CS1-a	NTR-CS1-b	NTR-IS1-a	NTR-IS1-b
Sample No.	37651-8	37651-9	37651-11	37651-12
Total Suspended Solids dried at 103-105°C (mg/L)	13	13	9	10

Sample ID	SHST-IS2-a	SHST-IS2-b	MWR-IS3-a	MWR-IS3-b
Sample No.	37651-14	37651-15	37651-17	37651-18
Total Suspended Solids dried at 103-105°C (mg/L)	8	10	15	12

Remarks: 1) < = less than

*****END OF REPORT*****

PREPARED AND CHECKED BY:

For and On Behalf of **WELLAB Ltd.**


PATRICK TSE
General Manager

TEST REPORT

APPLICANT: Wellab Limited (EM&A Department)
Rm 1714, Technology Park,
18 On Lai Street,
Shatin, N.T.

Report No.:	37657
Date of Issue:	2023-01-26
Date Received:	2023-01-18
Date Tested:	2023-01-18
Date Completed:	2023-01-26

ATTN: Mr. Marco Ma

Page: 1 of 1

Sample Description : 4 liquid samples as received from client said to be water
Laboratory No. : 37657
Project No. : WMA20002
Project Name : Contract No. NDO 04/2019
Advance and First Stage Works of Kwu Tung North and Fanling North New
Development Areas
Custody No. : WMA20002/230118
Sampling Date : 2023-01-18

Tests Requested & Methodology:

Item	Parameters	Ref. Method	Limit of reporting
1	Total Suspended Solids dried at 103-105°C	APHA 17ed 2540 D	2.5 mg/L
2	Arsenic	In-house method SOP022 (ICP-AES) and SOP076 (ICP-MS)	1 µg/L

Results:

Sample ID	SYR-CS1-a	SYR-CS1-b	SYR-IS1-a	SYR-IS1-b
Sample No.	37657-2	37657-3	37657-5	37657-6
Total Suspended Solids dried at 103-105°C (mg/L)	19	16	31	33
Arsenic (µg/L)	12	12	12	11

Remarks: 1) <= less than

*****END OF REPORT*****

PREPARED AND CHECKED BY:

For and On Behalf of **WELLAB Ltd.**


PATRICK TSE
General Manager

TEST REPORT

APPLICANT: Wellab Limited (EM&A Department)
Rm 1714, Technology Park,
18 On Lai Street,
Shatin, N.T.

Report No.:	37657A
Date of Issue:	2023-01-26
Date Received:	2023-01-18
Date Tested:	2023-01-18
Date Completed:	2023-01-26

ATTN: Mr. Marco Ma

Page: 1 of 1

Sample Description : 8 liquid samples as received from client said to be water
Laboratory No. : 37657A
Project No. : WMA20002
Project Name : Contract No. NDO 04/2019
Advance and First Stage Works of Kwu Tung North and Fanling North New
Development Areas
Custody No. : WMA20002/230118
Sampling Date : 2023-01-18

Tests Requested & Methodology:

Item	Parameters	Ref. Method	Limit of reporting
1	Total Suspended Solids dried at 103-105°C	APHA 17ed 2540 D	2.5 mg/L

Results:

Sample ID	NTR-CS1-a	NTR-CS1-b	NTR-IS1-a	NTR-IS1-b
Sample No.	37657-8	37657-9	37657-11	37657-12
Total Suspended Solids dried at 103-105°C (mg/L)	9	10	9	10

Sample ID	SHST-IS2-a	SHST-IS2-b	MWR-IS3-a	MWR-IS3-b
Sample No.	37657-14	37657-15	37657-17	37657-18
Total Suspended Solids dried at 103-105°C (mg/L)	4	4	11	9

Remarks: 1) < = less than

*****END OF REPORT*****

PREPARED AND CHECKED BY:

For and On Behalf of **WELLAB Ltd.**


PATRICK TSE
General Manager

TEST REPORT

APPLICANT: Wellab Limited (EM&A Department)
Rm 1714, Technology Park,
18 On Lai Street,
Shatin, N.T.

Report No.:	37663
Date of Issue:	2023-01-30
Date Received:	2023-01-20
Date Tested:	2023-01-20
Date Completed:	2023-01-30

ATTN: Mr. Marco Ma

Page: 1 of 1

Sample Description : 4 liquid samples as received from client said to be water
Laboratory No. : 37663
Project No. : WMA20002
Project Name : Contract No. NDO 04/2019
Advance and First Stage Works of Kwu Tung North and Fanling North New
Development Areas
Custody No. : WMA20002/230120
Sampling Date : 2023-01-20

Tests Requested & Methodology:

Item	Parameters	Ref. Method	Limit of reporting
1	Total Suspended Solids dried at 103-105°C	APHA 17ed 2540 D	2.5 mg/L
2	Arsenic	In-house method SOP022 (ICP-AES) and SOP076 (ICP-MS)	1 µg/L

Results:


Sample ID	SYR-CS1-a	SYR-CS1-b	SYR-IS1-a	SYR-IS1-b
Sample No.	37663-2	37663-3	37663-5	37663-6
Total Suspended Solids dried at 103-105°C (mg/L)	46	51	48	50
Arsenic (µg/L)	14	13	5	5

Remarks: 1) < = less than

*****END OF REPORT*****

PREPARED AND CHECKED BY:

For and On Behalf of **WELLAB Ltd.**


PATRICK TSE
General Manager

TEST REPORT

APPLICANT: Wellab Limited (EM&A Department)
Rm 1714, Technology Park,
18 On Lai Street,
Shatin, N.T.

Report No.:	37663A
Date of Issue:	2023-01-30
Date Received:	2023-01-20
Date Tested:	2023-01-20
Date Completed:	2023-01-30

ATTN: Mr. Marco Ma

Page: 1 of 1

Sample Description : 8 liquid samples as received from client said to be water
Laboratory No. : 37663A
Project No. : WMA20002
Project Name : Contract No. NDO 04/2019
Advance and First Stage Works of Kwu Tung North and Fanling North New
Development Areas
Custody No. : WMA20002/230120
Sampling Date : 2023-01-20

Tests Requested & Methodology:

Item	Parameters	Ref. Method	Limit of reporting
1	Total Suspended Solids dried at 103-105°C	APHA 17ed 2540 D	2.5 mg/L

Results:

Sample ID	NTR-CS1-a	NTR-CS1-b	NTR-IS1-a	NTR-IS1-b
Sample No.	37663-8	37663-9	37663-11	37663-12
Total Suspended Solids dried at 103-105°C (mg/L)	10	10	9	11

Sample ID	SHST-IS2-a	SHST-IS2-b	MWR-IS3-a	MWR-IS3-b
Sample No.	37663-14	37663-15	37663-17	37663-18
Total Suspended Solids dried at 103-105°C (mg/L)	9	10	10	8

Remarks: 1) < = less than

*****END OF REPORT*****

PREPARED AND CHECKED BY:

For and On Behalf of **WELLAB Ltd.**


PATRICK TSE
General Manager

TEST REPORT

APPLICANT: Wellab Limited (EM&A Department)
Rm 1714, Technology Park,
18 On Lai Street,
Shatin, N.T.

Report No.:	37681
Date of Issue:	2023-01-30
Date Received:	2023-01-26
Date Tested:	2023-01-26
Date Completed:	2023-01-30

ATTN: Mr. Marco Ma

Page: 1 of 1

Sample Description : 4 liquid samples as received from client said to be water
Laboratory No. : 37681
Project No. : WMA20002
Project Name : Contract No. NDO 04/2019
Advance and First Stage Works of Kwu Tung North and Fanling North New
Development Areas
Custody No. : WMA20002/230126
Sampling Date : 2023-01-26

Tests Requested & Methodology:

Item	Parameters	Ref. Method	Limit of reporting
1	Total Suspended Solids dried at 103-105°C	APHA 17ed 2540 D	2.5 mg/L
2	Arsenic	In-house method SOP022 (ICP-AES) and SOP076 (ICP-MS)	1 µg/L

Results:

Sample ID	SYR-CS1-a	SYR-CS1-b	SYR-IS1-a	SYR-IS1-b
Sample No.	37681-2	37681-3	37681-5	37681-6
Total Suspended Solids dried at 103-105°C (mg/L)	20	18	28	29
Arsenic (µg/L)	12	11	5	4

Remarks: 1) < = less than

*****END OF REPORT*****

PREPARED AND CHECKED BY:

For and On Behalf of **WELLAB Ltd.**


PATRICK TSE
General Manager

TEST REPORT

APPLICANT: Wellab Limited (EM&A Department)
Rm 1714, Technology Park,
18 On Lai Street,
Shatin, N.T.

Report No.:	37681A
Date of Issue:	2023-01-30
Date Received:	2023-01-26
Date Tested:	2023-01-26
Date Completed:	2023-01-30

ATTN: Mr. Marco Ma

Page: 1 of 1

Sample Description : 8 liquid samples as received from client said to be water
Laboratory No. : 37681A
Project No. : WMA20002
Project Name : Contract No. NDO 04/2019
Advance and First Stage Works of Kwu Tung North and Fanling North New
Development Areas
Custody No. : WMA20002/230126
Sampling Date : 2023-01-26

Tests Requested & Methodology:

Item	Parameters	Ref. Method	Limit of reporting
1	Total Suspended Solids dried at 103-105°C	APHA 17ed 2540 D	2.5 mg/L

Results:

Sample ID	NTR-CS1-a	NTR-CS1-b	NTR-IS1-a	NTR-IS1-b
Sample No.	37681-8	37681-9	37681-11	37681-12
Total Suspended Solids dried at 103-105°C (mg/L)	3	<2.5	3	<2.5

Sample ID	SHST-IS2-a	SHST-IS2-b	MWR-IS3-a	MWR-IS3-b
Sample No.	37681-14	37681-15	37681-17	37681-18
Total Suspended Solids dried at 103-105°C (mg/L)	3	3	4	5

Remarks: 1) < = less than

*****END OF REPORT*****

PREPARED AND CHECKED BY:

For and On Behalf of **WELLAB Ltd.**


PATRICK TSE
General Manager

TEST REPORT

APPLICANT: Wellab Limited (EM&A Department)
Rm 1714, Technology Park,
18 On Lai Street,
Shatin, N.T.

Report No.:	37686
Date of Issue:	2023-02-01
Date Received:	2023-01-28
Date Tested:	2023-01-28
Date Completed:	2023-02-01

ATTN: Mr. Marco Ma

Page: 1 of 1

Sample Description : 4 liquid samples as received from client said to be water
Laboratory No. : 37686
Project No. : WMA20002
Project Name : Contract No. NDO 04/2019
Advance and First Stage Works of Kwu Tung North and Fanling North New
Development Areas
Custody No. : WMA20002/230128
Sampling Date : 2023-01-28

Tests Requested & Methodology:

Item	Parameters	Ref. Method	Limit of reporting
1	Total Suspended Solids dried at 103-105°C	APHA 17ed 2540 D	2.5 mg/L
2	Arsenic	In-house method SOP022 (ICP-AES) and SOP076 (ICP-MS)	1 µg/L

Results:

Sample ID	SYR-CS1-a	SYR-CS1-b	SYR-IS1-a	SYR-IS1-b
Sample No.	37686-2	37686-3	37686-5	37686-6
Total Suspended Solids dried at 103-105°C (mg/L)	8	10	13	16
Arsenic (µg/L)	5	6	6	6

Remarks: 1) <= less than

*****END OF REPORT*****

PREPARED AND CHECKED BY:

For and On Behalf of **WELLAB Ltd.**


PATRICK TSE
General Manager

TEST REPORT

APPLICANT: Wellab Limited (EM&A Department)
Rm 1714, Technology Park,
18 On Lai Street,
Shatin, N.T.

Report No.:	37686A
Date of Issue:	2023-02-01
Date Received:	2023-01-28
Date Tested:	2023-01-28
Date Completed:	2023-02-01

ATTN: Mr. Marco Ma

Page: 1 of 1

Sample Description : 8 liquid samples as received from client said to be water
Laboratory No. : 37686A
Project No. : WMA20002
Project Name : Contract No. NDO 04/2019
Advance and First Stage Works of Kwu Tung North and Fanling North New
Development Areas
Custody No. : WMA20002/230128
Sampling Date : 2023-01-28

Tests Requested & Methodology:

Item	Parameters	Ref. Method	Limit of reporting
1	Total Suspended Solids dried at 103-105°C	APHA 17ed 2540 D	2.5 mg/L

Results:

Sample ID	NTR-CS1-a	NTR-CS1-b	NTR-IS1-a	NTR-IS1-b
Sample No.	37686-8	37686-9	37686-11	37686-12
Total Suspended Solids dried at 103-105°C (mg/L)	10	9	5	5

Sample ID	SHST-IS2-a	SHST-IS2-b	MWR-IS3-a	MWR-IS3-b
Sample No.	37686-14	37686-15	37686-17	37686-18
Total Suspended Solids dried at 103-105°C (mg/L)	<2.5	<2.5	10	12

Remarks: 1) < = less than

*****END OF REPORT*****

PREPARED AND CHECKED BY:

For and On Behalf of **WELLAB Ltd.**


PATRICK TSE
General Manager

TEST REPORT

APPLICANT: Wellab Limited (EM&A Department)
Rm 1714, Technology Park,
18 On Lai Street,
Shatin, N.T.

Report No.:	37688
Date of Issue:	2023-02-01
Date Received:	2023-01-30
Date Tested:	2023-01-30
Date Completed:	2023-02-01

ATTN: Mr. Marco Ma

Page: 1 of 1

Sample Description : 4 liquid samples as received from client said to be water
Laboratory No. : 37688
Project No. : WMA20002
Project Name : Contract No. NDO 04/2019
Advance and First Stage Works of Kwu Tung North and Fanling North New
Development Areas
Custody No. : WMA20002/230130
Sampling Date : 2023-01-30

Tests Requested & Methodology:

Item	Parameters	Ref. Method	Limit of reporting
1	Total Suspended Solids dried at 103-105°C	APHA 17ed 2540 D	2.5 mg/L
2	Arsenic	In-house method SOP022 (ICP-AES) and SOP076 (ICP-MS)	1 µg/L

Results:

Sample ID	SYR-CS1-a	SYR-CS1-b	SYR-IS1-a	SYR-IS1-b
Sample No.	37688-2	37688-3	37688-5	37688-6
Total Suspended Solids dried at 103-105°C (mg/L)	26	25	32	39
Arsenic (µg/L)	14	14	5	5

Remarks: 1) < = less than

*****END OF REPORT*****

PREPARED AND CHECKED BY:

For and On Behalf of **WELLAB Ltd.**


PATRICK TSE
General Manager

TEST REPORT

APPLICANT: Wellab Limited (EM&A Department)
Rm 1714, Technology Park,
18 On Lai Street,
Shatin, N.T.

Report No.:	37688A
Date of Issue:	2023-02-01
Date Received:	2023-01-30
Date Tested:	2023-01-30
Date Completed:	2023-02-01

ATTN: Mr. Marco Ma

Page: 1 of 1

Sample Description : 8 liquid samples as received from client said to be water
Laboratory No. : 37688A
Project No. : WMA20002
Project Name : Contract No. NDO 04/2019
Advance and First Stage Works of Kwu Tung North and Fanling North New
Development Areas
Custody No. : WMA20002/230130
Sampling Date : 2023-01-30

Tests Requested & Methodology:

Item	Parameters	Ref. Method	Limit of reporting
1	Total Suspended Solids dried at 103-105°C	APHA 17ed 2540 D	2.5 mg/L

Results:

Sample ID	NTR-CS1-a	NTR-CS1-b	NTR-IS1-a	NTR-IS1-b
Sample No.	37688-8	37688-9	37688-11	37688-12
Total Suspended Solids dried at 103-105°C (mg/L)	5	6	4	4

Sample ID	SHST-IS2-a	SHST-IS2-b	MWR-IS3-a	MWR-IS3-b
Sample No.	37688-14	37688-15	37688-17	37688-18
Total Suspended Solids dried at 103-105°C (mg/L)	4	4	6	6

Remarks: 1) < = less than

*****END OF REPORT*****

PREPARED AND CHECKED BY:

For and On Behalf of **WELLAB Ltd.**


PATRICK TSE
General Manager

**APPENDIX I
QUALITY CONTROL REPORTS FOR SS
AND ARSENIC LABORATORY
ANALYSIS**

TEST REPORT

APPLICANT: Wellab Limited (EM&A Department)
Rm 1714, Technology Park,
18 On Lai Street,
Shatin, N.T.

Report No.:	QC37580
Date of Issue:	2023-01-09
Date Received:	2023-01-03
Date Tested:	2023-01-03
Date Completed:	2023-01-09

Page: 1 of 1

ATTN: Mr. Marco Ma

QC report

Method Blank

Parameter	Method Blank 1	Method Blank 2	Acceptance
Total Suspended Solids (mg/L)	<0.5	<0.5	<0.5
Arsenic (µg/L)	<0.2	N/A	<0.2

Method QC

Parameter	MQC1	MQC2	Acceptance
Total Suspended Solids (%)	83	87	80-120
Arsenic (%)	101	N/A	80-120

Sample Spike

Parameter	Sample Spike 1	Sample Spike 2	Acceptance
Total Suspended Solids (%)	N/A	N/A	N/A
Arsenic (%)	114	N/A	80-120

Sample Duplicate

Parameter	Sample Duplicate 1	Sample Duplicate 2	Acceptance
Total Suspended Solids (%)	3	1	RPD<5%
Arsenic (%)	3	N/A	RPD<20%

Remarks: 1) < = less than

2) N/A = Not applicable

3) This report is the summary of quality control data for report number 37580.

*****END OF REPORT*****

PREPARED AND CHECKED BY:

For and On Behalf of **WELLAB Ltd.**


PATRICIK TSE
General Manager

TEST REPORT

APPLICANT: Wellab Limited (EM&A Department)
Rm 1714, Technology Park,
18 On Lai Street,
Shatin, N.T.

Report No.:	QC37586
Date of Issue:	2023-01-09
Date Received:	2023-01-05
Date Tested:	2023-01-05
Date Completed:	2023-01-09

Page: 1 of 1

ATTN: Mr. Marco Ma

QC report

Method Blank

Parameter	Method Blank 1	Method Blank 2	Acceptance
Total Suspended Solids (mg/L)	<0.5	<0.5	<0.5
Arsenic (µg/L)	<0.2	N/A	<0.2

Method QC

Parameter	MQC1	MQC2	Acceptance
Total Suspended Solids (%)	111	106	80-120
Arsenic (%)	95	N/A	80-120

Sample Spike

Parameter	Sample Spike 1	Sample Spike 2	Acceptance
Total Suspended Solids (%)	N/A	N/A	N/A
Arsenic (%)	96	N/A	80-120

Sample Duplicate

Parameter	Sample Duplicate 1	Sample Duplicate 2	Acceptance
Total Suspended Solids (%)	4	3	RPD≤5%
Arsenic (%)	5	N/A	RPD≤20%

Remarks: 1) < = less than

2) N/A = Not applicable

3) This report is the summary of quality control data for report number 37586.

*****END OF REPORT*****

PREPARED AND CHECKED BY:

For and On Behalf of **WELLAB Ltd.**


PATRICIK TSE
General Manager

TEST REPORT

APPLICANT: Wellab Limited (EM&A Department)
Rm 1714, Technology Park,
18 On Lai Street,
Shatin, N.T.

Report No.:	QC37591
Date of Issue:	2023-01-11
Date Received:	2023-01-07
Date Tested:	2023-01-07
Date Completed:	2023-01-11

Page: 1 of 1

ATTN: Mr. Marco Ma

QC report

Method Blank

Parameter	Method Blank 1	Method Blank 2	Acceptance
Total Suspended Solids (mg/L)	<0.5	<0.5	<0.5
Arsenic (µg/L)	<0.2	N/A	<0.2

Method QC

Parameter	MQC1	MQC2	Acceptance
Total Suspended Solids (%)	116	108	80-120
Arsenic (%)	95	N/A	80-120

Sample Spike

Parameter	Sample Spike 1	Sample Spike 2	Acceptance
Total Suspended Solids (%)	N/A	N/A	N/A
Arsenic (%)	111	N/A	80-120

Sample Duplicate

Parameter	Sample Duplicate 1	Sample Duplicate 2	Acceptance
Total Suspended Solids (%)	1	4	RPD≤5%
Arsenic (%)	6	N/A	RPD≤20%

Remarks: 1) < = less than

2) N/A = Not applicable

3) This report is the summary of quality control data for report number 37591.

*****END OF REPORT*****

PREPARED AND CHECKED BY:

For and On Behalf of **WELLAB Ltd.**


PATRICK TSE
General Manager

TEST REPORT

APPLICANT: Wellab Limited (EM&A Department)
Rm 1714, Technology Park,
18 On Lai Street,
Shatin, N.T.

Report No.:	QC37611
Date of Issue:	2023-01-11
Date Received:	2023-01-09
Date Tested:	2023-01-09
Date Completed:	2023-01-11

Page: 1 of 1

ATTN: Mr. Marco Ma

QC report

Method Blank

Parameter	Method Blank 1	Method Blank 2	Acceptance
Total Suspended Solids (mg/L)	<0.5	<0.5	<0.5
Arsenic (µg/L)	<0.2	N/A	<0.2

Method QC

Parameter	MQC1	MQC2	Acceptance
Total Suspended Solids (%)	103	105	80-120
Arsenic (%)	96	N/A	80-120

Sample Spike

Parameter	Sample Spike 1	Sample Spike 2	Acceptance
Total Suspended Solids (%)	N/A	N/A	N/A
Arsenic (%)	102	N/A	80-120

Sample Duplicate

Parameter	Sample Duplicate 1	Sample Duplicate 2	Acceptance
Total Suspended Solids (%)	1	3	RPD ≤ 5%
Arsenic (%)	4	N/A	RPD ≤ 20%

Remarks: 1) < = less than

2) N/A = Not applicable

3) This report is the summary of quality control data for report number 37611.

*****END OF REPORT*****

PREPARED AND CHECKED BY:

For and On Behalf of **WELLAB Ltd.**


PATRICIA TSE
General Manager

TEST REPORT

APPLICANT: Wellab Limited (EM&A Department)
Rm 1714, Technology Park,
18 On Lai Street,
Shatin, N.T.

Report No.:	QC37616
Date of Issue:	2023-01-16
Date Received:	2023-01-11
Date Tested:	2023-01-11
Date Completed:	2023-01-16

Page: 1 of 1

ATTN: Mr. Marco Ma

QC report

Method Blank

Parameter	Method Blank 1	Method Blank 2	Acceptance
Total Suspended Solids (mg/L)	<0.5	<0.5	<0.5
Arsenic (µg/L)	<0.2	N/A	<0.2

Method QC

Parameter	MQC1	MQC2	Acceptance
Total Suspended Solids (%)	100	102	80-120
Arsenic (%)	104	N/A	80-120

Sample Spike

Parameter	Sample Spike 1	Sample Spike 2	Acceptance
Total Suspended Solids (%)	N/A	N/A	N/A
Arsenic (%)	92	N/A	80-120

Sample Duplicate

Parameter	Sample Duplicate 1	Sample Duplicate 2	Acceptance
Total Suspended Solids (%)	1	5	RPD≤5%
Arsenic (%)	7	N/A	RPD≤20%

Remarks: 1) < = less than

2) N/A = Not applicable

3) This report is the summary of quality control data for report number 37616.

*****END OF REPORT*****

PREPARED AND CHECKED BY:

For and On Behalf of **WELLAB Ltd.**


PATRICIK TSE
General Manager

TEST REPORT

APPLICANT: Wellab Limited (EM&A Department)
Rm 1714, Technology Park,
18 On Lai Street,
Shatin, N.T.

Report No.:	QC37621
Date of Issue:	2023-01-18
Date Received:	2023-01-13
Date Tested:	2023-01-13
Date Completed:	2023-01-18

Page: 1 of 1

ATTN: Mr. Marco Ma

QC report

Method Blank

Parameter	Method Blank 1	Method Blank 2	Acceptance
Total Suspended Solids (mg/L)	<0.5	<0.5	<0.5
Arsenic (µg/L)	<0.2	N/A	<0.2

Method QC

Parameter	MQC1	MQC2	Acceptance
Total Suspended Solids (%)	101	102	80-120
Arsenic (%)	99	N/A	80-120

Sample Spike

Parameter	Sample Spike 1	Sample Spike 2	Acceptance
Total Suspended Solids (%)	N/A	N/A	N/A
Arsenic (%)	116	N/A	80-120

Sample Duplicate

Parameter	Sample Duplicate 1	Sample Duplicate 2	Acceptance
Total Suspended Solids (%)	1	4	RPD≤5%
Arsenic (%)	1	N/A	RPD≤20%

Remarks: 1) < = less than

2) N/A = Not applicable

3) This report is the summary of quality control data for report number 37621.

*****END OF REPORT*****

PREPARED AND CHECKED BY:

For and On Behalf of **WELLAB Ltd.**


PATRICIK TSE
General Manager

TEST REPORT

APPLICANT: Wellab Limited (EM&A Department)
Rm 1714, Technology Park,
18 On Lai Street,
Shatin, N.T.

Report No.:	QC37651
Date of Issue:	2023-01-18
Date Received:	2023-01-16
Date Tested:	2023-01-16
Date Completed:	2023-01-18

Page: 1 of 1

ATTN: Mr. Marco Ma

QC report

Method Blank

Parameter	Method Blank 1	Method Blank 2	Acceptance
Total Suspended Solids (mg/L)	<0.5	<0.5	<0.5
Arsenic (µg/L)	<0.2	N/A	<0.2

Method QC

Parameter	MQC1	MQC2	Acceptance
Total Suspended Solids (%)	101	102	80-120
Arsenic (%)	93	N/A	80-120

Sample Spike

Parameter	Sample Spike 1	Sample Spike 2	Acceptance
Total Suspended Solids (%)	N/A	N/A	N/A
Arsenic (%)	91	N/A	80-120

Sample Duplicate

Parameter	Sample Duplicate 1	Sample Duplicate 2	Acceptance
Total Suspended Solids (%)	2	3	RPD ≤ 5%
Arsenic (%)	1	N/A	RPD ≤ 20%

Remarks: 1) < = less than

2) N/A = Not applicable

3) This report is the summary of quality control data for report number 37651.

*****END OF REPORT*****

PREPARED AND CHECKED BY:

For and On Behalf of **WELLAB Ltd.**


PATRICIK TSE
General Manager

TEST REPORT

APPLICANT: Wellab Limited (EM&A Department)
Rm 1714, Technology Park,
18 On Lai Street,
Shatin, N.T.

Report No.:	QC37657
Date of Issue:	2023-01-26
Date Received:	2023-01-18
Date Tested:	2023-01-18
Date Completed:	2023-01-26

Page: 1 of 1

ATTN: Mr. Marco Ma

QC report

Method Blank

Parameter	Method Blank 1	Method Blank 2	Acceptance
Total Suspended Solids (mg/L)	<0.5	<0.5	<0.5
Arsenic (µg/L)	<0.2	N/A	<0.2

Method QC

Parameter	MQC1	MQC2	Acceptance
Total Suspended Solids (%)	81	104	80-120
Arsenic (%)	104	N/A	80-120

Sample Spike

Parameter	Sample Spike 1	Sample Spike 2	Acceptance
Total Suspended Solids (%)	N/A	N/A	N/A
Arsenic (%)	115	N/A	80-120

Sample Duplicate

Parameter	Sample Duplicate 1	Sample Duplicate 2	Acceptance
Total Suspended Solids (%)	2	3	RPD≤5%
Arsenic (%)	8	N/A	RPD≤20%

Remarks: 1) < = less than

2) N/A = Not applicable

3) This report is the summary of quality control data for report number 37657.

*****END OF REPORT*****

PREPARED AND CHECKED BY:

For and On Behalf of **WELLAB Ltd.**


PATRICIK TSE
General Manager

TEST REPORT

APPLICANT: Wellab Limited (EM&A Department)
Rm 1714, Technology Park,
18 On Lai Street,
Shatin, N.T.

Report No.:	QC37663
Date of Issue:	2023-01-30
Date Received:	2023-01-20
Date Tested:	2023-01-20
Date Completed:	2023-01-30

Page: 1 of 1

ATTN: Mr. Marco Ma

QC report

Method Blank

Parameter	Method Blank 1	Method Blank 2	Acceptance
Total Suspended Solids (mg/L)	<0.5	<0.5	<0.5
Arsenic (µg/L)	<0.2	N/A	<0.2

Method QC

Parameter	MQC1	MQC2	Acceptance
Total Suspended Solids (%)	103	112	80-120
Arsenic (%)	108	N/A	80-120

Sample Spike

Parameter	Sample Spike 1	Sample Spike 2	Acceptance
Total Suspended Solids (%)	N/A	N/A	N/A
Arsenic (%)	98	N/A	80-120

Sample Duplicate

Parameter	Sample Duplicate 1	Sample Duplicate 2	Acceptance
Total Suspended Solids (%)	1	4	RPD≤5%
Arsenic (%)	1	N/A	RPD≤20%

Remarks: 1) < = less than

2) N/A = Not applicable

3) This report is the summary of quality control data for report number 37663.

*****END OF REPORT*****

PREPARED AND CHECKED BY:

For and On Behalf of **WELLAB Ltd.**


PATRICIK TSE
General Manager

TEST REPORT

APPLICANT: Wellab Limited (EM&A Department)
Rm 1714, Technology Park,
18 On Lai Street,
Shatin, N.T.

Report No.: QC37681
Date of Issue: 2023-01-30
Date Received: 2023-01-26
Date Tested: 2023-01-26
Date Completed: 2023-01-30

Page: 1 of 1

ATTN: Mr. Marco Ma

QC report

Method Blank

Parameter	Method Blank 1	Method Blank 2	Acceptance
Total Suspended Solids (mg/L)	<0.5	<0.5	<0.5
Arsenic (µg/L)	<0.2	N/A	<0.2

Method QC

Parameter	MQC1	MQC2	Acceptance
Total Suspended Solids (%)	106	103	80-120
Arsenic (%)	106	N/A	80-120

Sample Spike

Parameter	Sample Spike 1	Sample Spike 2	Acceptance
Total Suspended Solids (%)	N/A	N/A	N/A
Arsenic (%)	91	N/A	80-120

Sample Duplicate

Parameter	Sample Duplicate 1	Sample Duplicate 2	Acceptance
Total Suspended Solids (%)	4	1	RPD≤5%
Arsenic (%)	3	N/A	RPD≤20%

Remarks: 1) < = less than

2) N/A = Not applicable

3) This report is the summary of quality control data for report number 37681.

*****END OF REPORT*****

PREPARED AND CHECKED BY:

For and On Behalf of **WELLAB Ltd.**


PATRCIK TSE
General Manager

TEST REPORT

APPLICANT: Wellab Limited (EM&A Department)
Rm 1714, Technology Park,
18 On Lai Street,
Shatin, N.T.

Report No.:	QC37686
Date of Issue:	2023-02-01
Date Received:	2023-01-28
Date Tested:	2023-01-28
Date Completed:	2023-02-01

Page: 1 of 1

ATTN: Mr. Marco Ma

QC report

Method Blank

Parameter	Method Blank 1	Method Blank 2	Acceptance
Total Suspended Solids (mg/L)	<0.5	<0.5	<0.5
Arsenic (µg/L)	<0.2	N/A	<0.2

Method QC

Parameter	MQC1	MQC2	Acceptance
Total Suspended Solids (%)	105	106	80-120
Arsenic (%)	101	N/A	80-120

Sample Spike

Parameter	Sample Spike 1	Sample Spike 2	Acceptance
Total Suspended Solids (%)	N/A	N/A	N/A
Arsenic (%)	100	N/A	80-120

Sample Duplicate

Parameter	Sample Duplicate 1	Sample Duplicate 2	Acceptance
Total Suspended Solids (%)	1	1	RPD≤5%
Arsenic (%)	1	N/A	RPD≤20%

Remarks: 1) < = less than

2) N/A = Not applicable

3) This report is the summary of quality control data for report number 37686.

*****END OF REPORT*****

PREPARED AND CHECKED BY:

For and On Behalf of **WELLAB Ltd.**


PATRICIK TSE
General Manager

TEST REPORT

APPLICANT: Wellab Limited (EM&A Department)
Rm 1714, Technology Park,
18 On Lai Street,
Shatin, N.T.

Report No.:	QC37688
Date of Issue:	2023-02-01
Date Received:	2023-01-30
Date Tested:	2023-01-30
Date Completed:	2023-02-01

Page: 1 of 1

ATTN: Mr. Marco Ma

QC report

Method Blank

Parameter	Method Blank 1	Method Blank 2	Acceptance
Total Suspended Solids (mg/L)	<0.5	<0.5	<0.5
Arsenic (µg/L)	<0.2	N/A	<0.2

Method QC

Parameter	MQC1	MQC2	Acceptance
Total Suspended Solids (%)	92	105	80-120
Arsenic (%)	97	N/A	80-120

Sample Spike

Parameter	Sample Spike 1	Sample Spike 2	Acceptance
Total Suspended Solids (%)	N/A	N/A	N/A
Arsenic (%)	99	N/A	80-120

Sample Duplicate

Parameter	Sample Duplicate 1	Sample Duplicate 2	Acceptance
Total Suspended Solids (%)	2	1	RPD≤5%
Arsenic (%)	4	N/A	RPD≤20%

Remarks: 1) < = less than

2) N/A = Not applicable

3) This report is the summary of quality control data for report number 37688.

*****END OF REPORT*****

PREPARED AND CHECKED BY:

For and On Behalf of **WELLAB Ltd.**


PATRICIK TSE
General Manager

**APPENDIX J
LANDFILL GAS MONITORING
RESULTS**

Contract No. ND/2019/01

**Development of Kwu Tung North & Fanling North New Development Area, Phase 1:
Kwu Tung North New Development Area, Phase 1: Site formation & Infrastructure works**

堆填區附近區域(Consultation Zone)每月氣體監察記錄

日期及時間	位置	氣體及安全標準	氧氣 O ₂ >19%	甲烷 CH ₄ <10% LEL	二氧化碳 CO ₂ <0.5%
30-01-2023 09:52	CZ PT 1		20.60	0.01	0.00
30-01-2023 09:54	CZ container 1		20.59	0.00	0.00
30-01-2023 09:46	CZ container 2		20.79	0.01	0.01
30-01-2023 09:48	CZ container 3		20.76	0.01	0.01
30-01-2023 09:50	CZ container 4		20.75	0.00	0.01
30-01-2023 09:56	CZ container 5		20.57	0.01	0.00

Prepared by : Y L Chan (Safety Officer)

Date : 30-01-2023

**APPENDIX K
BUILT HERITAGE MONITORING
RESULTS**

Summary of vibration readings at FL02 (C2-SEISM-01)



Table 2.3: Vibration Limit from PNAP APP-137 & PS 34.01(2)

TYPE OF BUILDING	GUIDE VALUES OF MAXIMUM PPV* (MM/SEC)	
	TRANSIENT VIBRATION	CONTINUOUS VIBRATION
Vibration-sensitive / dilapidated buildings#	7.5	3.0

Date	Max. PPV recorded (mm/s)	Serial no. of device (Micromate/ Supergraph)
03 Jan 2023	0.131	UM17121
04 Jan 2023	0.140	UM17121
05 Jan 2023	0.076	UM17124
06 Jan 2023	0.114	UM17121
07 Jan 2023	0.100	UM17121
09 Jan 2023	0.130	UM17121
10 Jan 2023	0.287	UM17121
11 Jan 2023	0.108	UM17124
12 Jan 2023	0.190	UM17121
13 Jan 2023	0.149	UM17121
14 Jan 2023	0.067	UM17124
16 Jan 2023	0.195	UM17121
17 Jan 2023	0.068	UM17124
18 Jan 2023	0.078	UM17121
19 Jan 2023	0.339	UM17121
20 Jan 2023	0.230	UM17121
21 Jan 2023	0.110	UM17121
26 Jan 2023	0.249	UM17124
27 Jan 2023	0.271	UM17121
28 Jan 2023	0.173	UM17124
30 Jan 2023	0.165	UM17121
31 Jan 2023	0.219	UM17121

DEVELOPMENT OF
KWU TUNG NORTH AND
FANLING NORTH
NEW DEVELOPMENT
AREAS, PHASE 1

CONTRACT TITLE:

**FANLING NORTH NEW
DEVELOPMENT AREA, PHASE 1:
FANLING BYPASS
EASTERN SECTION
(SHUNG HIM TONG TO
KAU LUNG HANG)**

CLIENT

CEDD
土木工種拓展署
Civil Engineering and
Development Department

CONSULTANT

AECOM Asia Company Ltd.
www.aecom.com

SUB-CONSULTANTS

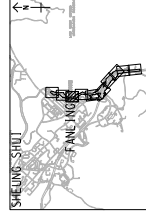
NOISE/REVISION

NO	DATE	TENDER DRAWING	DESCRIPTION	CHK	RPCM

STATUS

SCALE E.N.	DIMENSION UNIT E.N.
A1:1:500	METRES

KEY PLAN **A11: 70000**



PROJECT NO. CONTRACT NO.

60335576 NDR2019/05

SHEET TITLE

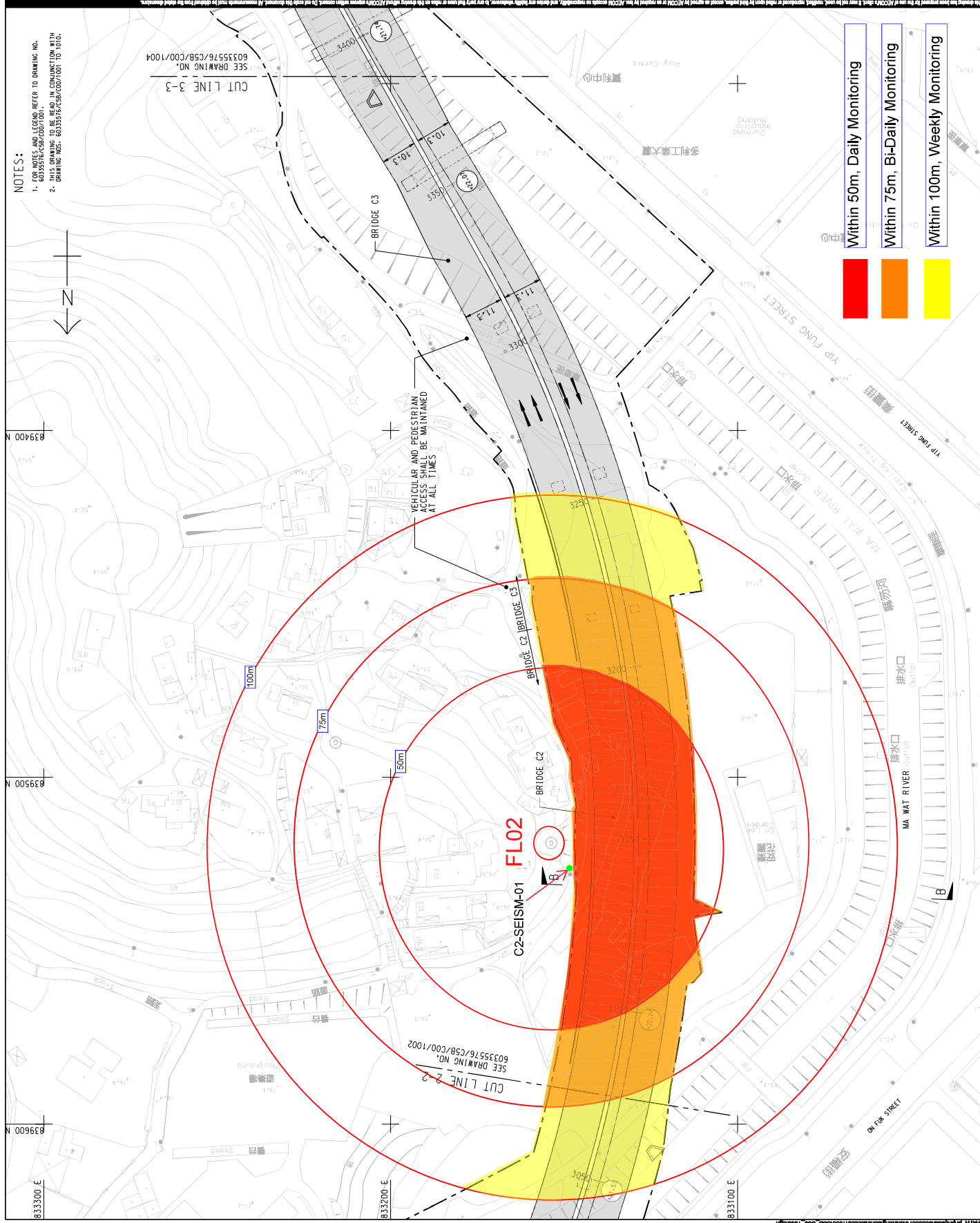
GENERAL LAYOUT

SHEET 3 OF 10

SHEET NUMBER

60335578/C5B/C00/1003

1. FOR NOTES AND LEGEND REFER TO DRAWING NO. 60335576/C58/C00/1001.
2. THIS DRAWING TO BE READ IN CONJUNCTION WITH DRAWING NOS. 60335576/C58/C00/1001 TO 1010.



Within 100m, Weekly Monitoring

Summary of vibration readings at FL27 (C1-SEISM-04)

Table 2.3: Vibration Limit from PNAP APP-137 & PS 34.01(2)

TYPE OF BUILDING	GUIDE VALUES OF MAXIMUM PPV* (MM/SEC)	
	TRANSIENT VIBRATION	CONTINUOUS VIBRATION
Vibration-sensitive / dilapidated buildings#	7.5	3.0

Date	Max. PPV recorded (mm/s)	Serial no. of device (Micromate/ Supergraph)
03 Jan 2023	0.23	UM17124
04 Jan 2023	0.132	UM17121
05 Jan 2023	0.108	UM17121
06 Jan 2023	0.365	UM17121
07 Jan 2023	0.083	UM17121
09 Jan 2023	0.363	UM17121
10 Jan 2023	0.143	UM17124
11 Jan 2023	0.079	UM17121
12 Jan 2023	0.097	UM17121
13 Jan 2023	0.095	UM17124
14 Jan 2023	0.688	UM17121
16 Jan 2023	0.181	UM17124
17 Jan 2023	0.573	UM17121
18 Jan 2023	0.108	UM17124
19 Jan 2023	0.1	UM17124
20 Jan 2023	0.579	UM17121
21 Jan 2023	0.333	UM17121
26 Jan 2023	0.114	UM17124
27 Jan 2023	0.56	UM17121
28 Jan 2023	0.175	UM17124
30 Jan 2023	0.106	UM17124
31 Jan 2023	1.741	UM17121



60335576/C5B/C00/1002

APPENDIX L
ECOLOGICAL MONITORING RESULTS

Appendix L1a. Avifauna Species Recorded for Water Birds Monitoring, 5 & 6 January 2023, High Tide

Common Name	Species Name	Chinese Name	Hong Kong Status	Conservation Status	Date				5/1/2023 (T1 & T2), 6/1/2023 (T3 & T5)				
					Weather Condition				Sunny, Sunny				
					Tidal Condition				High				
					Tide Level (m)				1.61, 1.56				
					Start Time				1700, 1100				
					Abundance								
					Transect Walk								
					T1	T2	T3	T5					
WAL	DAL	SWH	P	Heard				Flight					
Amur Stonechat	<i>Saxicola stejnegeri</i>	黑喉石鵯	WV		2				3				
Black Kite	<i>Milvus migrans</i>	黑鳶	R, WV		1								1
Black-collared Starling	<i>Gracupica nigricollis</i>	黑領棕鳥	R		3	6	1						
Black-winged Stilt	<i>Himantopus himantopus</i>	黑翅長腳鷸	PM	RC			14	48	4	67			
Chinese Bulbul	<i>Pycnonotus sinensis</i>	白頭鵯	R		4	3							
Chinese Pond Heron	<i>Ardeola bacchus</i>	池鷺	R	PRC(RC)	2	5	2		4				1
Collared Crow	<i>Corvus torquatus</i>	白頸鴉	UR	LC, VU			1						1
Common Greenshank	<i>Tringa nebularia</i>	青腳鷸	PM, WV	RC			2	1					
Common Kingfisher	<i>Alcedo atthis</i>	普通翠鳥	R		1	1							
Common Myna	<i>Acridotheres tristis</i>	家八哥	UR						40				4
Common Sandpiper	<i>Actitis hypoleucos</i>	磯鷸	WV, PM		2	1	3		1	2			
Common Snipe	<i>Gallinago gallinago</i>	扇尾沙錐	WV, PM					7					2
Common Tailorbird	<i>Orthotomus sutorius</i>	長尾縫葉鶯	R			3							
Crested Myna	<i>Acridotheres cristatellus</i>	八哥	R		1	6			1				
Daurian Redstart	<i>Phoenicurus aureus</i>	北紅尾鵯	WV		1		1		1				

Common Name	Species Name	Chinese Name	Hong Kong Status	Conservation Status	Date			5/1/2023 (T1 & T2), 6/1/2023 (T3 & T5)					
					Weather Condition			Sunny, Sunny					
					Tidal Condition			High					
					Tide Level (m)			1.61, 1.56					
					Start Time			1700, 1100					
					Abundance								
					Transect Walk								
					T1	T2	T3	T5					
			WAL	DAL	SWH	P	Heard	Flight					
Eastern Cattle Egret	<i>Bubulcus coromandus</i>	牛背鷺	R, PM	(LC)			8	6	1				
Eastern Yellow Wagtail	<i>Motacilla tschutschensis</i>	東黃鵲鴝	PM, WV		2	1	1		9				
Eurasian Teal	<i>Anas crecca</i>	綠翅鴨	WV	RC						2			
Eurasian Tree Sparrow	<i>Passer montanus</i>	樹麻雀	R			9			20				
Eurasian Wigeon	<i>Mareca penelope</i>	赤頸鴨	CWV	RC				4		3			30
Great Cormorant	<i>Phalacrocorax carbo</i>	普通鸕鷀	CWV	PRC									1
Great Egret	<i>Ardea alba</i>	大白鷺	R, WV	PRC(RC)		2	5		1				1
Grey Heron	<i>Ardea cinerea</i>	蒼鷺	WV	PRC	1		2						
Little Bunting	<i>Emberiza pusilla</i>	小鵪	CPM, WV						20				
Little Egret	<i>Egretta garzetta</i>	小白鷺	R	PRC(RC)	1	4	8	3	1	1			
Little Grebe	<i>Tachybaptus ruficollis</i>	小鸕鷀	R	LC	1								
Little Ringed Plover	<i>Charadrius dubius</i>	金眶鴝	WV, PM	LC			4		24				
Long-tailed Shrike	<i>Lanius schach</i>	棕背伯勞	R						1				
Marsh Sandpiper	<i>Tringa stagnatilis</i>	澤鵲	PM, WV	RC						1			
Masked Laughingthrush	<i>Pterorhinus perspicillatus</i>	黑臉噪鵲	R		3	2						2	
Olive-backed Pipit	<i>Anthus hodgsoni</i>	樹鵲	WV		3	6	8		5				
Oriental Magpie	<i>Pica serica</i>	喜鵲	R						2				

Common Name	Species Name	Chinese Name	Hong Kong Status	Conservation Status	Date			5/1/2023 (T1 & T2), 6/1/2023 (T3 & T5)					
					Weather Condition			Sunny, Sunny					
					Tidal Condition			High					
					Tide Level (m)			1.61, 1.56					
					Start Time			1700, 1100					
					Abundance								
					Transect Walk								
					T1	T2	T3	T5					
			WAL	DAL	SWH	P	Heard	Flight					
Oriental Magpie-Robin	<i>Copsychus saularis</i>	鵲鴝	R		1				3				
Pallas's Leaf Warbler	<i>Phylloscopus proregulus</i>	黃腰柳鶯	WV			1	1						
Pied Avocet	<i>Recurvirostra avosetta</i>	反嘴鷸	WV	RC						18			
Pied Kingfisher	<i>Ceryle rudis</i>	斑魚狗	UR	(LC)			1						
Plain Prinia	<i>Prinia inornata</i>	純色鷓鴣	R		6								
Red-rumped Swallow	<i>Cecropis daurica</i>	金腰燕	UPM										1
Red-throated Pipit	<i>Anthus cervinus</i>	紅喉鵲	CPM, WV	RC					14				
Red-whiskered Bulbul	<i>Pycnonotus jocosus</i>	紅耳鵲	R		7	12							
Richard's Pipit	<i>Anthus richardi</i>	理氏鵲	WV, PM						5				
Rock Dove	<i>Columba livia</i>	原鴿	R			26			7				
Scaly-breasted Munia	<i>Lonchura punctulata</i>	斑文鳥	R						20				
Spotted Dove	<i>Streptopelia chinensis</i>	珠頸斑鳩	R			4			30				
Swinhoe's White-eye	<i>Zosterops simplex</i>	暗綠繡眼鳥	R			4							
White Wagtail	<i>Motacilla alba</i>	白鵲鴝	PM, WV		3	3	5		13				
White-throated Kingfisher	<i>Halcyon smyrnensis</i>	白胸翡翠	R	(LC)			2						
Wood Sandpiper	<i>Tringa glareola</i>	林鵲	PM, WV	LC				8					
Yellow-bellied Prinia	<i>Prinia flaviventris</i>	黃腹鷓鴣	R		1						1		

Common Name	Species Name	Chinese Name	Hong Kong Status	Conservation Status	Date			5/1/2023 (T1 & T2), 6/1/2023 (T3 & T5)					
					Weather Condition			Sunny, Sunny					
					Tidal Condition			High					
					Tide Level (m)			1.61, 1.56					
					Start Time			1700, 1100					
					Abundance								
					Transect Walk								
					T1	T2	T3	T5					
			WAL	DAL	SWH	P	Heard	Flight					
Yellow-browed Warbler	<i>Phylloscopus inornatus</i>	黃眉柳鶯	WV, SpM		1	2							
Total No. of Species					21	20	18	7	24	7	1	1	9
Total No. of Conservation Interest Species					4	3	11	6	6	5	0	0	5

Note:

R – Resident; WV – Winter visitor; PM – Passage migrant; CPM - Common Passage Migrant; UPM – Uncommon passage migrant;; UR – Uncommon resident; CWV - Common Winter Visitor; OV - Occasional visitor

Status was decided according to AFCD biodiversity website (www.hkbiodiversity.net)

Cap. 170: All bird species are under protection of Wild Animals Protection Ordinance

Cap.586 : Endangered Species of Animals and Plants Ordinance (Cap.586)

CR: Rare in China Red Data Book Status

VU: Vulnerable in IUCN Red List Status

(VU): Vulnerable in China Red Data Book Status

EN: Endangered in IUCN Red List Status

(EN): Endangered in China Red Data Book Status

NT: Near Threatened in IUCN Red List Status

CR: Critically Endangered in IUCN Red List Status

RC=Regional Concern; LC=Local Concern; PRC=Potential Regional Concern; GC=Global Concern; PGC=Potential Global Concern. Letters in parentheses indicate that the assessment is on the basis of restrictedness in breeding and/or roosting sites rather than in general occurrence (Fellowes et al. (2002)

WAL: Wet Agricultural Land

DAL: Dry Agricultural Land

SWH: Shallow Water Habitat

P: Pond

Appendix L1b. Avifauna Species Recorded for Water Birds Monitoring, 5 & 6 January 2023, Low Tide

Common Name	Species Name	Chinese Name	Hong Kong Status	Conservation Status	Date			5/1/2023 (T1 & T2), 6/1/2023 (T3 & T5)					
					Weather Condition			Sunny, Sunny					
					Tidal Condition			Low					
					Tide Level (m)			1.48, 1.3					
					Start Time			1200, 1400					
					Abundance								
					Transect Walk								
					T1	T2	T3	T5					
WAL	DAL	SWH	P	Heard				Flight					
Amur Stonechat	<i>Saxicola stejnegeri</i>	黑喉石鵯	WV		1								
Besra	<i>Accipiter virgatus</i>	松雀鷹	R, CPM	Cap.586	1								
Black-collared Starling	<i>Gracupica nigricollis</i>	黑領棕鳥	R			4							
Black-winged Stilt	<i>Himantopus himantopus</i>	黑翅長腳鵞	PM	RC			4	9	4	139	50		
Chinese Pond Heron	<i>Ardeola bacchus</i>	池鷺	R	PRC(RC)	5	6	2	2	3	3			1
Cinereous Tit	<i>Parus cinereus</i>	蒼背山雀	R			3							
Common Greenshank	<i>Tringa nebularia</i>	青腳鵞	PM, WV	RC			1	1		1			
Common Moorhen	<i>Gallinula chloropus</i>	黑水雞	R							1			
Common Sandpiper	<i>Actitis hypoleucos</i>	磯鵞	WV, PM			1							
Common Snipe	<i>Gallinago gallinago</i>	扇尾沙錐	WV, PM					1		1			
Crested Myna	<i>Acridotheres cristatellus</i>	八哥	R										15
Daurian Redstart	<i>Phoenicurus aureus</i>	北紅尾鵞	WV		2								
Eastern Yellow Wagtail	<i>Motacilla tschutschensis</i>	東黃鵞鵞	PM, WV				3	1	2				
Eurasian Teal	<i>Anas crecca</i>	綠翅鴨	WV	RC						3			
Eurasian Tree Sparrow	<i>Passer montanus</i>	樹麻雀	R						40				
Great Cormorant	<i>Phalacrocorax carbo</i>	普通鸕鶿	CWV	PRC	1	1							

Common Name	Species Name	Chinese Name	Hong Kong Status	Conservation Status	Date			5/1/2023 (T1 & T2), 6/1/2023 (T3 & T5)					
					Weather Condition			Sunny, Sunny					
					Tidal Condition			Low					
					Tide Level (m)			1.48, 1.3					
					Start Time			1200, 1400					
					Abundance								
					Transect Walk								
					T1	T2	T3	T5					
			WAL	DAL	SWH	P	Heard	Flight					
Great Egret	<i>Ardea alba</i>	大白鷺	R, WV	PRC(RC)	1	5	3			1			
Green Sandpiper	<i>Tringa ochropus</i>	白腰草鷸	UPM, WV				3						
Grey Heron	<i>Ardea cinerea</i>	蒼鷺	WV	PRC		2							1
Grey Wagtail	<i>Motacilla cinerea</i>	灰鵲鵒	WV				2		9				
Little Egret	<i>Egretta garzetta</i>	小白鷺	R	PRC(RC)	1	8	7	1	1	2			
Little Grebe	<i>Tachybaptus ruficollis</i>	小鸕鶿	R	LC						1			
Little Ringed Plover	<i>Charadrius dubius</i>	金眶鴝	WV, PM	LC						22			
Long-tailed Shrike	<i>Lanius schach</i>	棕背伯勞	R			1							
Marsh Sandpiper	<i>Tringa stagnatilis</i>	澤鷸	PM, WV	RC				1		1			
Masked Laughingthrush	<i>Pterorhinus perspicillatus</i>	黑臉噪鵲	R		3	5							
Northern Shoveler	<i>Spatula clypeata</i>	琵嘴鴨	WV	RC							11		
Olive-backed Pipit	<i>Anthus hodgsoni</i>	樹鵲	WV		1		9		8				9
Oriental Magpie-Robin	<i>Copsychus saularis</i>	鵲鵒	R		1	2							
Pallas's Leaf Warbler	<i>Phylloscopus proregulus</i>	黃腰柳鶯	WV		3	5			3				
Pied Avocet	<i>Recurvirostra avosetta</i>	反嘴鷸	WV	RC						5	20		
Plain Prinia	<i>Prinia inornata</i>	純色鷓鴣	R		2							1	
Red-throated Pipit	<i>Anthus cervinus</i>	紅喉鵲	CPM, WV	RC					3	28			

Common Name	Species Name	Chinese Name	Hong Kong Status	Conservation Status	Date			5/1/2023 (T1 & T2), 6/1/2023 (T3 & T5)					
					Weather Condition			Sunny, Sunny					
					Tidal Condition			Low					
					Tide Level (m)			1.48, 1.3					
					Start Time			1200, 1400					
					Abundance								
					Transect Walk								
					T1	T2	T3	T5					
WAL	DAL	SWH	P	Heard				Flight					
Red-whiskered Bulbul	<i>Pycnonotus jocosus</i>	紅耳鸛	R		6	8	2						
Richard's Pipit	<i>Anthus richardi</i>	理氏鸛	WV, PM						4				
Scaly-breasted Munia	<i>Lonchura punctulata</i>	斑文鳥	R						20				55
Spotted Dove	<i>Streptopelia chinensis</i>	珠頸斑鳩	R		1	2			3				52
Swinhoe's White-eye	<i>Zosterops simplex</i>	暗綠繡眼鳥	R		3	4							
White Wagtail	<i>Motacilla alba</i>	白鵲鵲	PM, WV		1	2			10	14			4
White-breasted Waterhen	<i>Amaurornis phoenicurus</i>	白胸苦惡鳥	R						3	1			
White-throated Kingfisher	<i>Halcyon smyrnensis</i>	白胸翡翠	R	(LC)			1			1			
Wood Sandpiper	<i>Tringa glareola</i>	林鵲	PM, WV	LC			1	3	1	5			2
Yellow-browed Warbler	<i>Phylloscopus inornatus</i>	黃眉柳鶯	WV, SpM		5	2							
Total No. of Species					17	17	12	8	15	17	3	1	8
Total No. of Conservation Interest Species					5	5	7	6	5	12	3	0	3

Common Name	Species Name	Chinese Name	Hong Kong Status	Conservation Status	Date		5/1/2023 (T1 & T2), 6/1/2023 (T3 & T5)						
					Weather Condition		Sunny, Sunny						
					Tidal Condition		Low						
					Tide Level (m)		1.48, 1.3						
					Start Time		1200, 1400						
					Abundance								
					Transect Walk								
					T1	T2	T3	T5					
								WAL	DAL	SWH	P	Heard	Flight

Note:

R – Resident; WV – Winter visitor; PM – Passage migrant; CPM - Common Passage Migrant; UPM – Uncommon passage migrant; SPM - Scarce Passage Migrant; CaM - Common autumn migrant;; USV - Uncommon Summer visitor; SpM – Spring migrant; Sv – Summer Visitor; UR – Uncommon resident;

Status was decided according to AFCD biodiversity website (www.hkbiodiversity.net)

Cap. 170: All bird species are under protection of Wild Animals Protection Ordinance

Cap.586 : Endangered Species of Animals and Plants Ordinance (Cap.586)

RC=Regional Concern; LC=Local Concern; PRC=Potential Regional Concern; GC=Global Concern; PGC=Potential Global Concern. Letters in parentheses indicate that the assessment is on the basis of restrictedness in breeding and/or roosting sites rather than in general occurrence (Fellowes et al. (2002)

WAL: Wet Agricultural Land

DAL: Dry Agricultural Land

SWH: Shallow Water Habitat

P: Pond

Appendix L1c. Avifauna Species Recorded for Water Birds Monitoring, 12 & 11 January 2023, High Tide

Common Name	Species Name	Chinese Name	Hong Kong Status	Conservation Status	Date			12/1/2023 (T1 & T2), 11/1/2023 (T3 & T5)					
					Weather Condition			Fine, Sunny					
					Tidal Condition			High					
					Tide Level (m)			1.5, 1.56					
					Start Time			1300, 1300					
					Abundance								
					Transect Walk								
					T1	T2	T3	T5					
WAL	DAL	SWH	P	Heard				Flight					
Amur Stonechat	<i>Saxicola stejnegeri</i>	黑喉石鵯	WV				3		27				1
Black-collared Starling	<i>Gracupica nigricollis</i>	黑領棕鳥	R		2				37	4			3
Black-crowned Night Heron	<i>Nycticorax nycticorax</i>	夜鷺	R, WV	LC					2				
Black-faced Spoonbill	<i>Platalea minor</i>	黑臉琵鷺	CWV	EN, (EN), PGC									2
Black-winged Stilt	<i>Himantopus himantopus</i>	黑翅長腳鷸	PM	RC			18	37	4	13			
Chestnut-eared Bunting	<i>Emberiza fucata</i>	栗耳鵯	SPM	LC					2				
Chinese Bulbul	<i>Pycnonotus sinensis</i>	白頭鵯	R		2				1				
Chinese Pond Heron	<i>Ardeola bacchus</i>	池鷺	R	PRC(RC)	1	2	3		6				
Cinereous Tit	<i>Parus cinereus</i>	蒼背山雀	R		2	1	2	2					1
Collared Crow	<i>Corvus torquatus</i>	白頸鴉	UR	LC, VU		3							
Common Greenshank	<i>Tringa nebularia</i>	青腳鷸	PM, WV	RC						3			
Common Myna	<i>Acridotheres tristis</i>	家八哥	UR				4						
Common Kingfisher	<i>Alcedo atthis</i>	普通翠鳥	R		13								
Common Sandpiper	<i>Actitis hypoleucos</i>	磯鷸	WV, PM		3	1	3						
Common Snipe	<i>Gallinago gallinago</i>	扇尾沙錐	WV, PM					13	6	1			

Common Name	Species Name	Chinese Name	Hong Kong Status	Conservation Status	Date			12/1/2023 (T1 & T2), 11/1/2023 (T3 & T5)					
					Weather Condition			Fine, Sunny					
					Tidal Condition			High					
					Tide Level (m)			1.5, 1.56					
					Start Time			1300, 1300					
					Abundance								
					Transect Walk								
					T1	T2	T3	T5					
			WAL	DAL	SWH	P	Heard	Flight					
Crested Goshawk	<i>Accipiter trivirgatus</i>	鳳頭鷹	R	(NT)			1						
Crested Myna	<i>Acridotheres cristatellus</i>	八哥	R			1			8				8
Daurian Redstart	<i>Phoenicurus aureoreus</i>	北紅尾鵯	WV				1						
Dusky Warbler	<i>Phylloscopus fuscatus</i>	褐柳鶯	PM, WV						1				
Eastern Cattle Egret	<i>Bubulcus coromandus</i>	牛背鷺	R, PM	(LC)				15					
Eastern Yellow Wagtail	<i>Motacilla tschutschensis</i>	東黃鵪鶉	PM, WV			1	1	1	12				
Eurasian Teal	<i>Anas crecca</i>	綠翅鴨	WV	RC					5	20			
Eurasian Tree Sparrow	<i>Passer montanus</i>	樹麻雀	R				5						35
Eurasian Wigeon	<i>Mareca penelope</i>	赤頸鴨	CWV	RC						15			
Great Cormorant	<i>Phalacrocorax carbo</i>	普通鸕鶿	CWV	PRC	1								1
Great Egret	<i>Ardea alba</i>	大白鷺	R, WV	PRC(RC)	3	6	5		2				
Greater Coucal	<i>Centropus sinensis</i>	褐翅鴉鵂	R	(VU)		1							
Green Sandpiper	<i>Tringa ochropus</i>	白腰草鶿	UPM, WV				3	1	1	1			
Grey Heron	<i>Ardea cinerea</i>	蒼鷺	WV	PRC	4		4						
Grey Wagtail	<i>Motacilla cinerea</i>	灰鵪鶉	WV				1						
House Swift	<i>Apus nipalensis</i>	小白腰雨燕	SpM, R			4	5						10
Little Bunting	<i>Emberiza pusilla</i>	小鵪鶉	CPM, WV						7				

Common Name	Species Name	Chinese Name	Hong Kong Status	Conservation Status	Date			12/1/2023 (T1 & T2), 11/1/2023 (T3 & T5)					
					Weather Condition			Fine, Sunny					
					Tidal Condition			High					
					Tide Level (m)			1.5, 1.56					
					Start Time			1300, 1300					
					Abundance								
					Transect Walk								
					T1	T2	T3	T5					
			WAL	DAL	SWH	P	Heard	Flight					
Little Egret	<i>Egretta garzetta</i>	小白鷺	R	PRC(RC)	12	34	6	1	1	1			1
Little Ringed Plover	<i>Charadrius dubius</i>	金眶鴝	WV, PM	LC			5	2	6				4
Long-tailed Shrike	<i>Lanius schach</i>	棕背伯勞	R			1			1				
Masked Laughingthrush	<i>Pterorhinus perspicillatus</i>	黑臉噪鵲	R		3	5			6				
Northern Shoveler	<i>Spatula clypeata</i>	琵嘴鴨	WV	RC						27			
Olive-backed Pipit	<i>Anthus hodgsoni</i>	樹鵲	WV			2	2		8				
Oriental Magpie-Robin	<i>Copsychus saularis</i>	鵲鵲	R			1							
Pallas's Leaf Warbler	<i>Phylloscopus proregulus</i>	黃腰柳鶯	WV		1	1							
Pied Avocet	<i>Recurvirostra avosetta</i>	反嘴鵲	WV	RC						22			
Plain Prinia	<i>Prinia inornata</i>	純色鷓鴣	R		2				7				
Red-throated Pipit	<i>Anthus cervinus</i>	紅喉鵲	CPM, WV	RC					1				
Red-whiskered Bulbul	<i>Pycnonotus jocosus</i>	紅耳鵲	R		5	18			8				
Richard's Pipit	<i>Anthus richardi</i>	理氏鵲	WV, PM						1				
Rock Dove	<i>Columba livia</i>	原鴿	R				4		1				3
Scaly-breasted Munia	<i>Lonchura punctulata</i>	斑文鳥	R						40				100
Spotted Dove	<i>Streptopelia chinensis</i>	珠頸斑鳩	R		2		5		3				1
Swinhoe's White-eye	<i>Zosterops simplex</i>	暗綠繡眼鳥	R			7							

Common Name	Species Name	Chinese Name	Hong Kong Status	Conservation Status	Date			12/1/2023 (T1 & T2), 11/1/2023 (T3 & T5)					
					Weather Condition			Fine, Sunny					
					Tidal Condition			High					
					Tide Level (m)			1.5, 1.56					
					Start Time			1300, 1300					
					Abundance								
					Transect Walk								
					T1	T2	T3	T5					
WAL	DAL	SWH	P	Heard				Flight					
White Wagtail	<i>Motacilla alba</i>	白鵲鵲	PM, WV		1	3	6		18				
White-breasted Waterhen	<i>Amaurornis phoenicurus</i>	白胸苦惡鳥	R						4	1			
White-throated Kingfisher	<i>Halcyon smyrnensis</i>	白胸翡翠	R	(LC)			1		1				
Wood Sandpiper	<i>Tringa glareola</i>	林鵲	PM, WV	LC				3		3			
Yellow-bellied Prinia	<i>Prinia flaviventris</i>	黃腹鷦鶯	R		1								
Yellow-browed Warbler	<i>Phylloscopus inornatus</i>	黃眉柳鶯	WV, SpM		6	2			4				
Total No. of Species					18	19	22	9	31	12	0	0	13
Total No. of Conservation Interest Species					5	5	8	5	9	8	0	0	4

Note:
R – Resident; WV – Winter visitor; PM – Passage migrant; CPM - Common Passage Migrant; UPM – Uncommon passage migrant; SPM - Scarce Passage Migrant; CaM - Common autumn migrant; USV - Uncommon Summer visitor; SpM – Spring migrant; UR – Uncommon resident; SWV –CWV - Common Winter Visitor;
Status was decided according to AFCD biodiversity website (www.hkbiodiversity.net)
Cap. 170: All bird species are under protection of Wild Animals Protection Ordinance
Cap.586 : Endangered Species of Animals and Plants Ordinance (Cap.586)
VU: Vulnerable in IUCN Red List Status
EN: Endangered in IUCN Red List Status
(EN): Endangered in China Red Data Book Status
RC=Regional Concern; LC=Local Concern; PRC=Potential Regional Concern; GC=Global Concern; PGC=Potential Global Concern. Letters in parentheses indicate that the assessment is on the basis of restrictedness in breeding and/or roosting sites rather than in general occurrence (Fellowes et al. (2002)
WAL: Wet Agricultural Land
DAL: Dry Agricultural Land

Common Name	Species Name	Chinese Name	Hong Kong Status	Conservation Status	Date		12/1/2023 (T1 & T2), 11/1/2023 (T3 & T5)							
					Weather Condition		Fine, Sunny							
					Tidal Condition		High							
					Tide Level (m)		1.5, 1.56							
					Start Time		1300, 1300							
					Abundance									
					Transect Walk									
					T1	T2	T3	T5						
								WAL	DAL	SWH	P	Heard	Flight	
SWH: Shallow Water Habitat P: Pond														

Appendix L1d. Avifauna Species Recorded for Water Birds Monitoring, 12 & 11 January 2023, Low Tide

Common Name	Species Name	Chinese Name	Hong Kong Status	Conservation Status	Date					12/1/2023 (T1 & T2), 11/1/2023 (T3 & T5)				
					Weather Condition					Overcast, Overcast				
					Tidal Condition					Low				
					Tide Level (m)					0.83, 0.31				
					Start Time					1100, 0900				
					Abundance									
					Transect Walk									
					T1	T2	T3	T5						
			WAL	DAL	SWH	P	Heard	Flight						
Amur Stonechat	<i>Saxicola stejnegeri</i>	黑喉石鵯	WV					4						
Black Kite	<i>Milvus migrans</i>	黑鳶	R, WV									1		
Black-collared Starling	<i>Gracupica nigricollis</i>	黑領棕鳥	R			2	2	2	4			1		
Black-crowned Night Heron	<i>Nycticorax nycticorax</i>	夜鷺	R, WV	LC					2					
Black-winged Stilt	<i>Himantopus himantopus</i>	黑翅長腳鷸	PM	RC			21	10	2	18		6		
Chinese Bulbul	<i>Pycnonotus sinensis</i>	白頭鵯	R		2									
Chinese Pond Heron	<i>Ardeola bacchus</i>	池鷺	R	PRC(RC)		2	1	4	4			1		
Collared Crow	<i>Corvus torquatus</i>	白頸鴉	UR	LC, VU		1								
Common Greenshank	<i>Tringa nebularia</i>	青腳鷸	PM, WV	RC			1	1						
Common Myna	<i>Acridotheres tristis</i>	家八哥	UR						37			2		
Common Sandpiper	<i>Actitis hypoleucos</i>	磯鷸	WV, PM				2		3					
Common Snipe	<i>Gallinago gallinago</i>	扇尾沙錐	WV, PM					4	1			1		
Common Tailorbird	<i>Orthotomus sutorius</i>	長尾縫葉鶯	R			1			1					
Crested Myna	<i>Acridotheres cristatellus</i>	八哥	R				10		51			12		
Daurian Redstart	<i>Phoenicurus aureus</i>	北紅尾鵯	WV			1		2	1					

Common Name	Species Name	Chinese Name	Hong Kong Status	Conservation Status	Date				12/1/2023 (T1 & T2), 11/1/2023 (T3 & T5)				
					Weather Condition				Overcast, Overcast				
					Tidal Condition				Low				
					Tide Level (m)				0.83, 0.31				
					Start Time				1100, 0900				
					Abundance								
					Transect Walk								
					T1	T2	T3	T5					
WAL	DAL	SWH	P	Heard				Flight					
Dusky Warbler	<i>Phylloscopus fuscatus</i>	褐柳鶯	PM, WV					2					
Eastern Cattle Egret	<i>Bubulcus coromandus</i>	牛背鶯	R, PM	(LC)		1		14					
Eastern Yellow Wagtail	<i>Motacilla tschutschensis</i>	東黃鵪鶉	PM, WV					2	3				
Eurasian Teal	<i>Anas crecca</i>	綠翅鴨	WV	RC					10	17			
Eurasian Tree Sparrow	<i>Passer montanus</i>	樹麻雀	R				5		70				
Eurasian Wigeon	<i>Mareca penelope</i>	赤頸鴨	CWV	RC						20			
Great Cormorant	<i>Phalacrocorax carbo</i>	普通鸕鶿	CWV	PRC		1							
Great Egret	<i>Ardea alba</i>	大白鶯	R, WV	PRC(RC)			2			1		1	
Green Sandpiper	<i>Tringa ochropus</i>	白腰草鶿	UPM, WV				5	1		1		1	
Grey Heron	<i>Ardea cinerea</i>	蒼鶯	WV	PRC			1						
Grey Wagtail	<i>Motacilla cinerea</i>	灰鵪鶉	WV				1						
Grey-headed Lapwing	<i>Vanellus cinereus</i>	灰頭麥雞	WV, PM	LC					1				
House Swift	<i>Apus nipalensis</i>	小白腰雨燕	SpM, R		3		20					20	
Little Bunting	<i>Emberiza pusilla</i>	小鵪	CPM, WV					15	28				
Little Egret	<i>Egretta garzetta</i>	小白鶯	R	PRC(RC)	4	13							
Little Grebe	<i>Tachybaptus ruficollis</i>	小鶯鶇	R	LC						2			
Little Ringed Plover	<i>Charadrius dubius</i>	金眶鶇	WV, PM	LC			1		3				

Common Name	Species Name	Chinese Name	Hong Kong Status	Conservation Status	Date				12/1/2023 (T1 & T2), 11/1/2023 (T3 & T5)				
					Weather Condition				Overcast, Overcast				
					Tidal Condition				Low				
					Tide Level (m)				0.83, 0.31				
					Start Time				1100, 0900				
					Abundance								
					Transect Walk								
					T1	T2	T3	T5					
WAL	DAL	SWH	P	Heard				Flight					
Long-tailed Shrike	<i>Lanius schach</i>	棕背伯勞	R					2					
Marsh Sandpiper	<i>Tringa stagnatilis</i>	澤鷸	PM, WV	RC				2					
Masked Laughingthrush	<i>Pterorhinus perspicillatus</i>	黑臉噪鵲	R			1			8				
Northern Shoveler	<i>Spatula clypeata</i>	琵嘴鴨	WV	RC						25			
Olive-backed Pipit	<i>Anthus hodgsoni</i>	樹鵲	WV			2	13		6				
Oriental Magpie-Robin	<i>Copsychus saularis</i>	鵲鴝	R			2	1		2				
Oriental Turtle dove	<i>Streptopelia orientalis</i>	山斑鳩	WV, PM						2				
Pallas's Leaf Warbler	<i>Phylloscopus proregulus</i>	黃腰柳鶯	WV			2							
Plain Prinia	<i>Prinia inornata</i>	純色鷓鴣	R		1				5		2		
Pied Avocet	<i>Recurvirostra avosetta</i>	反嘴鷸	WV	RC						12		4	
Red-throated Pipit	<i>Anthus cervinus</i>	紅喉鵲	CPM, WV	RC				1	13				
Red-whiskered Bulbul	<i>Pycnonotus jocosus</i>	紅耳鵲	R		12	5							
Richard's Pipit	<i>Anthus richardi</i>	理氏鵲	WV, PM						5			30	
Rock Dove	<i>Columba livia</i>	原鴿	R			10		21					
Scaly-breasted Munia	<i>Lonchura punctulata</i>	斑文鳥	R						90			70	
Spotted Dove	<i>Streptopelia chinensis</i>	珠頸斑鳩	R		1	3	3	1				30	
Swinhoe's White-eye	<i>Zosterops simplex</i>	暗綠繡眼鳥	R		10								

Common Name	Species Name	Chinese Name	Hong Kong Status	Conservation Status	Date			12/1/2023 (T1 & T2), 11/1/2023 (T3 & T5)					
					Weather Condition			Overcast, Overcast					
					Tidal Condition			Low					
					Tide Level (m)			0.83, 0.31					
					Start Time			1100, 0900					
					Abundance								
					Transect Walk								
					T1	T2	T3	T5					
			WAL	DAL	SWH	P	Heard	Flight					
White-breasted Waterhen	<i>Amaurornis phoenicurus</i>	白胸苦惡鳥	R					3					
White-throated Kingfisher	<i>Halcyon smyrnensis</i>	白胸翡翠	R	(LC)					1				
White Wagtail	<i>Motacilla alba</i>	白鵲鵲	PM, WV		3	4	5	7	5				
Wood Sandpiper	<i>Tringa glareola</i>	林鵲	PM, WV	LC			6		1				
Yellow-browed Warbler	<i>Phylloscopus inornatus</i>	黃眉柳鶯	WV, SpM						4				
Zitting Cisticola	<i>Cisticola juncidis</i>	棕扇尾鶯	PM, WV	LC				1					
Total No. of Species					8	16	18	16	32	8	0	1	14
Total No. of Conservation Interest Species					1	5	7	7	9	7	0	0	4

Note:
R – Resident; WV – Winter visitor; PM – Passage migrant; CPM - Common Passage Migrant; UPM – Uncommon passage migrant; SpM – Spring migrant; UR – Uncommon resident; CWV - Common Winter Visitor
Status was decided according to AFCD biodiversity website (www.hkbiobiodiversity.net)
Cap. 170: All bird species are under protection of Wild Animals Protection Ordinance
Cap.586 : Endangered Species of Animals and Plants Ordinance (Cap.586)
RC=Regional Concern; LC=Local Concern; PRC=Potential Regional Concern; GC=Global Concern; PGC=Potential Global Concern. Letters in parentheses indicate that the assessment is on the basis of restrictedness in breeding and/or roosting sites rather than in general occurrence (Fellowes et al. (2002)
WAL: Wet Agricultural Land
DAL: Dry Agricultural Land
SWH: Shallow Water Habitat
P: Pond

Appendix L1e. Avifauna Species Recorded for Water Birds Monitoring, 19 & 20 January 2023, High Tide

Common Name	Species Name	Chinese Name	Hong Kong Status	Conservation Status	Date				19/1/2023 (T1 & T2), 20/1/2023 (T3 & T5)				
					Weather Condition				Sunny, Drizzle				
					Tidal Condition				High				
					Tide Level (m)				1.63, 1.51				
					Start Time				1600, 1400				
					Abundance								
					Transect Walk								
					T1	T2	T3	T5					
WAL	DAL	SWH	P	Heard				Flight					
Amur Stonechat	<i>Saxicola stejnegeri</i>	黑喉石鵯	WV					3					
Black Drongo	<i>Dicrurus macrocercus</i>	黑卷尾	Sv		2								
Black-collared Starling	<i>Gracupica nigricollis</i>	黑領棕鳥	R		1	2		4					
Black-winged Kite	<i>Elanus caeruleus</i>	黑翅鳶	OV	LC, (VU)								1	
Black-winged Stilt	<i>Himantopus himantopus</i>	黑翅長腳鷸	PM	RC			30	6	20	36	3	1	
Chinese Bulbul	<i>Pycnonotus sinensis</i>	白頭鵯	R			2		3					
Chinese Pond Heron	<i>Ardeola bacchus</i>	池鷺	R	PRC(RC)	3	3	2	1	6	1		2	
Cinereous Tit	<i>Parus cinereus</i>	蒼背山雀	R		1								
Common Greenshank	<i>Tringa nebularia</i>	青腳鷸	PM, WV	RC		1	1					2	
Common Kestrel	<i>Falco tinnunculus</i>	紅隼	CaM, WV	Cap. 586								1	
Common Myna	<i>Acridotheres tristis</i>	家八哥	UR					6					
Common Sandpiper	<i>Actitis hypoleucos</i>	磯鷸	WV, PM		1	2	2		1				
Common Snipe	<i>Gallinago gallinago</i>	扇尾沙錐	WV, PM					2	4			1	
Common Tailorbird	<i>Orthotomus sutorius</i>	長尾縫葉鶯	R		2	2			1			1	
Crested Myna	<i>Acridotheres cristatellus</i>	八哥	R			4			30				

Common Name	Species Name	Chinese Name	Hong Kong Status	Conservation Status	Date			19/1/2023 (T1 & T2), 20/1/2023 (T3 & T5)					
					Weather Condition			Sunny, Drizzle					
					Tidal Condition			High					
					Tide Level (m)			1.63, 1.51					
					Start Time			1600, 1400					
					Abundance								
					Transect Walk								
					T1	T2	T3	T5					
			WAL	DAL	SWH	P	Heard	Flight					
Daurian Redstart	<i>Phoenicurus aureus</i>	北紅尾鵯	WV			1			1				2
Dusky Warbler	<i>Phylloscopus fuscatus</i>	褐柳鶯	PM, WV						4				
Eastern Cattle Egret	<i>Bubulcus coromandus</i>	牛背鶯	R, PM	(LC)					5				
Eastern Yellow Wagtail	<i>Motacilla tschutschensis</i>	東黃鵯鵯	PM, WV		1	1			14				
Eurasian Teal	<i>Anas crecca</i>	綠翅鴨	WV	RC						22			
Eurasian Tree Sparrow	<i>Passer montanus</i>	樹麻雀	R			7							
Great Egret	<i>Ardea alba</i>	大白鶯	R, WV	PRC(RC)	6		5						
Greater Coucal	<i>Centropus sinensis</i>	褐翅鴉鵯	R	(VU)					2				
Green Sandpiper	<i>Tringa ochropus</i>	白腰草鶯	UPM, WV		1		2						
Grey Heron	<i>Ardea cinerea</i>	蒼鶯	WV	PRC	3	1	2	1					1
Grey-backed Thrush	<i>Turdus hortulorum</i>	灰背鶯	WV, PM			2							
House Swift	<i>Apus nipalensis</i>	小白腰雨燕	SpM, R										7
Little Bunting	<i>Emberiza pusilla</i>	小鶯	CPM, WV						7				
Little Egret	<i>Egretta garzetta</i>	小白鶯	R	PRC(RC)	27	68	11	1	1				1
Little Ringed Plover	<i>Charadrius dubius</i>	金眶鶯	WV, PM	LC		3			4				
Long-tailed Shrike	<i>Lanius schach</i>	棕背伯勞	R						1				
Masked Laughingthrush	<i>Pterorhinus perspicillatus</i>	黑臉噪鶯	R		2	14			11				

Common Name	Species Name	Chinese Name	Hong Kong Status	Conservation Status	Date			19/1/2023 (T1 & T2), 20/1/2023 (T3 & T5)					
					Weather Condition			Sunny, Drizzle					
					Tidal Condition			High					
					Tide Level (m)			1.63, 1.51					
					Start Time			1600, 1400					
					Abundance								
					Transect Walk								
					T1	T2	T3	T5					
			WAL	DAL	SWH	P	Heard	Flight					
Northern Shoveler	<i>Spatula clypeata</i>	琵嘴鴨	WV	RC						20			
Olive-backed Pipit	<i>Anthus hodgsoni</i>	樹鵲	WV		1	4	3		12				
Oriental Magpie-Robin	<i>Copsychus saularis</i>	鵲鵯	R		1				1				2
Pallas's Leaf Warbler	<i>Phylloscopus proregulus</i>	黃腰柳鶯	WV		1	1							
Plain Prinia	<i>Prinia inornata</i>	純色鷓鴣	R		2				2			2	
Pied Avocet	<i>Recurvirostra avosetta</i>	反嘴鹮	WV	RC					2	12	3		1
Pied Kingfisher	<i>Ceryle rudis</i>	斑魚狗	UR	(LC)			2						
Red-flanked Bluetail	<i>Tarsiger cyanurus</i>	紅脇藍尾鵯	WV, PM						1				
Red-rumped Swallow	<i>Cecropis daurica</i>	金腰燕	UPM						4				7
Red-throated Pipit	<i>Anthus cervinus</i>	紅喉鵲	CPM, WV	RC					6				
Red-whiskered Bulbul	<i>Pycnonotus jocosus</i>	紅耳鵯	R		4	12							
Richard's Pipit	<i>Anthus richardi</i>	理氏鵲	WV, PM						5				
Rock Dove	<i>Columba livia</i>	原鴿	R			26			19				
Scaly-breasted Munia	<i>Lonchura punctulata</i>	斑文鳥	R		7			9	123				
Scarlet Minivet	<i>Pericrocotus speciosus</i>	赤紅山椒鳥	R						5				
Spotted Dove	<i>Streptopelia chinensis</i>	珠頸斑鳩	R		3	3							5
Swinhoe's White-eye	<i>Zosterops simplex</i>	暗綠繡眼鳥	R			3			1				

Common Name	Species Name	Chinese Name	Hong Kong Status	Conservation Status	Date				19/1/2023 (T1 & T2), 20/1/2023 (T3 & T5)				
					Weather Condition				Sunny, Drizzle				
					Tidal Condition				High				
					Tide Level (m)				1.63, 1.51				
					Start Time				1600, 1400				
					Abundance								
					Transect Walk								
					T1	T2	T3	T5					
WAL	DAL	SWH	P	Heard				Flight					
White Wagtail	<i>Motacilla alba</i>	白鵲鵯	PM, WV		2	2	2	2	3				1
White-breasted Waterhen	<i>Amaurornis phoenicurus</i>	白胸苦惡鳥	R					5	4				1
Wood Sandpiper	<i>Tringa glareola</i>	林鵲	PM, WV	LC			1	3	3	1			
Yellow-bellied Prinia	<i>Prinia flaviventris</i>	黃腹鵪鶉	R									2	
Yellow-breasted Bunting	<i>Emberiza aureola</i>	黃胸鵪	PM	(EN), RC					1				
Yellow-browed Warbler	<i>Phylloscopus inornatus</i>	黃眉柳鵪	WV, SpM		2				1				
Total No. of Species					21	22	12	9	37	6	2	2	17
Total No. of Conservation Interest Species					4	5	8	5	10	6	2	0	8

Common Name	Species Name	Chinese Name	Hong Kong Status	Conservation Status	Date			19/1/2023 (T1 & T2), 20/1/2023 (T3 & T5)					
					Weather Condition			Sunny, Drizzle					
					Tidal Condition			High					
					Tide Level (m)			1.63, 1.51					
					Start Time			1600, 1400					
					Abundance								
					Transect Walk								
					T1	T2	T3	T5					
								WAL	DAL	SWH	P	Heard	Flight

Note:

R – Resident; WV – Winter visitor; PM – Passage migrant; CPM - Common Passage Migrant; UPM – Uncommon passage migrant; SPM - Scarce Passage Migrant; CaM - Common autumn migrant; SpM – Spring migrant; UR – Uncommon resident; CWV - Common Winter Visitor; OV – Occasional Visitor

Status was decided according to AFCD biodiversity website (www.hkbiodiversity.net)

Cap. 170: All bird species are under protection of Wild Animals Protection Ordinance

Cap.586 : Endangered Species of Animals and Plants Ordinance (Cap.586)

(EN): Endangered in Red List of China Vertebrate

VU: Vulnerable in IUCN Red List Status

RC=Regional Concern; LC=Local Concern; PRC=Potential Regional Concern; GC=Global Concern; PGC=Potential Global Concern. Letters in parentheses indicate that the assessment is on the basis of restrictedness in breeding and/or roosting sites rather than in general occurrence (Fellowes et al. (2002)

WAL: Wet Agricultural Land

DAL: Dry Agricultural Land

SWH: Shallow Water Habitat

P: Pond

Appendix L1f. Avifauna Species Recorded for Water Birds Monitoring, 19 & 20 January 2023, Low Tide

Common Name	Species Name	Chinese Name	Hong Kong Status	Conservation Status	Date				19/1/2023 (T1 & T2), 20/1/2023 (T3 & T5)					
					Weather Condition				Sunny, Overcast					
					Tidal Condition				Low					
					Tide Level (m)				1.26, 1.29					
					Start Time				1000, 1000					
					Abundance									
					Transect Walk									
					T1	T2	T3	T5						
			WAL	DAL	SWH	P	Heard	Flight						
Amur Stonechat	<i>Saxicola stejnegeri</i>	黑喉石鵯	WV			1	1		5					
Black Kite	<i>Milvus migrans</i>	黑鳶	R, WV		1									
Black-collared Starling	<i>Gracupica nigricollis</i>	黑領棕鳥	R						6					
Black-faced Bunting	<i>Emberiza spodocephala</i>	灰頭鵯	WV, PM						2					
Black-winged Stilt	<i>Himantopus himantopus</i>	黑翅長腳鵯	PM	RC			31	2		44				
Chinese Bulbul	<i>Pycnonotus sinensis</i>	白頭鵯	R			4			5					
Chinese Pond Heron	<i>Ardeola bacchus</i>	池鷺	R	PRC(RC)	3	3	4		4	1			3	
Cinereous Tit	<i>Parus cinereus</i>	蒼背山雀	R				1							
Collared Crow	<i>Corvus torquatus</i>	白頸鴉	UR	LC, VU			1							
Common Greenshank	<i>Tringa nebularia</i>	青腳鵯	PM, WV	RC			1	2	1	2				
Common Kingfisher	<i>Alcedo atthis</i>	普通翠鳥	R			1								
Common Moorhen	<i>Gallinula chloropus</i>	黑水雞	R						1	1				
Common Myna	<i>Acridotheres tristis</i>	家八哥	UR						7					
Common Sandpiper	<i>Actitis hypoleucos</i>	磯鵯	WV, PM			1	5		4					
Common Snipe	<i>Gallinago gallinago</i>	扇尾沙錐	WV, PM						11				3	

Common Name	Species Name	Chinese Name	Hong Kong Status	Conservation Status	Date			19/1/2023 (T1 & T2), 20/1/2023 (T3 & T5)					
					Weather Condition			Sunny, Overcast					
					Tidal Condition			Low					
					Tide Level (m)			1.26, 1.29					
					Start Time			1000, 1000					
					Abundance								
					Transect Walk								
					T1	T2	T3	T5					
			WAL	DAL	SWH	P	Heard	Flight					
Common Tailorbird	<i>Orthotomus sutorius</i>	長尾縫葉鶯	R		1								
Crested Myna	<i>Acridotheres cristatellus</i>	八哥	R					19	20			19	
Daurian Redstart	<i>Phoenicurus auroreus</i>	北紅尾鵯	WV		2	1	1		1				
Dusky Warbler	<i>Phylloscopus fuscatus</i>	褐柳鶯	PM, WV						1				
Eastern Cattle Egret	<i>Bubulcus coromandus</i>	牛背鶯	R, PM	(LC)				15				1	
Eastern Yellow Wagtail	<i>Motacilla tschutschensis</i>	東黃鵯鵯	PM, WV						7				
Eurasian Teal	<i>Anas crecca</i>	綠翅鴨	WV	RC						30			
Eurasian Tree Sparrow	<i>Passer montanus</i>	樹麻雀	R						40				
Eurasian Wigeon	<i>Mareca penelope</i>	赤頸鴨	CWV	RC						15			
Great Egret	<i>Ardea alba</i>	大白鶯	R, WV	PRC(RC)			1		2			1	
Green Sandpiper	<i>Tringa ochropus</i>	白腰草鶯	UPM, WV				3			2			
Grey Heron	<i>Ardea cinerea</i>	蒼鶯	WV	PRC			2						
Grey-backed Thrush	<i>Turdus hortulorum</i>	灰背鶯	WV, PM			2							
Grey-headed Lapwing	<i>Vanellus cinereus</i>	灰頭麥雞	WV, PM	LC					1				
House Swift	<i>Apus nipalensis</i>	小白腰雨燕	SpM, R									16	
Little Bunting	<i>Emberiza pusilla</i>	小鵯	CPM, WV						15				
Little Egret	<i>Egretta garzetta</i>	小白鶯	R	PRC(RC)	24	28	2		1	3		5	

Common Name	Species Name	Chinese Name	Hong Kong Status	Conservation Status	Date			19/1/2023 (T1 & T2), 20/1/2023 (T3 & T5)					
					Weather Condition			Sunny, Overcast					
					Tidal Condition			Low					
					Tide Level (m)			1.26, 1.29					
					Start Time			1000, 1000					
					Abundance								
					Transect Walk								
					T1	T2	T3	T5					
			WAL	DAL	SWH	P	Heard	Flight					
Little Ringed Plover	<i>Charadrius dubius</i>	金眶鸕	WV, PM	LC			6	6	2	3			1
Long-tailed Shrike	<i>Lanius schach</i>	棕背伯勞	R			2			2				
Marsh Sandpiper	<i>Tringa stagnatilis</i>	澤鵒	PM, WV	RC				1					
Masked Laughingthrush	<i>Pterorhinus perspicillatus</i>	黑臉噪鵒	R			3	7		6			2	
Northern Shoveler	<i>Spatula clypeata</i>	琵嘴鴨	WV	RC						17			
Olive-backed Pipit	<i>Anthus hodgsoni</i>	樹鵒	WV		2	8	7		11				
Oriental Magpie	<i>Pica serica</i>	喜鵒	R						1				
Oriental Magpie-Robin	<i>Copsychus saularis</i>	鵲鵒	R		1	1			1				
Pallas's Leaf Warbler	<i>Phylloscopus proregulus</i>	黃腰柳鶯	WV		2				1				
Plain Prinia	<i>Prinia inornata</i>	純色鷓鴣	R						8				
Pied Avocet	<i>Recurvirostra avosetta</i>	反嘴鵒	WV	RC						18			
Red-flanked Bluetail	<i>Tarsiger cyanurus</i>	紅脇藍尾鵒	WV, PM						1				
Red-throated Pipit	<i>Anthus cervinus</i>	紅喉鵒	CPM, WV	RC						7			
Red-whiskered Bulbul	<i>Pycnonotus jocosus</i>	紅耳鵒	R		5	12							
Richard's Pipit	<i>Anthus richardi</i>	理氏鵒	WV, PM						3				
Rock Dove	<i>Columba livia</i>	原鵒	R			13			21				
Scaly-breasted Munia	<i>Lonchura punctulata</i>	斑文鳥	R				13		74				

Common Name	Species Name	Chinese Name	Hong Kong Status	Conservation Status	Date			19/1/2023 (T1 & T2), 20/1/2023 (T3 & T5)					
					Weather Condition			Sunny, Overcast					
					Tidal Condition			Low					
					Tide Level (m)			1.26, 1.29					
					Start Time			1000, 1000					
					Abundance								
					Transect Walk								
					T1	T2	T3	T5					
WAL	DAL	SWH	P	Heard				Flight					
Spotted Dove	<i>Streptopelia chinensis</i>	珠頸斑鳩	R			2	4		5				
Swinhoe's White-eye	<i>Zosterops simplex</i>	暗綠繡眼鳥	R		6	5			3				
White Wagtail	<i>Motacilla alba</i>	白鵲鵲	PM, WV		4	4	6		15				2
White-breasted Waterhen	<i>Amaurornis phoenicurus</i>	白胸苦惡鳥	R				1		10				3
White-rumped Munia	<i>Lonchura striata</i>	白腰文鳥	R						1				
White-throated Kingfisher	<i>Halcyon smyrnensis</i>	白胸翡翠	R	(LC)	1		1		1				
Wood Sandpiper	<i>Tringa glareola</i>	林鵲	PM, WV	LC			1	5	1	4			2
Yellow-bellied Prinia	<i>Prinia flaviventris</i>	黃腹鷦鶯	R		1							2	
Yellow-browed Warbler	<i>Phylloscopus inornatus</i>	黃眉柳鶯	WV, SpM		1	1			1				
Zitting Cisticola	<i>Cisticola juncidis</i>	棕扇尾鶯	PM, WV	LC					2				
Total No. of Species					14	18	21	6	40	14	0	2	11
Total No. of Conservation Interest Species					3	2	10	6	9	11	0	0	6

Common Name	Species Name	Chinese Name	Hong Kong Status	Conservation Status	Date		19/1/2023 (T1 & T2), 20/1/2023 (T3 & T5)					
					Weather Condition		Sunny, Overcast					
					Tidal Condition		Low					
					Tide Level (m)		1.26, 1.29					
					Start Time		1000, 1000					
					Abundance							
					Transect Walk							
					T1	T2	T3	T5				
			WAL	DAL	SWH	P	Heard	Flight				

Note:

R – Resident; WV – Winter visitor; PM – Passage migrant; CPM - Common Passage Migrant; UPM – Uncommon passage migrant; SPM - Scarce Passage Migrant; CaM - Common autumn migrant;; SpM – Spring migrant; Sv – Summer Visitor; UR – Uncommon resident; SWV – Scarce winter visitor; CWV - Common Winter Visitor; OV - Occasional visitor

Status was decided according to AFCD biodiversity website (www.hkbiodiversity.net)

Cap. 170: All bird species are under protection of Wild Animals Protection Ordinance

Cap.586 : Endangered Species of Animals and Plants Ordinance (Cap.586)

VU: Vulnerable in IUCN Red List Status

RC=Regional Concern; LC=Local Concern; PRC=Potential Regional Concern; GC=Global Concern; PGC=Potential Global Concern. Letters in parentheses indicate that the assessment is on the basis of restrictedness in breeding and/or roosting sites rather than in general occurrence (Fellowes et al. (2002)

WAL: Wet Agricultural Land

DAL: Dry Agricultural Land

SWH: Shallow Water Habitat

P: Pond

Appendix L1g. Avifauna Species Recorded for Water Birds Monitoring, 26 & 27 January 2023, High Tide

Common Name	Species Name	Chinese Name	Hong Kong Status	Conservation Status	Date				26/1/2023 (T1 & T2), 27/1/2023 (T3 & T5)				
					Weather Condition				Fine, Fine				
					Tidal Condition				High				
					Tide Level (m)				1.76, 1.78				
					Start Time				1600, 1400				
					Abundance								
					Transect Walk								
					T1	T2	T3	T5					
			WAL	DAL	SWH	P	Heard	Flight					
Amur Stonechat	<i>Saxicola stejnegeri</i>	黑喉石鵯	WV				1		1				
Black Kite	<i>Milvus migrans</i>	黑鳶	R, WV		2	1	1						1
Black-collared Starling	<i>Gracupica nigricollis</i>	黑領椋鳥	R		1	4	2		4				
Black-winged Kite	<i>Elanus caeruleus</i>	黑翅鳶	OV	LC, (VU)									1
Black-winged Stilt	<i>Himantopus himantopus</i>	黑翅長腳鷸	PM	RC			6	14		70			3
Chinese Blackbird	<i>Turdus mandarinus</i>	烏鶇	CWV						1				
Chinese Bulbul	<i>Pycnonotus sinensis</i>	白頭鶇	R				4						
Chinese Pond Heron	<i>Ardeola bacchus</i>	池鷺	R	PRC(RC)	3	6	3		8	2			
Cinereous Tit	<i>Parus cinereus</i>	蒼背山雀	R						1				
Collared Crow	<i>Corvus torquatus</i>	白頸鴉	UR	LC, VU	1		3						
Common Greenshank	<i>Tringa nebularia</i>	青腳鷸	PM, WV	RC		1	2			3			
Common Kestrel	<i>Falco tinnunculus</i>	紅隼	CaM, WV	Cap. 586									1
Common Kingfisher	<i>Alcedo atthis</i>	普通翠鳥	R		1	1							
Common Myna	<i>Acridotheres tristis</i>	家八哥	UR						12				
Common Sandpiper	<i>Actitis hypoleucos</i>	磯鷸	WV, PM				1			1			

Common Name	Species Name	Chinese Name	Hong Kong Status	Conservation Status	Date			26/1/2023 (T1 & T2), 27/1/2023 (T3 & T5)					
					Weather Condition			Fine, Fine					
					Tidal Condition			High					
					Tide Level (m)			1.76, 1.78					
					Start Time			1600, 1400					
					Abundance								
					Transect Walk								
					T1	T2	T3	T5					
			WAL	DAL	SWH	P	Heard	Flight					
Common Snipe	<i>Gallinago gallinago</i>	扇尾沙錐	WV, PM				1		1			4	
Common Tailorbird	<i>Orthotomus sutorius</i>	長尾縫葉鶯	R					3					
Crested Myna	<i>Acridotheres cristatellus</i>	八哥	R		15	1	4		50			33	
Daurian Redstart	<i>Phoenicurus aureus</i>	北紅尾鵯	WV		1	1	1		2				
Dusky Thrush	<i>Turdus eunomus</i>	斑鶇	SWV					1					
Eastern Cattle Egret	<i>Bubulcus coromandus</i>	牛背鷺	R, PM	(LC)					22				
Eastern Yellow Wagtail	<i>Motacilla tschutschensis</i>	東黃鵪鶉	PM, WV				2		13				
Eurasian Teal	<i>Anas crecca</i>	綠翅鴨	WV	RC				1		1			
Eurasian Tree Sparrow	<i>Passer montanus</i>	樹麻雀	R			5			25				
Great Cormorant	<i>Phalacrocorax carbo</i>	普通鸕鶿	CWV	PRC	2								
Great Egret	<i>Ardea alba</i>	大白鷺	R, WV	PRC(RC)	3	5	4						
Greater Coucal	<i>Centropus sinensis</i>	褐翅鴉鵂	R	(VU)					1				
Green Sandpiper	<i>Tringa ochropus</i>	白腰草鵪	UPM, WV		1	1	2						
Grey Heron	<i>Ardea cinerea</i>	蒼鷺	WV	PRC		1	3					1	
House Swift	<i>Apus nipalensis</i>	小白腰雨燕	SpM, R									37	
Intermediate Egret	<i>Ardea intermedia</i>	中白鷺	CPM	RC		2							
Little Bunting	<i>Emberiza pusilla</i>	小鵪	CPM, WV						8				

Common Name	Species Name	Chinese Name	Hong Kong Status	Conservation Status	Date			26/1/2023 (T1 & T2), 27/1/2023 (T3 & T5)					
					Weather Condition			Fine, Fine					
					Tidal Condition			High					
					Tide Level (m)			1.76, 1.78					
					Start Time			1600, 1400					
					Abundance								
					Transect Walk								
					T1	T2	T3	T5					
			WAL	DAL	SWH	P	Heard	Flight					
Little Egret	<i>Egretta garzetta</i>	小白鷺	R	PRC(RC)		30	12	1	1	2			1
Little Ringed Plover	<i>Charadrius dubius</i>	金眶鴝	WV, PM	LC					1	14			
Long-tailed Shrike	<i>Lanius schach</i>	棕背伯勞	R										1
Marsh Sandpiper	<i>Tringa stagnatilis</i>	澤鵲	PM, WV	RC						1			
Masked Laughingthrush	<i>Pterorhinus perspicillatus</i>	黑臉噪鵲	R		5	1			12				
Northern Shoveler	<i>Spatula clypeata</i>	琵嘴鴨	WV	RC					4				
Olive-backed Pipit	<i>Anthus hodgsoni</i>	樹鵲	WV				10		12				
Oriental Magpie-Robin	<i>Copsychus saularis</i>	鵲鴝	R		1		1						
Plain Prinia	<i>Prinia inornata</i>	純色鷓鴣	R		3				2				
Pied Avocet	<i>Recurvirostra avosetta</i>	反嘴鵲	WV	RC						9			
Pied Kingfisher	<i>Ceryle rudis</i>	斑魚狗	UR	(LC)			1						
Red-billed Starling	<i>Spodiopsar sericeus</i>	絲光椋鳥	WV	GC	3								
Red-throated Pipit	<i>Anthus cervinus</i>	紅喉鵲	CPM, WV	RC					8				
Red-whiskered Bulbul	<i>Pycnonotus jocosus</i>	紅耳鶇	R		7	8	6						
Richard's Pipit	<i>Anthus richardi</i>	理氏鵲	WV, PM						1				
Rock Dove	<i>Columba livia</i>	原鴝	R			9			13				
Scaly-breasted Munia	<i>Lonchura punctulata</i>	斑文鳥	R						155				
Spotted Dove	<i>Streptopelia chinensis</i>	珠頸斑鳩	R			2	4		12				

Common Name	Species Name	Chinese Name	Hong Kong Status	Conservation Status	Date				26/1/2023 (T1 & T2), 27/1/2023 (T3 & T5)				
					Weather Condition				Fine, Fine				
					Tidal Condition				High				
					Tide Level (m)				1.76, 1.78				
					Start Time				1600, 1400				
					Abundance								
					Transect Walk								
					T1	T2	T3	T5					
			WAL	DAL	SWH	P	Heard	Flight					
Swinhoe's White-eye	<i>Zosterops simplex</i>	暗綠繡眼鳥	R		1	1			2				
White Wagtail	<i>Motacilla alba</i>	白鵲鴿	PM, WV		1	5	4		16	2			2
White-breasted Waterhen	<i>Amaurornis phoenicurus</i>	白胸苦惡鳥	R					4					
White-throated Kingfisher	<i>Halcyon smyrnensis</i>	白胸翡翠	R	(LC)					1				
Wood Sandpiper	<i>Tringa glareola</i>	林鵲	PM, WV	LC				4	4	7			
Yellow-browed Warbler	<i>Phylloscopus inornatus</i>	黃眉柳鶯	WV, SpM						1				
Zitting Cisticola	<i>Cisticola juncidis</i>	棕扇尾鶯	PM, WV	LC					1				
Total No. of Species					17	19	22	6	32	12	0	0	11
Total No. of Conservation Interest Species					5	6	8	4	10	7	0	0	5

Note:
R – Resident; WV – Winter visitor; PM – Passage migrant; CPM - Common Passage Migrant; UPM – Uncommon passage migrant; SPM - Scarce Passage Migrant; CaM - Common autumn migrant; SpM – Spring migrant; Sv – Summer Visitor; UR – Uncommon resident; SWV – Scarce winter visitor; CWV - Common Winter Visitor; OV - Occasional visitor
Status was decided according to AFCD biodiversity website (www.hkbiodiversity.net)
Cap. 170: All bird species are under protection of Wild Animals Protection Ordinance
Cap.586 : Endangered Species of Animals and Plants Ordinance (Cap.586)
VU: Vulnerable in IUCN Red List Status
RC=Regional Concern; LC=Local Concern; PRC=Potential Regional Concern; GC=Global Concern. Letters in parentheses indicate that the assessment is on the basis of restrictedness in breeding and/or roosting sites rather than in general occurrence (Fellowes et al. (2002)
WAL: Wet Agricultural Land

Common Name	Species Name	Chinese Name	Hong Kong Status	Conservation Status	Date		26/1/2023 (T1 & T2), 27/1/2023 (T3 & T5)						
					Weather Condition		Fine, Fine						
					Tidal Condition		High						
					Tide Level (m)		1.76, 1.78						
					Start Time		1600, 1400						
					Abundance								
					Transect Walk								
					T1	T2	T3	T5					
								WAL	DAL	SWH	P	Heard	Flight
DAL: Dry Agricultural Land SWH: Shallow Water Habitat P: Pond													

Appendix L1h. Avifauna Species Recorded for Water Birds Monitoring, 26 & 27 January 2023, Low Tide

Common Name	Species Name	Chinese Name	Hong Kong Status	Conservation Status	Date				26/1/2023 (T1 & T2), 27/1/2023 (T3 & T5)				
					Weather Condition				Fine, Fine				
					Tidal Condition				Low				
					Tide Level (m)				0.4, 0.45				
					Start Time				1000, 1000				
					Abundance								
					Transect Walk								
					T1	T2	T3	T5					
WAL	DAL	SWH	P	Heard				Flight					
Amur Stonechat	<i>Saxicola stejnegeri</i>	黑喉石鵯	WV		1	1	2	1	4				1
Black Kite	<i>Milvus migrans</i>	黑鳶	R, WV		1	1	1						2
Black-collared Starling	<i>Gracupica nigricollis</i>	黑領棕鳥	R			3			1				
Black-winged Stilt	<i>Himantopus himantopus</i>	黑翅長腳鷸	PM	RC			2	16		43			
Buff-bellied Pipit	<i>Anthus rubescens</i>	黃腹鵯	UPM, WV						3				
Chinese Pond Heron	<i>Ardeola bacchus</i>	池鷺	R	PRC(RC)	2	4	5	2	1	4			2
Cinereous Tit	<i>Parus cinereus</i>	蒼背山雀	R				1						
Collared Crow	<i>Corvus torquatus</i>	白頸鴉	UR	LC, VU			2						
Common Greenshank	<i>Tringa nebularia</i>	青腳鷸	PM, WV	RC			1	2		3			
Common Kingfisher	<i>Alcedo atthis</i>	普通翠鳥	R			1			1				
Common Moorhen	<i>Gallinula chloropus</i>	黑水雞	R						2				
Common Myna	<i>Acridotheres tristis</i>	家八哥	UR			1							
Common Sandpiper	<i>Actitis hypoleucos</i>	磯鷸	WV, PM				4		1				
Common Snipe	<i>Gallinago gallinago</i>	扇尾沙錐	WV, PM					7	4				6
Common Tailorbird	<i>Orthotomus sutorius</i>	長尾縫葉鶯	R						2				

Common Name	Species Name	Chinese Name	Hong Kong Status	Conservation Status	Date			26/1/2023 (T1 & T2), 27/1/2023 (T3 & T5)					
					Weather Condition			Fine, Fine					
					Tidal Condition			Low					
					Tide Level (m)			0.4, 0.45					
					Start Time			1000, 1000					
					Abundance								
					Transect Walk								
					T1	T2	T3	T5					
			WAL	DAL	SWH	P	Heard	Flight					
Crested Myna	<i>Acridotheres cristatellus</i>	八哥	R			2							
Daurian Redstart	<i>Phoenicurus aureoreus</i>	北紅尾鵯	WV		1	2	1		2				
Dusky Thrush	<i>Turdus eunomus</i>	斑鵯	SWV						1				
Eastern Cattle Egret	<i>Bubulcus coromandus</i>	牛背鷺	R, PM	(LC)				20					
Eastern Yellow Wagtail	<i>Motacilla tschutschensis</i>	東黃鵯鵯	PM, WV			1			2				
Eurasian Teal	<i>Anas crecca</i>	綠翅鴨	WV	RC						12			
Great Cormorant	<i>Phalacrocorax carbo</i>	普通鸕鷀	CWV	PRC	2		2						
Great Egret	<i>Ardea alba</i>	大白鷺	R, WV	PRC(RC)		7	6			1			1
Green Sandpiper	<i>Tringa ochropus</i>	白腰草鵯	UPM, WV				4	1		5			
Grey Heron	<i>Ardea cinerea</i>	蒼鷺	WV	PRC		4	6						1
Grey Wagtail	<i>Motacilla cinerea</i>	灰鵯鵯	WV				1						
Grey-backed Thrush	<i>Turdus hortulorum</i>	灰背鵯	WV, PM			1							
Grey-headed Lapwing	<i>Vanellus cinereus</i>	灰頭麥雞	WV, PM	LC					1				
House Swift	<i>Apus nipalensis</i>	小白腰雨燕	SpM, R										22
Little Bunting	<i>Emberiza pusilla</i>	小鵯	CPM, WV						4				
Little Egret	<i>Egretta garzetta</i>	小白鷺	R	PRC(RC)		21	7	1					
Little Ringed Plover	<i>Charadrius dubius</i>	金眶鵯	WV, PM	LC				10		5			

Common Name	Species Name	Chinese Name	Hong Kong Status	Conservation Status	Date			26/1/2023 (T1 & T2), 27/1/2023 (T3 & T5)					
					Weather Condition			Fine, Fine					
					Tidal Condition			Low					
					Tide Level (m)			0.4, 0.45					
					Start Time			1000, 1000					
					Abundance								
					Transect Walk								
					T1	T2	T3	T5					
			WAL	DAL	SWH	P	Heard	Flight					
Marsh Sandpiper	<i>Tringa stagnatilis</i>	澤鷸	PM, WV	RC							1		
Masked Laughingthrush	<i>Pterorhinus perspicillatus</i>	黑臉噪鵲	R			5			5				
Northern Shoveler	<i>Spatula clypeata</i>	琵嘴鴨	WV	RC						2			
Olive-backed Pipit	<i>Anthus hodgsoni</i>	樹鵲	WV		3	1	7		3				
Oriental Magpie-Robin	<i>Copsychus saularis</i>	鵲鴝	R						3				
Pallas's Leaf Warbler	<i>Phylloscopus proregulus</i>	黃腰柳鶯	WV						1				
Plain Prinia	<i>Prinia inornata</i>	純色鷓鴣	R						7				
Pied Avocet	<i>Recurvirostra avosetta</i>	反嘴鷸	WV	RC						10			
Red-flanked Bluetail	<i>Tarsiger cyanurus</i>	紅脇藍尾鵲	WV, PM						1				
Red-throated Pipit	<i>Anthus cervinus</i>	紅喉鵲	CPM, WV	RC					10				
Red-whiskered Bulbul	<i>Pycnonotus jocosus</i>	紅耳鵲	R		5	3	20						
Richard's Pipit	<i>Anthus richardi</i>	理氏鵲	WV, PM						2				
Scaly-breasted Munia	<i>Lonchura punctulata</i>	斑文鳥	R		7		7	73	6				
Spotted Dove	<i>Streptopelia chinensis</i>	珠頸斑鳩	R		1	3	2		3				
Swinhoe's White-eye	<i>Zosterops simplex</i>	暗綠繡眼鳥	R		3		1						
White Wagtail	<i>Motacilla alba</i>	白鵲鵲	PM, WV			3	7	7	9				5
White-breasted Waterhen	<i>Amaurornis phoenicurus</i>	白胸苦惡鳥	R					3	2				1

Common Name	Species Name	Chinese Name	Hong Kong Status	Conservation Status	Date			26/1/2023 (T1 & T2), 27/1/2023 (T3 & T5)					
					Weather Condition			Fine, Fine					
					Tidal Condition			Low					
					Tide Level (m)			0.4, 0.45					
					Start Time			1000, 1000					
					Abundance								
					Transect Walk								
					T1	T2	T3	T5					
WAL	DAL	SWH	P	Heard				Flight					
Wood Sandpiper	<i>Tringa glareola</i>	林鵲	PM, WV	LC				9	1	3			
Yellow-bellied Prinia	<i>Prinia flaviventris</i>	黃腹鷦鶯	R		1							1	
Yellow-browed Warbler	<i>Phylloscopus inornatus</i>	黃眉柳鶯	WV, SpM			2	1						
Total No. of Species					11	19	22	13	27	10	1	1	9
Total No. of Conservation Interest Species					2	4	8	7	4	9	1	0	3

Note:
R – Resident; WV – Winter visitor; PM – Passage migrant; CPM - Common Passage Migrant; UPM – Uncommon passage migrant; SPM - Scarce Passage Migrant; CaM - Common autumn migrant;; USV - Uncommon Summer visitor; SpM – Spring migrant; UR – Uncommon resident; SWV – Scarce winter visitor; CWV - Common Winter Visitor.
Status was decided according to AFCD biodiversity website (www.hkbiodiversity.net)
Cap. 170: All bird species are under protection of Wild Animals Protection Ordinance
Cap.586 : Endangered Species of Animals and Plants Ordinance (Cap.586)
VU: Vulnerable in IUCN Red List Status
RC=Regional Concern; LC=Local Concern; PRC=Potential Regional Concern; GC=Global Concern; PGC=Potential Global Concern. Letters in parentheses indicate that the assessment is on the basis of restrictedness in breeding and/or roosting sites rather than in general occurrence (Fellowes et al. (2002)
WAL: Wet Agricultural Land
DAL: Dry Agricultural Land
SWH: Shallow Water Habitat
P: Pond

Appendix L1i. Avifauna Species Recorded for Water Birds Monitoring, Night Survey, 6 January 2023, T5

Common Name	Species Name	Chinese Name	Hong Kong Status	Conservation Status	Date: 6/01/2023					
					Start Time: 18:15					
					Abundance					
					WAL	DAL	SWH	P	Heard	Flight
Black-winged Stilt	<i>Himantopus himantopus</i>	黑翅長腳鵞	PM	RC			37			
Chinese Pond Heron	<i>Ardeola bacchus</i>	池鷺	R	PRC(RC)						3
Collared Crow	<i>Corvus torquatus</i>	白頸鴉	UR	LC, VU						2
Common Snipe	<i>Gallinago gallinago</i>	扇尾沙錐	WV, PM		5					
Crested Myna	<i>Acridotheres cristatellus</i>	八哥	R							100
Eurasian Teal	<i>Anas crecca</i>	綠翅鴨	WV	RC	2		6			
Eurasian Wigeon	<i>Mareca penelope</i>	赤頸鴨	CWV	RC			25			
Green Sandpiper	<i>Tringa ochropus</i>	白腰草鵞	UPM, WV				2			
Grey Heron	<i>Ardea cinerea</i>	蒼鷺	WV	PRC						4
Grey-headed Lapwing	<i>Vanellus cinereus</i>	灰頭麥雞	WV, PM	LC		1				
House Swift	<i>Apus nipalensis</i>	小白腰雨燕	SpM, R							40
Little Egret	<i>Egretta garzetta</i>	小白鷺	R	PRC(RC)		1				2
Northern Shoveler	<i>Spatula clypeata</i>	琵嘴鴨	WV	RC			16			
Oriental Magpie-Robin	<i>Copsychus saularis</i>	鵲鴝	R			1				
Pied Avocet	<i>Recurvirostra avosetta</i>	反嘴鵞	WV	RC			16			
White-breasted Waterhen	<i>Amaurornis phoenicurus</i>	白胸苦惡鳥	R				2			2
Wood Sandpiper	<i>Tringa glareola</i>	林鵞	PM, WV	LC	6					
Total No. of Species					3	3	7	0	0	7
Total No. of Conservation Interest Species					2	2	5	0	0	4
Note: R – Resident; WV – Winter visitor; PM – Passage migrant; CPM - Common Passage Migrant; UPM – Uncommon passage migrant; CaM - Common autumn migrant;; SpM – Spring migrant; UR – Uncommon resident; CWV - Common Winter Visitor Status was decided according to AFCD biodiversity website (www.hkbiodiversity.net) Cap. 170: All bird species are under protection of Wild Animals Protection Ordinance Cap.586 : Endangered Species of Animals and Plants Ordinance (Cap.586) CR: Rare in China Red Data Book Status VU: Vulnerable in IUCN Red List Status RC=Regional Concern; LC=Local Concern; PRC=Potential Regional Concern; GC=Global Concern; PGC=Potential Global Concern. Letters in parentheses indicate that the assessment is										

on the basis of restrictedness in breeding and/or roosting sites rather than in general occurrence (Fellowes et al. (2002)
WAL: Wet Agricultural Land; DAL: Dry Agricultural Land; SWH: Shallow Water Habitat; P: Pond.

Appendix L1j. Avifauna Species Recorded for Water Birds Monitoring, Night Survey, 11 January 2023, T5

Common Name	Species Name	Chinese Name	Hong Kong Status	Conservation Status	Date: 11/01/2023					
					Start Time: 18:15					
					Abundance					
					WAL	DAL	SWH	P	Heard	Flight
Black-crowned Night Heron	<i>Nycticorax nycticorax</i>	夜鷺	R, WV	LC						5
Black-winged Stilt	<i>Himantopus himantopus</i>	黑翅長腳鷸	PM	RC	15		29			
Chinese Pond Heron	<i>Ardeola bacchus</i>	池鷺	R	PRC(RC)		1				4
Common Greenshank	<i>Tringa nebularia</i>	青腳鷸	PM, WV	RC	1					
Common Moorhen	<i>Gallinula chloropus</i>	黑水雞	R			1				
Crested Myna	<i>Acridotheres cristatellus</i>	八哥	R						30	
Daurian Redstart	<i>Phoenicurus aureus</i>	北紅尾鵲	WV			1				
Eurasian Teal	<i>Anas crecca</i>	綠翅鴨	WV	RC			8			
Great Egret	<i>Ardea alba</i>	大白鷺	R, WV	PRC(RC)						10
Grey Heron	<i>Ardea cinerea</i>	蒼鷺	WV	PRC	1					
House Swift	<i>Apus nipalensis</i>	小白腰雨燕	SpM, R							20
Little Egret	<i>Egretta garzetta</i>	小白鷺	R	PRC(RC)			2			35
Masked Laughingthrush	<i>Pterorhinus perspicillatus</i>	黑臉噪鵲	R						1	
Northern Shoveler	<i>Spatula clypeata</i>	琵嘴鴨	WV	RC	6		25			
Pied Avocet	<i>Recurvirostra avosetta</i>	反嘴鷸	WV	RC	1		26			
Red-rumped Swallow	<i>Cecropis daurica</i>	金腰燕	UPM							1
White-breasted Waterhen	<i>Amaurornis phoenicurus</i>	白胸苦惡鳥	R			1				
Total No. of Species					5	4	5	0	2	6
Total No. of Conservation Interest Species					5	1	5	0	0	4
Note: R – Resident; WV – Winter visitor; PM – Passage migrant; CPM - Common Passage Migrant; UPM – Uncommon passage migrant; CaM - Common autumn migrant;; SpM – Spring migrant; UR – Uncommon resident; CWV - Common Winter Visitor Status was decided according to AFCD biodiversity website (www.hkbiodiversity.net) Cap. 170: All bird species are under protection of Wild Animals Protection Ordinance Cap.586 : Endangered Species of Animals and Plants Ordinance (Cap.586) CR: Rare in China Red Data Book Status										

VU: Vulnerable in IUCN Red List Status

RC=Regional Concern; LC=Local Concern; PRC=Potential Regional Concern; GC=Global Concern; PGC=Potential Global Concern. Letters in parentheses indicate that the assessment is on the basis of restrictedness in breeding and/or roosting sites rather than in general occurrence (Fellowes et al. (2002)

WAL: Wet Agricultural Land; DAL: Dry Agricultural Land; SWH: Shallow Water Habitat; P: Pond.

Appendix L1k, Waterbirds Recorded in January 2023

Common Name	Species Name	Chinese Name	Conservation Status	Recorded habitat from the survey	Distribution in Hong Kong*
Black-crowned Night Heron	<i>Nycticorax nycticorax</i>	夜鷺	LC	T5: Dry Agricultural Land	Common resident and winter visitor. Widely distributed in Hong Kong.
Black-faced Spoonbill	<i>Platalea minor</i>	黑臉琵鷺	EN, (EN), PGC	T5: In flight	Common winter visitor. Found in Deep Bay area.
Black-winged Stilt	<i>Himantopus himantopus</i>	黑翅長腳鷸	RC	T3: River bank, River bed, in flight T5: Wet Agricultural Land, Dry Agricultural Land, Shallow Water Habitat, Pond, In flight	Common passage migrant. Found in Deep Bay area, Long Valley, Kam Tin.
Chinese Pond Heron	<i>Ardeola bacchus</i>	池鷺	PRC(RC)	T1: River bank, In flight T2: River bank, In flight T3: River bank, River bed, in flight T5: Wet Agricultural Land, Dry Agricultural Land, Shallow Water Habitat, In flight	Common resident. Widely distributed in Hong Kong.
Common Greenshank	<i>Tringa nebularia</i>	青腳鷸	RC	T2: River bank, In flight T3: River bank, River bed, In flight T5: Wet Agricultural Land, Dry Agricultural Land, Shallow Water Habitat, In flight	Abundant winter visitor and migrant. Found in Deep Bay area.
Common Kingfisher	<i>Alcedo atthis</i>	普通翠鳥		T1: River bank, In flight T2: River bank, In flight T5: Dry Agricultural Land	Common passage migrant and winter visitor. Widely distributed in wetland habitat throughout Hong Kong.
Common Moorhen	<i>Gallinula chloropus</i>	黑水雞		T5: Dry Agricultural Land, Shallow Water Habitat	Common winter visitor, resident and migrant. Found in Deep Bay area, Shuen Wan, Starling Inlet.
Common Sandpiper	<i>Actitis hypoleucos</i>	磯鷸		T1: River bank, In flight T2: River bank, In flight T3: River bank, River bed, In flight T5: Dry Agricultural Land, Shallow Water Habitat, In flight.	Common passage migrant and winter visitor. Widely distributed in wetland area throughout Hong Kong.

Common Name	Species Name	Chinese Name	Conservation Status	Recorded habitat from the survey	Distribution in Hong Kong*
Common Snipe	<i>Gallinago gallinago</i>	扇尾沙錐		T5: Wet Agricultural Land, Dry Agricultural Land, Shallow Water Habitat, In flight	Common passage migrant and winter visitor. Found in Long Valley, Chau Tau, Sai Kung.
Eastern Cattle Egret	<i>Bubulcus coromandus</i>	牛背鷺	(LC)	T2: River bank, In flight T3: River bank, River bed, In flight T5: Wet Agricultural Land, Dry Agricultural Land, In flight	Resident and common passage migrant. Widely distributed in Hong Kong.
Eurasian Teal	<i>Anas crecca</i>	綠翅鴨	RC	T5: Wet Agricultural Land, Dry Agricultural Land, Shallow Water Habitat, In flight	Common winter visitor. Found in Deep Bay area, Shuen Wan, Tai Lam Chung Reservoir, Victoria Harbour, Urban Park.
Eurasian Wigeon	<i>Mareca penelope</i>	赤頸鴨	RC	T5: Wet Agricultural Land, Shallow Water Habitat, Pond	Common winter visitor. Found in Deep Bay area, Tai Lam Chung.
Great Cormorant	<i>Phalacrocorax carbo</i>	普通鸕鷀	PRC	T1: In flight T2: In flight T5: In flight	Common winter visitor. Widely distributed in coastal areas throughout Hong Kong.
Great Egret	<i>Ardea alba</i>	大白鷺	PRC(RC)	T1: River bank, In flight T2: River bank, In flight T3: River bank, River bed, In flight T5: Dry Agricultural Land, Shallow Water Habitat, In flight	Common resident and winter visitor. Widely distributed in Hong Kong.
Green Sandpiper	<i>Tringa ochropus</i>	白腰草鷸		T1: River bank T2: River bank T3: River bank, River bed T5: Wet Agricultural Land, Dry Agricultural Land, Shallow Water Habitat, In flight.	Uncommon passage migrant and winter visitor. Found in Deep Bay area, Shuen Wan, Long Valley, Kam Tin, Shek Kong, Ho Chung.
Grey Heron	<i>Ardea cinerea</i>	蒼鷺	PRC	T1: River bank, In flight T2: River bank, In flight T3: River bank, River bed, In flight T5: Wet Agricultural Land, In flight	Common winter visitor. Found in Deep Bay area, Starling Inlet, Kowloon Park, Cape D'Aguilar.

Common Name	Species Name	Chinese Name	Conservation Status	Recorded habitat from the survey	Distribution in Hong Kong*
Grey-headed Lapwing	<i>Vanellus cinereus</i>	灰頭麥雞	LC	T5: Dry Agricultural Land	Locally common winter visitor and migrant. Found in Kam tin, Tsim Bei Tsui, Lo Wu, Tai Long Wan, Shuen Wan, Castle Peak, Chek Lap Kok.
Intermediate Egret	<i>Ardea intermedia</i>	中白鷺	RC	T2: River bank, In flight	Resident and passage migrant. Found in Deep Bay area, Tai Long Wan, Starling Inlet, Tai O, Cape D'Aguilar
Little Egret	<i>Egretta garzetta</i>	小白鷺	PRC(RC)	T1: River bank, In flight T2: River bank, In flight T3: River bank, River bed, In flight T5: Wet Agricultural Land, Dry Agricultural Land, Shallow Water Habitat, Pond, In flight	Common resident. Widely distributed in coastal area throughout Hong Kong.
Little Grebe	<i>Tachybaptus ruficollis</i>	小鸕鶿	LC	T1: River T5: Wet Agricultural Land, Dry Agricultural Land, Shallow Water Habitat, Pond	Common resident. Found in Deep Bay area.
Little Ringed Plover	<i>Charadrius dubius</i>	金眶鴝	(LC)	T2: River bank T3: River bank, River bed, In flight T5: Wet Agricultural Land, Dry Agricultural Land, Shallow Water Habitat, In flight	Common winter visitor and passage migrant. Widely distributed in freshwater areas throughout Hong Kong.
Marsh Sandpiper	<i>Tringa stagnatilis</i>	澤鵲	RC	T5: Wet Agricultural Land, Shallow Water Habitat, Pond	Abundant winter visitor and migrant. Found in Deep Bay area, Shuen Wan, Long Valley, Kam Tin, Sai Kung.
Northern Shoveler	<i>Spatula clypeata</i>	琵嘴鴨	RC	T5: Dry Agricultural Land, Shallow Water Habitat, Pond	Abundant winter visitor. Found in Deep Bay area.
Pied Avocet	<i>Recurvirostra avosetta</i>	反嘴鵲	RC	T5: Dry Agricultural Land, Shallow Water Habitat, In flight	Abundant winter visitor. Found in Deep Bay area.
Pied Kingfisher	<i>Ceryle rudis</i>	斑魚狗	(LC)	T3: In flight	Uncommon resident. Widely distributed in lakes and ponds throughout Hong Kong.

Common Name	Species Name	Chinese Name	Conservation Status	Recorded habitat from the survey	Distribution in Hong Kong*
White-breasted Waterhen	<i>Amaurornis phoenicurus</i>	白胸苦惡鳥		T3: River bank T5: Wet Agricultural Land, Dry Agricultural Land, In flight	Common resident. Widely distributed in wetland throughout Hong Kong.
White-throated Kingfisher	<i>Halcyon smyrnensis</i>	白胸翡翠	(LC)	T1: River bank, In flight T3: River bank, River bed, In flight T5: Dry Agricultural Land, Shallow Water Habitat	Common resident. Widely distributed in coastal areas throughout Hong Kong.
Wood Sandpiper	<i>Tringa glareola</i>	林鵲	LC	T3: River bank T5: Wet Agricultural Land, Dry Agricultural Land, Shallow Water Habitat, In flight	Common migrant and winter visitor. Widely distributed in wetland area throughout Hong Kong.

Note:

R – Resident; WV – Winter visitor; PM – Passage migrant; CPM - Common Passage Migrant; UPM – Uncommon passage migrant; SPM - Scarce Passage Migrant; CaM - Common autumn migrant; USV - Uncommon Summer visitor; SpM – Spring migrant; Sv – Summer Visitor; UR – Uncommon resident; SWV – Scarce winter visitor; CWV - Common Winter Visitor

Status was decided according to AFCD biodiversity website (www.hkbiodiversity.net)

Cap. 170: All bird species are under protection of Wild Animals Protection Ordinance

Cap.586 : Endangered Species of Animals and Plants Ordinance (Cap.586)

CR: Rare in China Red Data Book Status

VU: Vulnerable in IUCN Red List Status

(VU): Vulnerable in China Red Data Book Status

EN: Endangered in IUCN Red List Status

(EN): Endangered in China Red Data Book Status

NT: Near Threatened in IUCN Red List Status

CR: Critically Endangered in IUCN Red List Status

RC=Regional Concern; LC=Local Concern; PRC=Potential Regional Concern; GC=Global Concern; PGC=Potential Global Concern. Letters in parentheses indicate that the assessment is on the basis of restrictedness in breeding and/or roosting sites rather than in general occurrence (Fellowes et al. (2002)

WAL: Wet Agricultural Land DAL: Dry Agricultural Land SWH: Shallow Water Habitat P: Pond

*Source: Hong Kong Biodiversity Database, AFCD (<https://www.afcd.gov.hk/English/conservation/hkbiodiversity/database/search.php>)

Appendix L1I. Birds Recorded in January 2023

Common Name	Species Name	Chinese Name	Hong Kong Status	Conservation Status
Amur Stonechat	<i>Saxicola stejnegeri</i>	黑喉石鵯	WV	
Besra	<i>Accipiter virgatus</i>	松雀鷹	R, CPM	Cap.586
Black Drongo	<i>Dicrurus macrocercus</i>	黑卷尾	Sv	
Black Kite	<i>Milvus migrans</i>	黑鳶	R, WV	(RC), Cap.586
Black-collared Starling	<i>Gracupica nigricollis</i>	黑領棕鳥	R	
Black-crowned Night Heron	<i>Nycticorax nycticorax</i>	夜鷺	R, WV	LC
Black-faced Bunting	<i>Emberiza spodocephala</i>	灰頭鵯	WV, PM	
Black-faced Spoonbill	<i>Platalea minor</i>	黑臉琵鷺	CWV	EN, (EN), PGC
Black-winged Kite	<i>Elanus caeruleus</i>	黑翅鳶	OV	LC, (VU)
Black-winged Stilt	<i>Himantopus himantopus</i>	黑翅長腳鵯	PM	RC
Buff-bellied Pipit	<i>Anthus rubescens</i>	黃腹鵯	UPM, WV	
Chestnut-eared Bunting	<i>Emberiza fucata</i>	栗耳鵯	SPM	LC
Chinese Blackbird	<i>Turdus mandarinus</i>	烏鶇	CWV	
Chinese Bulbul	<i>Pycnonotus sinensis</i>	白頭鵯	R	
Chinese Pond Heron	<i>Ardeola bacchus</i>	池鷺	R	PRC(RC)
Cinereous Tit	<i>Parus cinereus</i>	蒼背山雀	R	
Collared Crow	<i>Corvus torquatus</i>	白頸鴉	UR	LC, VU
Common Greenshank	<i>Tringa nebularia</i>	青腳鵯	PM, WV	RC
Common Kestrel	<i>Falco tinnunculus</i>	紅隼	CaM, WV	Cap. 586
Common Kingfisher	<i>Alcedo atthis</i>	普通翠鳥	R	
Common Moorhen	<i>Gallinula chloropus</i>	黑水雞	R	

Common Name	Species Name	Chinese Name	Hong Kong Status	Conservation Status
Common Myna	<i>Acridotheres tristis</i>	家八哥	UR	
Common Sandpiper	<i>Actitis hypoleucos</i>	磯鶻	WV, PM	
Common Snipe	<i>Gallinago gallinago</i>	扇尾沙錐	WV, PM	
Common Tailorbird	<i>Orthotomus sutorius</i>	長尾縫葉鶯	R	
Crested Goshawk	<i>Accipiter trivirgatus</i>	鳳頭鷹	R	(NT)
Crested Myna	<i>Acridotheres cristatellus</i>	八哥	R	
Daurian Redstart	<i>Phoenicurus aureus</i>	北紅尾鴝	WV	
Dusky Thrush	<i>Turdus eunomus</i>	斑鶇	SWV	
Dusky Warbler	<i>Phylloscopus fuscatus</i>	褐柳鶯	PM, WV	
Eastern Cattle Egret	<i>Bubulcus coromandus</i>	牛背鶯	R, PM	(LC)
Eastern Yellow Wagtail	<i>Motacilla tschutschensis</i>	東黃鶻	PM, WV	
Eurasian Teal	<i>Anas crecca</i>	綠翅鴨	WV	RC
Eurasian Tree Sparrow	<i>Passer montanus</i>	樹麻雀	R	
Eurasian Wigeon	<i>Mareca penelope</i>	赤頸鴨	CWV	RC
Great Cormorant	<i>Phalacrocorax carbo</i>	普通鸕鶿	CWV	PRC
Great Egret	<i>Ardea alba</i>	大白鶯	R, WV	PRC(RC)
Green Sandpiper	<i>Tringa ochropus</i>	白腰草鶻	UPM, WV	
Grey Heron	<i>Ardea cinerea</i>	蒼鶯	WV	PRC
Grey Wagtail	<i>Motacilla cinerea</i>	灰鶻	WV	
Grey-backed Thrush	<i>Turdus hortulorum</i>	灰背鶇	WV, PM	
Grey-headed Lapwing	<i>Vanellus cinereus</i>	灰頭麥雞	WV, PM	LC

Common Name	Species Name	Chinese Name	Hong Kong Status	Conservation Status
House Swift	<i>Apus nipalensis</i>	小白腰雨燕	SpM, R	
Intermediate Egret	<i>Ardea intermedia</i>	中白鷺	CPM	RC
Little Bunting	<i>Emberiza pusilla</i>	小鵪	CPM, WV	
Little Egret	<i>Egretta garzetta</i>	小白鷺	R	PRC(RC)
Little Grebe	<i>Tachybaptus ruficollis</i>	小鸕鷀	R	LC
Little Ringed Plover	<i>Charadrius dubius</i>	金眶鴝	WV, PM	(LC)
Long-tailed Shrike	<i>Lanius schach</i>	棕背伯勞	R	
Marsh Sandpiper	<i>Tringa stagnatilis</i>	澤鵲	PM, WV	RC
Masked Laughingthrush	<i>Pterorhinus perspicillatus</i>	黑臉噪鵲	R	
Northern Shoveler	<i>Spatula clypeata</i>	琵嘴鴨	WV	RC
Olive-backed Pipit	<i>Anthus hodgsoni</i>	樹鵲	WV	
Oriental Magpie	<i>Pica serica</i>	喜鵲	R	
Oriental Magpie-Robin	<i>Copsychus saularis</i>	鵲鴝	R	
Oriental Turtle dove	<i>Streptopelia orientalis</i>	山斑鳩	WV, PM	
Pallas's Leaf Warbler	<i>Phylloscopus proregulus</i>	黃腰柳鶯	WV	
Pied Avocet	<i>Recurvirostra avosetta</i>	反嘴鵲	WV	RC
Pied Kingfisher	<i>Ceryle rudis</i>	斑魚狗	UR	(LC)
Plain Prinia	<i>Prinia inornata</i>	純色鷓鴣	R	
Red-billed Starling	<i>Spodiopsar sericeus</i>	絲光椋鳥	WV	GC
Red-flanked Bluetail	<i>Tarsiger cyanurus</i>	紅脇藍尾鵲	WV, PM	
Red-rumped Swallow	<i>Cecropis daurica</i>	金腰燕	UPM	

Common Name	Species Name	Chinese Name	Hong Kong Status	Conservation Status
Red-throated Pipit	<i>Anthus cervinus</i>	紅喉鵯	CPM, WV	RC
Red-whiskered bulbul	<i>Pycnonotus jocosus</i>	紅耳鵯	R	
Richard's Pipit	<i>Anthus richardi</i>	理氏鵯	WV, PM	
Rock Dove	<i>Columba livia</i>	原鴿	R	
Scaly-breasted Munia	<i>Lonchura punctulata</i>	斑文鳥	R	
Scarlet Minivet	<i>Pericrocotus speciosus</i>	赤紅山椒鳥	R	
Spotted Dove	<i>Streptopelia chinensis</i>	珠頸斑鳩	R	
Swinhoe's White-eye	<i>Zosterops simplex</i>	暗綠繡眼鳥	R	
White Wagtail	<i>Motacilla alba</i>	白鵲鴿	PM, WV	
White-breasted Waterhen	<i>Amaurornis phoenicurus</i>	白胸苦惡鳥	R	
White-rumped Munia	<i>Lonchura striata</i>	白腰文鳥	R	
White-throated Kingfisher	<i>Halcyon smyrnensis</i>	白胸翡翠	R	(LC)
Wood Sandpiper	<i>Tringa glareola</i>	林鵲	PM, WV	LC
Yellow-bellied Prinia	<i>Prinia flaviventris</i>	黃腹鷦鶯	R	
Yellow-breasted Bunting	<i>Emberiza aureola</i>	黃胸鵯	PM	(EN), RC
Yellow-browed Warbler	<i>Phylloscopus inornatus</i>	黃眉柳鶯	WV, SpM	
Zitting Cisticola	<i>Cisticola juncidis</i>	棕扇尾鶯	PM, WV	LC

Common Name	Species Name	Chinese Name	Hong Kong Status	Conservation Status
<p>Note:</p> <p>R – Resident; WV – Winter visitor; PM – Passage migrant; CPM - Common Passage Migrant; UPM – Uncommon passage migrantUR – Uncommon resident; SPM - Scarce Passage Migrant; SpM – Spring Migrant; SWV – Scarce winter visitor; Cap.586 : Endangered Species of Animals and Plants Ordinance (Cap.586) VU: Vulnerable on IUCN Red List of Threatened Species. (VU): Vulnerable in China Red Data Book Status (EN): Endangered in Red List of China Vertebrate RC=Regional Concern; LC=Local Concern; PRC=Potential Regional Concern; GC=Global Concern; PGC=Potential Global Concern. Letters in parentheses indicate that the assessment is on the basis of restrictedness in breeding and/or roosting sites rather than in general occurrence (Fellowes et al. (2002) WAL: Wet Agricultural Land DAL: Dry Agricultural Land SWH: Shallow Water Habitat P: Pond</p>				

Appendix L2. Mammal Species Recorded for Ecologically Sensitive Habitat Monitoring, 13 & 18 January 2023

Common Name	Species Name	Chinese Name	Conservation Status	Occurrence Status	Date: 13/1 /2023 (T1,6) , 18/1 /2022 (T3,4,5)				
					Relative Abundance				
					Transect Walk				
					T1	T3	T4	T5	T6
Domestic Cat	<i>Felis catus</i>	野貓		Introduced	+	+	+	+	
Domestic Dog	<i>Canis lupus familiaris</i>	野狗		Introduced	+		++	+	+++
Japanese Pipistrelle	<i>Pipistrellus abramus</i>	東亞家蝠	Cap. 170	Native	+++			+	+++
Roof Rat	<i>Rattus rattus</i>	家鼠		Introduced				+	
Total No. of species					3	1	2	4	2
Total No. of Conservation Interest Species					1	0	0	1	1
<p>Note:</p> <p>Cap. 170: Species under protection of Wild Animals Protection Ordinance (Cap. 170)</p> <p>Occurrence Status was according to The IUCN Red List of Threatened Species website (https://www.iucnredlist.org)</p> <p>+: species recorded within transect routes</p> <p>++: species commonly recorded within transect routes</p> <p>+++ : dominant species within transect routes</p> <p>Local Restrictedness Column has been removed as said information is no longer available.</p>									

Appendix L3. Herpetofauna Species Recorded for Ecologically Sensitive Habitat Monitoring, 13 & 18 January 2023

Appendix B5: Herpetofauna Species Recorded for Ecologically Sensitive Habitat Monitoring, 13 & 18 January 2023

Common Name	Species Name	Chinese Name	Conservation Status	Occurrence Status	Date: 13/1 /2023 (T1,6) , 18/1 /2022 (T3,4,5)				
					Relative Abundance				
					Transect Walk				
					T1	T3	T4	T5	T6
Amphibian									
Asian Common Toad	<i>Bufo melanostictus</i>	黑眶蟾蜍	-	Native	++			++	
Asiatic Painted Forg	<i>Kaloula pulchra pulchra</i>	花狹口蛙	-	Native	+				
Paddy Frog	<i>Fejervarya limnocharis</i>	澤蛙	-	Native	+++				
Reptile									
Bowring's Gecko	<i>Hemidactylus bowringii</i>	原尾蜥虎	-	Native	++				
Total No. of species					4	0	0	1	0
Total No. of Conservation Interest Species					0	0	0	0	0
Note: Occurrence Status was according to The IUCN Red List of Threatened Species website (https://www.iucnredlist.org) +: species recorded within transect routes ++: species commonly recorded within transect routes +++: dominant species within transect routes									

Appendix L4. Butterfly Species Recorded Ecologically Sensitive Habitat Monitoring, 13 & 18 January 2023

Common Name	Species Name	Chinese Name	Conservation Status	Occurrence Status*	Date: 13/1 /2023 (T1,6) , 18/1 /2022 (T3,4,5)				
					Relative Abundance				
					Transect Walk				
					T1	T3	T4	T5	T6
Black Prince	<i>Rohana parisatis</i>	羅蛺蝶			+				
Common Cerulean	<i>Jamides celeno</i>	錫冷雅灰蝶	R					+	
Common Grass Yellow	<i>Eurema hecabe</i>	寬邊黃粉蝶							+
Common Jester	<i>Symbrenthia lilaea</i>	散紋盛蛺蝶						+	
Common Sailer	<i>Neptis hylas</i>	中環蛺蝶						+	
Dark Brand Bush Brown	<i>Mycalesis mineus</i>	小眉眼蝶			+				
Indian Cabbage White	<i>Pieris canidia</i>	東方菜粉蝶			++		+	+	+
Red-base Jezebel	<i>Delias pasithoe</i>	報喜斑粉蝶					+	+	
Small White	<i>Pieris sp.</i>	菜粉蝶				+		+++	
South China Bush Brown	<i>Mycalesis mineus</i>	平頂眉眼蝶						+	
Transparent 6-line Blue	<i>Nacaduba kurava</i>	古樓娜灰蝶					+		
Total No. of species					3	1	3	7	2
Total No. of Conservation Interest Species					0	0	0	1	0
<p>Note:</p> <p>Occurrence Status was according to The IUCN Red List of Threatened Species website (https://www.iucnredlist.org)</p> <p>*Very limited data are available for the occurrence status (being native to Hong Kong) of butterflies</p> <p>+: species recorded within transect routes</p> <p>++: species commonly recorded within transect routes</p> <p>+++: dominant species within transect routes</p>									

Common Name	Species Name	Chinese Name	Conservation Status	Occurrence Status*	Date: 13/1 /2023 (T1,6) , 18/1 /2022 (T3,4,5)				
					Relative Abundance				
					Transect Walk				
					T1	T3	T4	T5	T6
Conservation Status: R: Rare (Chan et al. (2011))									

Appendix L5. Odonata Species Recorded for Ecologically Sensitive Habitat Monitoring 13 & 18 January 2023

Common Name	Species Name	Chinese Name	Conservation Status	Occurrence Status	Date: 13/1 /2023 (T1,6) , 18/1 /2022 (T3,4,5)				
					Relative Abundance				
					Transect Walk				
					T1	T3	T4	T5	T6
-	-	-	-	-					
Total No. of species					0	0	0	0	0
Total No. of Conservation Interest Species					0	0	0	0	0
<p>Note:</p> <p>Occurrence Status was according to The IUCN Red List of Threatened Species website (https://www.iucnredlist.org)</p> <p>+: species recorded within transect routes</p> <p>++: species commonly recorded within transect routes</p> <p>+++: dominant species within transect routes</p>									

Since activities of odonata can fluctuates with environmental conditions, in addition to potential effects of surrounding human activities and alteration to their natural habitat (vegetative clearance and construction works outside of the projects observed at various transect), more attention should be paid to future monitoring results, potential sources of disturbance and other relevant ecological data.

APPENDIX M
WEATHER CONDITION

**APPENDIX M –
GENERAL WEATHER CONDITIONS DURING THE MONITORING PERIOD**

Date	Mean Air Temperature (°C)	Mean Relative Humidity (%)	Precipitation (mm)
1 January 23	16.9	65	0.1
2 January 23	18.7	65	Trace
3 January 23	17.3	69	Trace
4 January 23	17.4	74	Trace
5 January 23	18.5	77	0
6 January 23	19.8	62	0
7 January 23	19.1	59	0
8 January 23	18.6	57	Trace
9 January 23	19.7	72	0.1
10 January 23	18.2	91	5.5
11 January 23	18.1	87	3.2
12 January 23	18.8	88	0.5
13 January 23	21.7	93	4.5
14 January 23	22.7	90	3.4
15 January 23	18.4	80	Trace

Date	Mean Air Temperature (°C)	Mean Relative Humidity (%)	Precipitation (mm)
16 January 23	12.3	66	0
17 January 23	13.2	71	0
18 January 23	14.3	58	0
19 January 23	16.1	63	0
20 January 23	17.6	62	Trace
21 January 23	16.9	79	Trace
22 January 23	18.8	83	0.6
23 January 23	18.8	86	0
24 January 23	14.7	51	0.3
25 January 23	12.5	54	0
26 January 23	15.7	66	0
27 January 23	15.4	46	0
28 January 23	12.9	28	0
29 January 23	12.8	35	0
30 January 23	15	48	0
31 January 23	16.9	61	0

* The above information was extracted from the daily weather summary by Hong Kong Observatory.

APPENDIX N
EVENT ACTION PLANS

Appendix N:**Table N-1: Event / Action Plan for Air Quality**

EVENT	ACTION			
	ET	IEC	ER	CONTRACTOR
ACTION LEVEL				
1. Exceedance for one sample	1. Identify source, investigate the causes of exceedance and propose remedial measures; 2. Inform IEC,ER and Contractor; 3. Repeat measurement to confirm finding; and 4. Increase monitoring frequency to daily.	1. Check monitoring data submitted by ET; 2. Check Contractor's working method; and 3. Review and advise the ET and ER on the effectiveness of the proposed remedial measures.	1. Notify Contractor.	1. Identify source, investigate the causes of exceedance and propose remedial measures 2. Rectify any unacceptable practice and implement remedial measures; and 3. Amend working methods agreed with ER if appropriate.
2. Exceedance for two or more consecutive samples	1. Identify source, investigate the causes of exceedance and propose remedial measures; 2. Inform IEC,ER and Contractor; 3. Advise the ER and Contractor on the effectiveness of the proposed remedial measures; 4. Repeat measurements	1. Check monitoring data submitted by ET; 2. Check Contractor's working method; 3. Discuss with ET and Contractor on possible remedial measures; 4. Advise the ET and ER on the effectiveness of the proposed remedial measures; and 5. Supervise	1. Confirm receipt of notification of failure in writing; 2. Notify Contractor; and 3. Supervise and ensure remedial measures properly implemented.	1. Identify source, investigate the causes of exceedance and propose remedial measures 2. Submit proposals for remedial actions to ER with a copy to ET and IEC within 3 working days of notification; 3. Implement the

	to confirm findings; 5. Increase monitoring frequency to daily; 6. Discuss with IEC, ER and Contractor on remedial actions required; 7. If exceedance continues, arrange meeting with IEC and ER; and 8. If exceedance stops, cease additional monitoring.	Implementation of remedial measures.		agreed proposals; and 4. Amend proposal if appropriate.
LIMIT LEVEL				
1.Exceedance for one sample	Identify source, investigate the causes of exceedance and propose remedial measures; 2. Inform ER, Contractor, IEC and EPD; 3. Repeat measurement to confirm finding; 4. Increase monitoring frequency to daily; 5. Assess effectiveness of Contractor's remedial actions and keep IEC, EPD and ER informed of the results.	1. Check monitoring data submitted by ET; 2. Check Contractor's working method; 3. Discuss with ET, ER and Contractor on possible remedial measures; 4. Advise the ER and ET on the effectiveness of the proposed remedial measures; 5. Supervise implementation of remedial	1. Confirm receipt of notification of failure in writing; 2. Notify Contractor; and 3. Supervise and ensure remedial measures properly implemented.	1. Identify source, investigate the causes of exceedance and propose remedial measures; 2. Take immediate action to avoid further exceedance; 3. Submit proposals for remedial actions to ER with a copy to ET and IEC within 3 working days of notification; 4. Implement the agreed proposals; and 5. Amend proposal if appropriate.

		measures.		
2.Exceedance for two or more consecutive samples	1. Notify IEC, ER, Contractor and EPD; 2. Identify source; 3. Repeat measurement to confirm findings; 4. Increase monitoring frequency to daily; 5. Carry out analysis of Contractor's working procedures to determine possible mitigation to be implemented; 6. Arrange meeting with IEC, Contractor and ER to discuss the remedial actions to be taken; 7. Assess effectiveness of Contractor's remedial actions and keep IEC, EPD and ER informed of the results; 8. If exceedance stops, cease additional monitoring.	1. Check monitoring data submitted by ET; 2. Check Contractor's working method; 3. Discuss amongst ER, ET, and Contractor on the potential remedial actions; 4. Review Contractor's remedial actions whenever necessary to assure their effectiveness and advise the ER accordingly; and 5. Supervise the implementation of remedial measures.	1. Confirm receipt of notification of failure in writing; 2. Notify Contractor; 3. In consultation with the ET and IEC, agree with the Contractor on the remedial measures to be implemented; 4. Supervise and ensure remedial measures properly implemented; and 5. If exceedance continues, consider what portion of the work is responsible and instruct the Contractor to stop that portion of work until the exceedance is abated.	1. Identify source, investigate the causes of exceedance and propose remedial measures; 2. Take immediate action to avoid further exceedance; 3. Submit proposals for remedial actions to ER with a copy to ET and IEC within 3 working days of notification; 4. Implement the agreed proposals; 5. Resubmit proposals if problem still not under control; 6. Stop the relevant portion of works as determined by the ER until the exceedance is abated.

Abbreviations: ET – Environmental Team, IEC – Independent Environmental Checker, ER – Engineer's Representative

Table N-2: Event / Action Plan for Construction Noise

EVENT	ACTION			
	ET	IEC	ER	CONTRACTOR
Action Level	1. Notify IEC, ER and Contractor; 2. Carry out investigation; 3. Report the results of investigation to the IEC, ER and Contractor; 4. Discuss jointly with the Contractor and formulate remedial measures; 5. Increase monitoring frequency to check mitigation effectiveness.	1. Review the monitoring data submitted by the ET; 2. Review the construction methods and proposed remedial measures by the Contractor, and advise the ET and ER if the proposed remedial measures would be sufficient; 3. Supervise the implementation of remedial measures.	1. Confirm receipt of notification of failure in writing; 2. Notify the Contractor; 3. Require Contractor to propose remedial measures for the analysed noise problem; 4. Ensure remedial measures are properly implemented	1. Submit noise mitigation proposals to ER and copy to the IEC and ET; 2. Implement noise mitigation proposals.
Limit Level	1. Identify source; 2. Inform IEC, ER and Contractor; 3. Repeat measurements to confirm findings; 4. Increase the monitoring frequency; 5. Carry out analysis of Contractor's working procedures with the ER and Contractor to determine possible mitigation to be implemented; 6. Inform IEC, ER and Contractor the causes and actions taken for the exceedances;	1. Discuss amongst the ER, ET, and Contractor on the potential remedial actions; 2. Review the Contractor's remedial actions whenever necessary to assure their effectiveness and advise the ER accordingly; 3. Supervise the implementation of remedial measures.	1. Confirm receipt of notification of exceedance in writing; 2. Notify the Contractor; 3. Require the Contractor to propose remedial measures for the analysed noise problem; 4. Ensure remedial measures are properly implemented; 5. If exceedance continues, consider what portion of the work is responsible and instruct the	1. Take immediate action to avoid further exceedance; 2. Submit proposals for remedial actions to the ER and copy to the ET and IEC within 3 working days of notification; 3. Implement the agreed proposals; 4. Resubmit proposals if problems still not under control; 5. Stop the relevant portion of works as

EVENT	ACTION			
	ET	IEC	ER	CONTRACTOR
	7. Assess effectiveness of Contractor's remedial actions and keep IEC informed of the results; 8. If exceedance stops, cease additional monitoring.		Contractor to stop that portion of work until the exceedance is abated.	determined by the ER until the exceedance is abated.

Abbreviations: ET – Environmental Team, IEC – Independent Environmental Checker, ER – Engineer's Representative

Table N-3: Event / Action Plan for Water Quality

EVENT	ACTION				
	ET		IEC	ER	CONTRACTOR
Action level being exceeded by one sampling day	1. Conduct addition site investigation on the same day;	1. Discuss with ET, ER and Contractor on the implemented mitigation measures;	1. Review proposals on remedial measures submitted by Contractor;	1. Identify source(s) of impact;	
	2. Inform IEC, Contractor and ER;	2. Review proposals on remedial measures submitted by Contractor and advise the ER accordingly; and	2. Discuss with IEC, ET and Contractor on the Implemented mitigation measures;	2. Inform the ER and confirm notification of the noncompliance in writing;	
	3. Check monitoring data, all plant, equipment, Contractor’s working methods and other relative information;	3. Review submit proposal and advise the ET and ER on the Effectiveness of the implemented mitigation measures.	3. Make agreement on the remedial measures to be implemented; and	3. Rectify unacceptable practice;	
	4. Review proposals on remedial measures submitted by Contractor;		4. Supervise the implementation of agreed remedial measures.	4. Check all plant and equipment;	
	5. Discuss remedial measures with IEC and Contractor and ER; and			5. Consider changes of working methods;	
	6. Review submit proposal and ensure the effectiveness of the implemented mitigation measures.			6. Discuss with ER, ET and IEC and submit proposal of remedial measures to ER and IEC; and	
				7. Implement the agreed mitigation measures.	
Action level being exceeded by more than one consecutive sampling days	1. Conduct addition site investigation on the same day;	1. Discuss with ET, Contractor and ER on the implemented mitigation measures;	1. Discuss with ET, IEC and Contractor on the proposed mitigation measures;	1. Identify source(s) of impact;	
	2. Inform IEC, Contractor and ER;	2. Review the proposed remedial measures submitted by Contractor and advise	2. Make agreement on the remedial measures to be implemented; and	2. Inform the ER and confirm notification of the non-compliance in writing;	
	3. Check monitoring data, all plant, equipment,			3. Rectify unacceptable	

EVENT	ACTION			
	ET	IEC	ER	CONTRACTOR
	<p>Contractor's working methods and other relative information;</p> <p>4. Discuss remedial measures with IEC, contractor and ER; and</p> <p>5. Review submit proposal and ensure the agreed remedial measures are implemented</p>	<p>the ER accordingly; and</p> <p>3. Review and advise the ET and ER on the effectiveness of the implemented mitigation measures.</p>	<p>3. Discuss with ET, IEC and Contractor on the effectiveness of the implemented remedial measures</p>	<p>practice;</p> <p>4. Check all plant and equipment and consider changes of working methods;</p> <p>5. Discuss with ET, IEC and ER and submit proposal of remedial measures to ER and IEC within 3 working days of notification; and</p> <p>6. Implement the agreed mitigation measures.</p>
Limit level being exceeded by one sampling day	<p>1. Conduct addition site investigation on the same day;</p> <p>2. Inform IEC, Contractor and ER;</p> <p>3. Rectify unacceptable practice;</p> <p>4. Check monitoring data, all plant, equipment, Contractor's working methods and other relative information;</p> <p>5. Consider changes of working methods;</p> <p>6. Discuss mitigation measures with IEC, ER and Contractor;</p> <p>7. Review the submit</p>	<p>1. Discuss with ET, Contractor and ER on the implemented mitigation measures;</p> <p>2. Review the proposed remedial measures submitted by Contractor and advise the ER accordingly; and</p> <p>3. Review and advise the ET and ER on the effectiveness of the implemented mitigation measures.</p>	<p>1. Discuss with ET, IEC and Contractor on the implemented remedial measures;</p> <p>2. Request Contractor to critically review the working methods;</p> <p>3. Make agreement on the remedial measures to be implemented; and</p> <p>4. Discuss with ET, IEC and Contractor on the effectiveness of the implemented remedial measures.</p>	<p>1. Identify source(s) of impact;</p> <p>2. Inform the ER and confirm notification of the noncompliance in writing;</p> <p>3. Rectify unacceptable practice;</p> <p>4. Check all plant and equipment and consider changes of working methods;</p> <p>5. Discuss with ET, IEC and ER and submit proposal of additional mitigation measures to ER and IEC within 3 working days of</p>

EVENT	ACTION			
	ET	IEC	ER	CONTRACTOR
	proposal and ensure the agreed remedial measures are implemented;			notification; and 6. Implement the agreed remedial measures.
Limit level being exceeded by more than one consecutive sampling days	1. Conduct addition site investigation on the same day; 2. Inform IEC, contractor and ER; 3. Check monitoring data, all plant, equipment, Contractor's working methods and other relative information; 4. Discuss mitigation measures with IEC, ER and Contractor; and 5. Review the submit proposal and ensure the agreed remedial measures are implemented.	1. Discuss with ET, Contractor and ER on the implemented mitigation measures; 2. Review the proposed remedial measures submitted by Contractor and advise the ER accordingly; and 3. Review and advise the ET and ER on the effectiveness of the implemented mitigation measures.	1. Discuss with ET, IEC and Contractor on the implemented remedial measures 2. Request Contractor to critically review the working methods; 3. Make agreement on the remedial measures to be implemented; 4. Discuss with ET and IEC on the effectiveness of the implemented mitigation measures; and 5. Consider and instruct, if necessary, the Contractor to slow down or to stop all or part of the dredging activities until no exceedance of Limit level.	1. Identify source(s) of impact; 2. Inform the ER and confirm notification of the noncompliance in writing; 3. Rectify Unacceptable practice; 4. Check all plant and equipment and consider changes of working methods; 5. Discuss with ET, IEC and ER and submit proposal of additional mitigation measures to ER and IEC within 3 working days of notification; and 6. Implement the agreed remedial measures. 7. As directed by the ER, to slow down or stop all or part of the dredging activities until no exceedance of Limit level.

Abbreviations: ET – Environmental Team, IEC – Independent Environmental Checker, ER – Engineer's Representative

Table N-4: Actions in the event of LFG being detected

Parameter	Monitoring Results	Actions
O ₂	<19% v/v	Increase underground ventilation to restore O ₂ to >19% v/v
	<18% v/v	Stop works, evacuate all personnel, prohibit entry, and increase ventilation to restore O ₂ level to >19%
CH ₄	>10% LEL	Prohibit hot works, increase ventilation to restore CH ₄ to <10% LEL
	>20% LEL	Stop works, evacuate all personnel, increase ventilation further to restore CH ₄ to <10% LEL
CO ₂	>0.5% v/v	Increase ventilation to restore C O ₂ to <0.5% v/v
	>1.5% v/v	Stop works, evacuate all personnel, increase ventilation further to restore CO ₂ to <0.5%

Note: Depending on the results of the measurements, actions required will vary and should be set down by the Safety Officer or another appropriately qualified person. As a minimum these should encompass those actions specified in the above table.

Table N-5: Event / Action Plan for Ambient Arsenic Monitoring

EVENT	ACTION			
	ET	IEC	ER	CONTRACTOR
ACTION LEVEL				
1. Exceedance for one sample	1. Identify source, investigate the causes of exceedance and propose remedial measures; 2. Inform IEC,ER and Contractor; 3. Repeat measurement to confirm finding; and 4. Increase monitoring frequency to daily.	1. Check monitoring data submitted by ET; 2. Check Contractor's working method; and 3. Review and advise the ET and ER on the effectiveness of the proposed remedial measures.	1. Notify Contractor.	1. Rectify any unacceptable practice; 2. Amend working methods if appropriate
2. Exceedance for two or more consecutive samples	1. Identify source, investigate the causes of exceedance and propose remedial measures; 2. Inform IEC,ER and Contractor; 3. Advise the ER and Contractor on the effectiveness of the proposed remedial measures; 4. Repeat measurements to confirm findings; 5. Increase monitoring frequency to daily; 6. Discuss with IEC, ER and Contractor on remedial	1. Check monitoring data submitted by ET; 2. Check Contractor's working method; 3. Discuss with ET and Contractor on possible remedial measures; 4. Advise the ET and ER on the effectiveness of the proposed remedial measures; and 5. Supervise Implementation of remedial measures.	1. Confirm receipt of notification of failure in writing; 2. Notify Contractor; and 3. Supervise and ensure remedial measures properly implemented.	1. Submit proposals for remedial actions to ER with a copy to ET and IEC within 3 working days of notification; 2. Implement the agreed proposals; and 3. Amend proposal if appropriate.

	actions required; 7. If exceedance continues, arrange meeting with IEC and ER; and 8. If exceedance stops, cease additional monitoring.			
LIMIT LEVEL				
1.Exceedance for one sample	1. Identify source, investigate the causes of exceedance and propose remedial measures; 2. Inform ER, Contractor, IEC and EPD; 3. Repeat measurement to confirm finding; 4. Increase monitoring frequency to daily; 5. Assess effectiveness of Contractor's remedial actions and keep IEC, EPD and ER informed of the results.	1. Check monitoring data submitted by ET; 2. Check Contractor's working method; 3. Discuss with ET, ER and Contractor on possible remedial measures; 4. Advise the ER and ET on the effectiveness of the proposed remedial measures; 5. Supervise implementation of remedial measures.	1. Confirm receipt of notification of failure in writing; 2. Notify Contractor; and 3. Supervise and ensure remedial measures properly implemented.	1. Identify source, investigate the causes of exceedance and propose remedial measures; 2. Take immediate action to avoid further exceedance; 3. Submit proposals for remedial actions to ER with a copy to ET and IEC within 3 working days of notification; 4. Implement the agreed proposals; and 5. Amend proposal if appropriate.
2.Exceedance for two or more consecutive samples	1. Notify IEC, ER, Contractor and EPD; 2. Identify source; 3. Repeat measurement to confirm findings; 4. Increase monitoring frequency to daily; 5. Carry out analysis of Contractor's working	1. Discuss amongst ER, ET, and Contractor on the potential remedial actions; 2. Review Contractor's remedial actions whenever necessary to assure	1. Confirm receipt of notification of failure in writing; 2. Notify Contractor; 3. In consultation with the ET and IEC, agree with the Contractor on the	1. Take immediate action to avoid further exceedance; 2. Submit proposals for remedial actions to ER with a copy to ET and IEC within 3 working days of notification;

	<p>procedures to determine possible mitigation to be implemented;</p> <p>6. Arrange meeting with IEC, Contractor and ER to discuss the remedial actions to be taken;</p> <p>7. Assess effectiveness of Contractor's remedial actions and keep IEC, EPD and ER informed of the results;</p> <p>8. If exceedance stops, cease additional monitoring.</p>	<p>their effectiveness and advise the ER accordingly;</p> <p>3. Supervise the implementation of remedial measures</p>	<p>remedial measures to be implemented;</p> <p>4. Supervise and ensure remedial measures properly implemented; and</p> <p>5. If exceedance continues, consider what portion of the work is responsible and instruct the Contractor to stop that portion of work until the exceedance is abated.</p>	<p>3. Implement the agreed proposals;</p> <p>4. Resubmit proposals if problem still not under control;</p> <p>5. Stop the relevant portion of works as determined by the ER until the exceedance is abated.</p>
--	--	---	---	---

Abbreviations: ET – Environmental Team, IEC – Independent Environmental Checker, ER – Engineer's Representative

Table N-6.1 Action and Limit Levels and Responses for Avifauna Monitoring and General Site Inspection in the LVNP during Construction Phase.

EVENT	RESPONSE			
	ET	IEC	Contractor	Project Proponent
AVIFAUNA MONITORING				
Action Level exceeded.	1. Check monitoring data and repeat data analysis to confirm findings; 2. Review relevant ecological data to check if the exceedance is due to natural variation or is construction works related; 3. Identify potential source(s) of impact; 4. Immediately inform IEC, Contractor and PP. 5. Discuss with the Contractor on the remedial measure(s) to mitigate the impact(s) identified; and 6. Conduct necessary site inspections/audits to ensure all remedial	1. Check monitoring data, analysis and investigation by ET; 2. Review the remedial measure(s) proposed by the Contractor and advise the PP accordingly; and 3. Conduct necessary site inspections/audits to ensure all remedial measures are properly implemented by the Contractor, as agreed with the PP and feedback the audit results to the PP.	1. Confirm receipt of notification of the exceedance of Action Level in writing; and 2. Propose and implement the remedial measures(s) to mitigate the impact(s) identified.	1. Check the monitoring results and findings from ET and IEC; 2. Discuss the need for increased site inspection/audit frequency proposed by ET with IEC and the Contractor; and 3. Supervise the instigated further mitigation measure(s).

	measures are properly implemented by the Contractor, as agreed with the PP.			
Limit Level exceeded.	<ol style="list-style-type: none"> 1. Check monitoring data and repeat data analysis to confirm findings; 2. Identify potential source(s) of impact; 3. Immediately inform IEC, Contractor and PP. 4. Discuss with the Contractor on the remedial measure(s) to mitigate the impact(s) identified; 5. Discuss with the PP, IEC, and Contractor on the need for further mitigation measure(s); and 6. Conduct necessary site inspections/audits to ensure all remedial measures are properly 	<ol style="list-style-type: none"> 1. Check monitoring data, analysis and investigation by ET; 2. Discuss with the PP, ET, and Contractor on the need for further mitigation measure(s); 3. Review the effectiveness of the further mitigation measure(s) proposed and implemented by Contractor and advise the PP accordingly; 4. Review the remedial measure(s) proposed by the Contractor and advise the PP accordingly; and 5. Conduct necessary site inspections/audits to ensure all remedial measures are properly implemented by the Contractor, as agreed with the PP and 	<ol style="list-style-type: none"> 1. Confirm receipt of notification of the exceedance of Limit Level in writing; 2. Discuss with the PP, IEC, and ET on the need of further mitigation measure(s), then propose and implement the further mitigation measure(s); and 3. Propose and implement the remedial measures(s) to mitigate the impact(s) identified. 	<ol style="list-style-type: none"> 1. Check the monitoring results and findings from ET and IEC; 2. Discuss the need for increased site inspection and audit frequency proposed by ET with IEC and the Contractor; 3. Discuss and confirm the further mitigation measure(s) required with the ET, IEC, and Contractor; and 4. Supervise the instigated further mitigation measure(s).

	implemented by the Contractor, as agreed with the PP.	feedback the audit results to the PP.		
General Site Inspection				
Action Level exceeded.	1. Investigate if the activity identified is related to the construction works; 2. Immediately inform IEC, Contractor and PP. 3. Discuss with the Contractor on the remedial measure(s) to mitigate the impact(s) identified; and 4. Conduct necessary site inspections/audits to ensure all remedial measures are properly implemented by the Contractor, as agreed with the PP.	1. Check the investigation and findings of the ET; 2. Review the remedial measure(s) proposed by the Contractor and advise the PP accordingly; and 3. Conduct necessary site inspections/audits to ensure all remedial measures are properly implemented by the Contractor, as agreed with the PP and feedback the audit results to the PP.	1. Confirm receipt of notification of the exceedance of Action Level in writing; and 2. Propose and implement the remedial measures(s) to mitigate the impact(s) of the activity identified.	1. Check the investigation and findings of the ET and IEC; 2. Discuss the need for increased site inspection/audit frequency proposed by ET with IEC and the Contractor; and 3. Supervise the instigated further mitigation measure(s).
Limit Level exceeded	1. Investigate if the activity identified is related to the construction works;	1. Check the investigation and findings or the ET; 2. Discuss with the PP,	1. Confirm receipt of notification of the exceedance of Limit Level in writing;	1. Check the monitoring results and findings from ET and IEC; 2. Discuss the need for

	<p>2. Immediately inform IEC, Contractor and PP.</p> <p>3. Discuss with the Contractor on the remedial measure(s) to mitigate the impact(s) identified;</p> <p>4. Discuss with the PP, IEC, and Contractor on the need for further mitigation measure(s); and</p> <p>5. Conduct necessary site inspections/ audits to ensure all remedial measures are properly implemented by the Contractor, as agreed with the PP.</p>	<p>ET, and Contractor on the need for further mitigation measure(s);</p> <p>3. Review the effectiveness of the further mitigation measure(s) proposed and implemented by Contractor and advise the PP accordingly;</p> <p>4. Review the remedial measure(s) proposed by the Contractor and advise the PP accordingly; and</p> <p>5. Conduct necessary site inspections/audits to ensure all remedial measures are properly implemented by the Contractor, as agreed with the PP and feedback the audit results to the PP.</p>	<p>2. Discuss with the PP, IEC, and ET on the need of further mitigation measure(s), then propose and implement the further mitigation measure(s); and</p> <p>3. Propose and implement the remedial measures(s) to mitigate the impact(s) identified.</p>	<p>increased site inspection and audit frequency proposed by ET with IEC and the Contractor;</p> <p>3. Discuss and confirm the further mitigation measure(s) required with the ET, IEC, and Contractor; and</p> <p>4. Supervise the instigated further mitigation measure(s).</p>
--	---	---	---	---

Table N-6.2 Action and Limit Levels and Responses to Evidence of Disturbance to Waterbirds using in Ng Tung, Sheung Yue and Shek Sheung Rivers

EVENT	RESPONSE			
	ET	IEC	Contractor	Project Proponent
Construction Phase				
Action Level	1. Check monitoring	1. Check monitoring data,	1. Confirm receipt of	1. Check the monitoring

exceeded.	<p>data and repeat data analysis to confirm findings;</p> <p>2. Review relevant ecological data to check if the exceedance is due to natural variation or is construction works related;</p> <p>3. Identify potential source(s) of impact;</p> <p>4. Immediately inform IEC, Contractor and PP.</p> <p>5. Discuss with the Contractor on the remedial measure(s) to mitigate the impact(s) identified; and</p> <p>6. Conduct necessary site inspections/audits to ensure all remedial measures are properly implemented by the Contractor, as agreed with the PP.</p>	<p>analysis and investigation by ET;</p> <p>2. Review the remedial measure(s) proposed by the Contractor and advise the PP accordingly; and</p> <p>3. Conduct necessary site inspections/ audits to ensure all remedial measures are properly implemented by the Contractor, as agreed with the PP and feedback the audit results to the PP.</p>	<p>notification of the exceedance of Action Level in writing; and</p> <p>2. Propose and implement the remedial measures(s) to mitigate the impact(s) identified.</p>	<p>results and findings from ET and IEC;</p> <p>2. Discuss the need for increased site inspection/audit frequency proposed by ET with IEC and the Contractor; and</p> <p>3. Supervise the instigated further mitigation measure(s).</p>
-----------	---	--	--	---

Limit Level Exceeded.	<p>1. Check monitoring data and repeat data analysis to confirm findings;</p> <p>2. Identify potential source(s) of impact;</p> <p>3. Immediately inform IEC, Contractor and PP.</p> <p>4. Discuss with the Contractor on the remedial measure(s) to mitigate the impact(s) identified;</p> <p>5. Discuss with the PP, IEC, and Contractor on the need for further mitigation measure(s); and</p> <p>6. Conduct necessary site inspections/audits to ensure all remedial measures are properly implemented by the Contractor, as agreed with the PP.</p>	<p>1. Check monitoring data, analysis and investigation by ET;</p> <p>2. Discuss with the PP, ET, and Contractor on the need for further mitigation measure(s);</p> <p>3. Review the effectiveness of the further mitigation measure(s) proposed and implemented by Contractor and advise the PP accordingly;</p> <p>4. Review the remedial measure(s) proposed by the Contractor and advise the PP accordingly; and</p> <p>5. Conduct necessary site inspections/audits to ensure all remedial measures are properly implemented by the Contractor, as agreed with the PP and feedback the audit results to the PP.</p>	<p>1. Confirm receipt of notification of the exceedance of Limit Level in writing;</p> <p>2. Discuss with the PP, IEC, and ET on the need of further mitigation measure(s), then propose and implement the further mitigation measure(s); and</p> <p>3. Propose and implement the remedial measures(s) to mitigate the impact(s) identified.</p>	<p>1. Check the monitoring results and findings from ET and IEC;</p> <p>2. Discuss the need for increased site inspection and audit frequency proposed by ET with IEC and the Contractor;</p> <p>3. Discuss and confirm the further mitigation measure(s) required with the ET, IEC, and Contractor; and</p> <p>4. Supervise the instigated further mitigation measure(s).</p>
Operational Phase				
Action Level	1. Check monitoring	1. Check monitoring	1. Confirm receipt of	1. Check the monitoring

exceeded.	<p>data and repeat data analysis to confirm findings;</p> <p>2. Review relevant ecological data to check if the exceedance is due to natural variation or is construction works related;</p> <p>3. Identify potential source(s) of impact;</p> <p>4. Immediately inform IEC, Contractor and PP.</p> <p>5. Discuss with the Contractor on the remedial measure(s) to mitigate the impact(s) identified; and</p> <p>6. Conduct necessary site inspections/audits to ensure all remedial measures are properly implemented by the Contractor, as agreed with the PP.</p>	<p>data, analysis and investigation by ET;</p> <p>2. Review the remedial measure(s) proposed by the Contractor and advise the PP accordingly; and</p> <p>3. Conduct necessary site inspections/audits to ensure all remedial measures are properly implemented by the Contractor, as agreed with the PP and feedback the audit results to the PP.</p>	<p>notification of the exceedance of Action Level in writing; and</p> <p>2. Propose and implement the remedial measures(s) to mitigate the impact(s) identified.</p>	<p>results and findings from ET and IEC;</p> <p>2. Discuss the need for increased site inspection/audit frequency proposed by ET with IEC and the Contractor; and</p> <p>3. Supervise the instigated further mitigation measure(s).</p>
-----------	---	---	--	---

Limit Level exceeded.	<ol style="list-style-type: none"> 1. Check monitoring data and repeat data analysis to confirm findings; 2. Identify potential source(s) of impact; 3. Immediately inform IEC, Contractor and PP. 4. Discuss with the Contractor on the remedial measure(s) to mitigate the impact(s) identified; 5. Discuss with the PP, IEC, and Contractor on the need for further mitigation measure(s); and 6. Conduct necessary site inspections/audits to ensure all remedial measures are properly implemented by the Contractor, as agreed with the PP. 	<ol style="list-style-type: none"> 1. Check monitoring data, analysis and investigation by ET; 2. Discuss with the PP, ET, and Contractor on the need for further mitigation measure(s); 3. Review the effectiveness of the further mitigation measure(s) proposed and implemented by Contractor and advise the PP accordingly; 4. Review the remedial measure(s) proposed by the Contractor and advise the PP accordingly; and 5. Conduct necessary site inspections/audits to ensure all remedial measures are properly implemented by the Contractor, as agreed with the PP and feedback the audit results to the PP. 	<ol style="list-style-type: none"> 1. Confirm receipt of notification of the exceedance of Limit Level in writing; 2. Discuss with the PP, IEC, and ET on the need of further mitigation measure(s), then propose and implement the further mitigation measure(s); and 3. Propose and implement the remedial measures(s) to mitigate the impact(s) identified. 	<ol style="list-style-type: none"> 1. Check the monitoring results and findings from ET and IEC; 2. Discuss the need for increased site inspection and audit frequency proposed by ET with IEC and the Contractor; 3. Discuss and confirm the further mitigation measure(s) required with the ET, IEC, and Contractor; and 4. Supervise the instigated further mitigation measure(s).
-----------------------	---	---	---	---

Table N-6.3 Action and Limit Levels and Responses to Evidence of Declines in Aquatic Fauna
WMA20002\App N - Event Action Plan

EVENT	RESPONSE			
	ET	IEC	Contractor	Project Proponent
Construction Phase				
Action Level exceeded.	1. Check monitoring data and repeat data analysis to confirm findings; 2. Review relevant ecological data to check if the exceedance is due to natural variation or is construction works related; 3. Identify potential source(s) of impact; 4. Immediately inform IEC, Contractor and PP. 5. Discuss with the Contractor on the remedial measure(s) to mitigate the impact(s) identified; and 6. Conduct necessary site inspections/audits to ensure all remedial measures are properly	1. Check monitoring data, analysis and investigation by ET; 2. Review the remedial measure(s) proposed by the Contractor and advise the PP accordingly; and 3. Conduct necessary site inspections/ audits to ensure all remedial measures are properly implemented by the Contractor, as agreed with the PP and feedback the audit results to the PP.	1. Confirm receipt of notification of the exceedance of Action Level in writing; and 2. Propose and implement the remedial measures(s) to mitigate the impact(s) identified.	1. Check the monitoring results and findings from ET and IEC; 2. Discuss the need for increased site inspection/audit frequency proposed by ET with IEC and the Contractor; and 3. Supervise the instigated further mitigation measure(s).

	implemented by the Contractor, as agreed with the PP.			
Limit Level exceeded.	<ol style="list-style-type: none"> 1. Check monitoring data and repeat data analysis to confirm findings; 2. Review relevant ecological data to check if the exceedance is due to natural variation or is construction works related; 3. Identify potential source(s) of impact; 4. Immediately inform IEC, Contractor and PP. 5. Discuss with the Contractor on the remedial measure(s) to mitigate the impact(s) identified; 6. Discuss with the PP, IEC, and Contractor on the need for further mitigation measure(s); and 	<ol style="list-style-type: none"> 1. Check monitoring data, analysis and investigation by ET; 2. Discuss with the PP, ET, and Contractor on the need for further mitigation measure(s); 3. Review the effectiveness of the further mitigation measure(s) proposed and implemented by Contractor and advise the PP accordingly; 4. Review the remedial measure(s) proposed by the Contractor and advise the PP accordingly; and 5. Conduct necessary site inspections/audits to ensure all remedial measures are properly implemented by the Contractor, as agreed with the PP and feedback the audit 	<ol style="list-style-type: none"> 1. Confirm receipt of notification of the exceedance of Limit Level in writing; 2. Discuss with the PP, IEC, and ET on the need of further mitigation measure(s), then propose and implement the further mitigation measure(s); and 3. Propose and implement the remedial measures(s) to mitigate the impact(s) identified. 	<ol style="list-style-type: none"> 1. Check the monitoring results and findings from ET and IEC; 2. Discuss the need for increased site inspection and audit frequency proposed by ET with IEC and the Contractor; 3. Discuss and confirm the further mitigation measure(s) required with the ET, IEC, and Contractor; and 4. Supervise the instigated further mitigation measure(s).

	7. Conduct necessary site inspections/audits to ensure all remedial measures are properly implemented by the Contractor, as agreed with the PP.	results to the PP.		
Operational Phase				
Action Level exceeded.	1. Check monitoring data and repeat data analysis to confirm findings; 2. Review relevant ecological data to check if the exceedance is due to natural variation or is construction works related; 3. Identify potential source(s) of impact; 4. Immediately inform IEC, Contractor and PP. 5. Discuss with the Contractor on the remedial measure(s) to mitigate the impact(s) identified;	1. Check monitoring data, analysis and investigation by ET; 2. Review the remedial measure(s) proposed by the Contractor and advise the PP accordingly; and 3. Conduct necessary site inspections/ audits to ensure all remedial measures are properly implemented by the Contractor, as agreed with the PP and feedback the audit results to the PP.	1. Confirm receipt of notification of the exceedance of Action Level in writing; and 2. Propose and implement the remedial measures(s) to mitigate the impact(s) identified.	1. Check the monitoring results and findings from ET and IEC; 2. Discuss the need for increased site inspection/audit frequency proposed by ET with IEC and the Contractor; and 3. Supervise the instigated further mitigation measure(s).

	and 6. Conduct necessary site inspections/audits to ensure all remedial measures are properly implemented by the Contractor, as agreed with the PP.			
Limit Level exceeded.	1. Check monitoring data and repeat data analysis to confirm findings; 2. Review relevant ecological data to check if the exceedance is due to natural variation or is construction works related; 3. Identify potential source(s) of impact; 4. Immediately inform IEC, Contractor and PP. 5. Discuss with the Contractor on the remedial measure(s) to mitigate the	1. Check monitoring data, analysis and investigation by ET; 2. Discuss with the PP, ET, and Contractor on the need for further mitigation measure(s); 3. Review the effectiveness of the further mitigation measure(s) proposed and implemented by Contractor and advise the PP accordingly; 4. Review the remedial measure(s) proposed by the Contractor and advise the PP accordingly; and	1. Confirm receipt of notification of the exceedance of Limit Level in writing; 2. Discuss with the PP, IEC, and ET on the need of further mitigation measure(s), then propose and implement the further mitigation measure(s); and 3. Propose and implement the remedial measures(s) to mitigate the impact(s) identified.	1. Check the monitoring results and findings from ET and IEC; 2. Discuss the need for increased site inspection and audit frequency proposed by ET with IEC and the Contractor; 3. Discuss and confirm the further mitigation measure(s) required with the ET, IEC, and Contractor; and 4. Supervise the instigated further mitigation measure(s).

	<p>impact(s) identified;</p> <p>6. Discuss with the PP, IEC, and Contractor on the need for further mitigation measure(s); and</p> <p>7. Conduct necessary site inspections/audits to ensure all remedial measures are properly implemented by the Contractor, as agreed with the PP.</p>	<p>5. Conduct necessary site inspections/audits to ensure all remedial measures are properly implemented by the Contractor, as agreed with the PP and feedback the audit results to the PP.</p>		
--	---	---	--	--

Table N-6.4 Action and Limit Levels and Responses to Evidence of Declines in the Seasonal Non-aquatic Fauna (Herptofauna, Butterfly and Odonates) in Ecologically Sensitive Habitats

EVENT	RESPONSE			
	ET	IEC	Contractor	Project Proponent
Construction Phase				
Action Level exceeded.	<p>1. Check monitoring data and repeat data analysis to confirm findings;</p> <p>2. Review relevant ecological data to check if the exceedance is due to natural variation or is</p>	<p>1. Check monitoring data, analysis and investigation by ET;</p> <p>2. Review the remedial measure(s) proposed by the Contractor and advise the PP accordingly; and</p>	<p>1. Confirm receipt of notification of the exceedance of Action Level in writing; and</p> <p>2. Propose and implement the remedial measures(s) to mitigate the impact(s) identified.</p>	<p>1. Check the monitoring results and findings from ET and IEC;</p> <p>2. Discuss the need for increased site inspection/audit frequency proposed by ET with IEC and the Contractor; and</p>

	<p>construction works related;</p> <p>3. Identify potential source(s) of impact;</p> <p>4. Immediately inform IEC, Contractor and PP.</p> <p>5. Discuss with the Contractor on the remedial measure(s) to mitigate the impact(s) identified; and</p> <p>6. Conduct necessary site inspections/audits to ensure all remedial measures are properly implemented by the Contractor, as agreed with the PP.</p>	<p>3. Conduct necessary site inspections/ audits to ensure all remedial measures are properly implemented by the Contractor, as agreed with the PP and feedback the audit results to the PP.</p>		<p>3. Supervise the instigated further mitigation measure(s).</p>
Limit Level exceeded.	<p>1. Check monitoring data and repeat data analysis to confirm findings;</p> <p>2. Review relevant ecological data to check if the exceedance is due to</p>	<p>1. Check monitoring data, analysis and investigation by ET;</p> <p>2. Discuss with the PP, ET, and Contractor on the need for further mitigation measure(s);</p>	<p>1. Confirm receipt of notification of the exceedance of Limit Level in writing;</p> <p>2. Discuss with the PP, IEC, and ET on the need of further mitigation measure(s),</p>	<p>1. Check the monitoring results and findings from ET and IEC;</p> <p>2. Discuss the need for increased site inspection and audit frequency proposed by ET with IEC and the</p>

	<p>natural variation or is construction works related;</p> <p>3. Identify potential source(s) of impact;</p> <p>4. Immediately inform IEC, Contractor and PP.</p> <p>5. Discuss with the Contractor on the remedial measure(s) to mitigate the impact(s) identified;</p> <p>6. Discuss with the PP, IEC, and Contractor on the need for further mitigation measure(s); and</p> <p>7. Conduct necessary site inspections/audits to ensure all remedial measures are properly implemented by the Contractor, as agreed with the PP.</p>	<p>3. Review the effectiveness of the further mitigation measure(s) proposed and implemented by Contractor and advise the PP accordingly;</p> <p>4. Review the remedial measure(s) proposed by the Contractor and advise the PP accordingly; and</p> <p>5. Conduct necessary site inspections/audits to ensure all remedial measures are properly implemented by the Contractor, as agreed with the PP and feedback the audit results to the PP.</p>	<p>then propose and implement the further mitigation measure(s); and</p> <p>3. Propose and implement the remedial measures(s) to mitigate the impact(s) identified.</p>	<p>Contractor;</p> <p>3. Discuss and confirm the further mitigation measure(s) required with the ET, IEC, and Contractor; and</p> <p>4. Supervise the instigated further mitigation measure(s).</p>
Operational Phase				

Action Level exceeded.	<ol style="list-style-type: none"> 1. Check monitoring data and repeat data analysis to confirm findings; 2. Review relevant ecological data to check if the exceedance is due to natural variation or is construction works related; 3. Identify potential source(s) of impact; 4. Immediately inform IEC, Contractor and PP. 5. Discuss with the Contractor on the remedial measure(s) to mitigate the impact(s) identified; and 6. Conduct necessary site inspections/audits to ensure all remedial measures are properly implemented by the Contractor, as agreed with the PP. 	<ol style="list-style-type: none"> 1. Check monitoring data, analysis and investigation by ET; 2. Review the remedial measure(s) proposed by the Contractor and advise the PP accordingly; and 3. Conduct necessary site inspections/ audits to ensure all remedial measures are properly implemented by the Contractor, as agreed with the PP and feedback the audit results to the PP. 	<ol style="list-style-type: none"> 1. Confirm receipt of notification of the exceedance of Action Level in writing; and 2. Propose and implement the remedial measures(s) to mitigate the impact(s) identified. 	<ol style="list-style-type: none"> 1. Check the monitoring results and findings from ET and IEC; 2. Discuss the need for increased site inspection/audit frequency proposed by ET with IEC and the Contractor; and 3. Supervise the instigated further mitigation measure(s).
------------------------	--	---	---	--

Limit Level exceeded.	<ol style="list-style-type: none"> 1. Check monitoring data and repeat data analysis to confirm findings; 2. Review relevant ecological data to check if the exceedance is due to natural variation or is construction works related; 3. Identify potential source(s) of impact; 4. Immediately inform IEC, Contractor and PP. 5. Discuss with the Contractor on the remedial measure(s) to mitigate the impact(s) identified; 6. Discuss with the PP, IEC, and Contractor on the need for further mitigation measure(s); and 7. Conduct necessary 	<ol style="list-style-type: none"> 1. Check monitoring data, analysis and investigation by ET; 2. Discuss with the PP, ET, and Contractor on the need for further mitigation measure(s); 3. Review the effectiveness of the further mitigation measure(s) proposed and implemented by Contractor and advise the PP accordingly; 4. Review the remedial measure(s) proposed by the Contractor and advise the PP accordingly; and 5. Conduct necessary site inspections/audits to ensure all remedial measures are properly implemented by the Contractor, as agreed with the PP and feedback the audit results to the PP. 	<ol style="list-style-type: none"> 1. Confirm receipt of notification of the exceedance of Limit Level in writing; 2. Discuss with the PP, IEC, and ET on the need of further mitigation measure(s), then propose and implement the further mitigation measure(s); and 3. Propose and implement the remedial measures(s) to mitigate the impact(s) identified. 	<ol style="list-style-type: none"> 1. Check the monitoring results and findings from ET and IEC; 2. Discuss the need for increased site inspection and audit frequency proposed by ET with IEC and the Contractor; 3. Discuss and confirm the further mitigation measure(s) required with the ET, IEC, and Contractor; and 4. Supervise the instigated further mitigation measure(s).

	<p>site inspections/audits to ensure all remedial measures are properly implemented by the Contractor, as agreed with the PP.</p>			
--	---	--	--	--

Table N-6.5 Action and Limit Levels and Responses to Evidence of Declines in the Non-seasonal Non-aquatic Fauna (Mammals) in Ecologically Sensitive Habitats

EVENT	RESPONSE			
	ET	IEC	Contractor	Project Proponent
Construction Phase				
Action Level exceeded.	<p>1. Check monitoring data and repeat data analysis to confirm findings;</p> <p>2. Review relevant ecological data to check if the exceedance is due to natural variation or is construction works related;</p> <p>3. Identify potential source(s) of impact;</p> <p>4. Immediately inform IEC, Contractor and PP.</p>	<p>1. Check monitoring data, analysis and investigation by ET;</p> <p>2. Review the remedial measure(s) proposed by the Contractor and advise the PP accordingly; and</p> <p>3. Conduct necessary site inspections/audits to ensure all remedial measures are properly implemented by the Contractor, as agreed with the PP and feedback the audit</p>	<p>1. Confirm receipt of notification of the exceedance of Action Level in writing; and</p> <p>2. Propose and implement the remedial measures(s) to mitigate the impact(s) identified.</p>	<p>1. Check the monitoring results and findings from ET and IEC;</p> <p>2. Discuss the need for increased site inspection/audit frequency proposed by ET with IEC and the Contractor; and</p> <p>3. Supervise the instigated further mitigation measure(s).</p>

	<p>5. Discuss with the Contractor on the remedial measure(s) to mitigate the impact(s) identified; and</p> <p>6. Conduct necessary site inspections/audits to ensure all remedial measures are properly implemented by the Contractor, as agreed with the PP.</p>	results to the PP.		
Limit Level exceeded.	<p>1. Check monitoring data and repeat data analysis to confirm findings;</p> <p>2. Review relevant ecological data to check if the exceedance is due to natural variation or is construction works related;</p> <p>3. Identify potential source(s) of impact;</p> <p>4. Immediately inform IEC, Contractor and PP.</p>	<p>1. Check monitoring data, analysis and investigation by ET;</p> <p>2. Discuss with the PP, ET, and Contractor on the need for further mitigation measure(s);</p> <p>3. Review the effectiveness of the further mitigation measure(s) proposed and implemented by Contractor and advise the PP accordingly;</p> <p>4. Review the remedial measure(s) proposed by the Contractor and advise the PP</p>	<p>1. Confirm receipt of notification of the exceedance of Limit Level in writing;</p> <p>2. Discuss with the PP, IEC, and ET on the need of further mitigation measure(s), then propose and implement the further mitigation measure(s); and</p> <p>3. Propose and implement the remedial measures(s) to mitigate the impact(s) identified.</p>	<p>1. Check the monitoring results and findings from ET and IEC;</p> <p>2. Discuss the need for increased site inspection and audit frequency proposed by ET with IEC and the Contractor;</p> <p>3. Discuss and confirm the further mitigation measure(s) required with the ET, IEC, and Contractor; and</p> <p>4. Supervise the instigated further mitigation measure(s).</p>

	<p>5. Discuss with the Contractor on the remedial measure(s) to mitigate the impact(s) identified;</p> <p>6. Discuss with the PP, IEC, and Contractor on the need for further mitigation measure(s); and</p> <p>7. Conduct necessary site inspections/audits to ensure all remedial measures are properly implemented by the Contractor, as agreed with the PP.</p>	<p>accordingly; and</p> <p>5. Conduct necessary site inspections/audits to ensure all remedial measures are properly implemented by the Contractor, as agreed with the PP and feedback the audit results to the PP.</p>		
Operational Phase				
Action Level exceeded.	<p>1. Check monitoring data and repeat data analysis to confirm findings;</p> <p>2. Review relevant ecological data to</p>	<p>1. Check monitoring data, analysis and investigation by ET;</p> <p>2. Review the remedial measure(s) proposed by the Contractor and</p>	<p>1. Confirm receipt of notification of the exceedance of Action Level in writing; and</p> <p>2. Propose and implement the</p>	<p>1. Check the monitoring results and findings from ET and IEC;</p> <p>2. Discuss the need for increased site inspection/audit</p>

	<p>check if the exceedance is due to natural variation or is construction works related;</p> <p>3. Identify potential source(s) of impact;</p> <p>4. Immediately inform IEC, Contractor and PP.</p> <p>5. Discuss with the Contractor on the remedial measure(s) to mitigate the impact(s) identified; and</p> <p>6. Conduct necessary site inspections/audits to ensure all remedial measures are properly implemented by the Contractor, as agreed with the PP.</p>	<p>advise the PP accordingly; and</p> <p>3. Conduct necessary site inspections/ audits to ensure all remedial measures are properly implemented by the Contractor, as agreed with the PP and feedback the audit results to the PP.</p>	<p>remedial measures(s) to mitigate the impact(s) identified.</p>	<p>frequency proposed by ET with IEC and the Contractor; and</p> <p>3. Supervise the instigated further mitigation measure(s).</p>
Limit Level exceeded.	<p>1. Check monitoring data and repeat data analysis to confirm findings;</p>	<p>1. Check monitoring data, analysis and investigation by ET;</p>	<p>1. Confirm receipt of notification of the exceedance of Limit Level in writing;</p>	<p>1. Check the monitoring results and findings from ET and IEC;</p>

	<p>2. Review relevant ecological data to check if the exceedance is due to natural variation or is construction works related;</p> <p>3. Identify potential source(s) of impact;</p> <p>4. Immediately inform IEC, Contractor and PP.</p> <p>5. Discuss with the Contractor on the remedial measure(s) to mitigate the impact(s) identified;</p> <p>6. Discuss with the PP, IEC, and Contractor on the need for further mitigation measure(s); and</p> <p>7. Conduct necessary site inspections/audits to ensure all remedial measures are properly implemented by the Contractor, as agreed</p>	<p>2. Discuss with the PP, ET, and Contractor on the need for further mitigation measure(s);</p> <p>3. Review the effectiveness of the further mitigation measure(s) proposed and implemented by Contractor and advise the PP accordingly;</p> <p>4. Review the remedial measure(s) proposed by the Contractor and advise the PP accordingly; and</p> <p>5. Conduct necessary site inspections/audits to ensure all remedial measures are properly implemented by the Contractor, as agreed with the PP and feedback the audit results to the PP.</p>	<p>2. Discuss with the PP, IEC, and ET on the need of further mitigation measure(s), then propose and implement the further mitigation measure(s); and</p> <p>3. Propose and implement the remedial measures(s) to mitigate the impact(s) identified.</p>	<p>2. Discuss the need for increased site inspection and audit frequency proposed by ET with IEC and the Contractor;</p> <p>3. Discuss and confirm the further mitigation measure(s) required with the ET, IEC, and Contractor; and</p> <p>4. Supervise the instigated further mitigation measure(s).</p>
--	--	---	---	---

	with the PP.			
--	--------------	--	--	--

APPENDIX O
SUMMARY OF EXCEEDANCE

Appendix O: Exceedance Report**(A) Exceedance Report for Air Quality**

Environmental Monitoring	Parameter	No. of non-project related Exceedance		No. of Exceedance related to the Construction Activities of this Contract	
		Action Level	Limit Level	Action Level	Limit Level
Air Quality	1-hr TSP	0	0	0	0
	24-hr TSP	0	0	0	0
	24-hr RSP (Ambient Arsenic)	0	0	0	0

(B) Exceedance Report for Construction Noise

Environmental Monitoring	Parameter	No. of non-project related Exceedance		No. of Exceedance related to the Construction Activities of this Contract	
		Action Level	Limit Level	Action Level	Limit Level
Noise	$L_{eq}(30 \text{ min.})$ dB(A)	0	0	0	0

(C) Exceedance Report for Water Quality

Environmental Monitoring	Parameter	No. of non-project related Exceedance		No. of Exceedance related to the Construction Activities of this Contract	
		Action Level	Limit Level	Action Level	Limit Level
Water Quality	DO	0	0	0	0
	Turbidity	0	0	0	0
	SS	0	0	0	0
	Arsenic	0	0	0	0

(D) Exceedance Report for Landfill Gas

Environmental Monitoring	Parameter	No. of non-project related Exceedance		No. of Exceedance related to the Construction Activities of this Contract	
		Action Level	Limit Level	Action Level	Limit Level
Landfill Gas	O ₂ (% v/v) CH ₄ (% LEL) CO ₂ (% v/v)	0	0	0	0

(E) Exceedance Report for Built Heritage Monitoring

Environmental Monitoring	Parameter	No. of non-project related Exceedance		No. of Exceedance related to the Construction Activities of this Contract	
		Action Level	Limit Level	Action Level	Limit Level
Cultural Heritage	Built Heritage Monitoring	0	0	0	0

APPENDIX P
SITE AUDIT SUMMARY


Service Contract No. NDO 04/2019 Environmental Team for Environmental Monitoring and Audit Works in Construction Phase for the First Phase Development of Kwu Tung North and Fanling North New Development Areas

ND/2019/01 – Kwu Tung North New Development Area, Phase 1: Site Formation and Infrastructure Work

Weekly Site Inspection Record Summary

Checklist Reference Number	230103
Date	3 January 2023 (Tuesday)
Time	09:30 – 11:00

Ref. No.	Non-Compliance	Related Item No.
-	None identified	-
Ref. No.	Remarks/Observations	Related Item No.
	<i>B. Air Quality</i>	
	• No environmental deficiency was identified during site inspection.	
	<i>C. Noise</i>	
	• No environmental deficiency was identified during site inspection.	
	<i>D. Water Quality</i>	
	• No environmental deficiency was identified during site inspection.	
	<i>E. Waste / Chemical Management</i>	
	• No environmental deficiency was identified during site inspection.	
	<i>F. Land Contamination</i>	
	• No environmental deficiency was identified during site inspection.	
	<i>G. Landfill Gas Hazard</i>	
	• No environmental deficiency was identified during site inspection.	
	<i>H. Cultural Heritage</i>	
	• No environmental deficiency was identified during site inspection.	
	<i>I. Landscape and Visual</i>	
	• No environmental deficiency was identified during site inspection.	
	<i>J. Ecology</i>	
	• No environmental deficiency was identified during site inspection.	
	<i>K. Permits/Licences</i>	
	• No environmental deficiency was identified during site inspection.	
	<i>L. Others</i>	
	• Follow-up on previous audit section (Ref. No.:221229), no environmental deficiency was observed during site inspection.	

	Name	Signature	Date
Recorded by	Marco Ma		4 January 2023
Checked by	Dr. Priscilla Choy		4 January 2023



Service Contract No. NDO 04/2019 Environmental Team for Environmental Monitoring and Audit Works in Construction Phase for the First Phase Development of Kwu Tung North and Fanling North New Development Areas

ND/2019/01 – Kwu Tung North New Development Area, Phase 1: Site Formation and Infrastructure Work

Weekly Site Inspection Record Summary

Checklist Reference Number	230110
Date	10 January 2023 (Tuesday)
Time	09:30 – 11:00

Ref. No.	Non-Compliance	Related Item No.
-	None identified	-
Ref. No.	Remarks/Observations	Related Item No.
	<i>B. Air Quality</i>	
	• No environmental deficiency was identified during site inspection.	
	<i>C. Noise</i>	
	• No environmental deficiency was identified during site inspection.	
	<i>D. Water Quality</i>	
	• No environmental deficiency was identified during site inspection.	
	<i>E. Waste / Chemical Management</i>	
	• No environmental deficiency was identified during site inspection.	
	<i>F. Land Contamination</i>	
	• No environmental deficiency was identified during site inspection.	
	<i>G. Landfill Gas Hazard</i>	
	• No environmental deficiency was identified during site inspection.	
	<i>H. Cultural Heritage</i>	
	• No environmental deficiency was identified during site inspection.	
	<i>I. Landscape and Visual</i>	
	• No environmental deficiency was identified during site inspection.	
	<i>J. Ecology</i>	
	• No environmental deficiency was identified during site inspection.	
	<i>K. Permits/Licences</i>	
	• No environmental deficiency was identified during site inspection.	
	<i>L. Others</i>	
	• Follow-up on previous audit section (Ref. No.:230103), no environmental deficiency was observed during site inspection.	

	Name	Signature	Date
Recorded by	Marco Ma		13 January 2023
Checked by	Dr. Priscilla Choy		13 January 2023



Service Contract No. NDO 04/2019 Environmental Team for Environmental Monitoring and Audit Works in Construction Phase for the First Phase Development of Kwu Tung North and Fanling North New Development Areas

ND/2019/01 – Kwu Tung North New Development Area, Phase 1: Site Formation and Infrastructure Work

Weekly Site Inspection Record Summary

Checklist Reference Number	230117
Date	17 January 2023 (Tuesday)
Time	09:30 – 11:00

Ref. No.	Non-Compliance	Related Item No.
-	None identified	-
Ref. No.	Remarks/Observations	Related Item No.
	<i>B. Air Quality</i>	
230117-R01	• Faded NRMM label should be replaced.	B 24
	<i>C. Noise</i>	
	• No environmental deficiency was identified during site inspection.	
	<i>D. Water Quality</i>	
	• No environmental deficiency was identified during site inspection.	
	<i>E. Waste / Chemical Management</i>	
	• No environmental deficiency was identified during site inspection.	
	<i>F. Land Contamination</i>	
	• No environmental deficiency was identified during site inspection.	
	<i>G. Landfill Gas Hazard</i>	
	• No environmental deficiency was identified during site inspection.	
	<i>H. Cultural Heritage</i>	
	• No environmental deficiency was identified during site inspection.	
	<i>I. Landscape and Visual</i>	
	• No environmental deficiency was identified during site inspection.	
	<i>J. Ecology</i>	
	• No environmental deficiency was identified during site inspection.	
	<i>K. Permits/Licences</i>	
	• No environmental deficiency was identified during site inspection.	
	<i>L. Others</i>	
	• Follow-up on previous audit section (Ref. No.:230110), no environmental deficiency was observed during site inspection.	

	Name	Signature	Date
Recorded by	Marco Ma		19 January 2023
Checked by	Dr. Priscilla Choy		19 January 2023



Service Contract No. NDO 04/2019 Environmental Team for Environmental Monitoring and Audit Works in Construction Phase for the First Phase Development of Kwu Tung North and Fanling North New Development Areas

ND/2019/01 – Kwu Tung North New Development Area, Phase 1: Site Formation and Infrastructure Work

Weekly Site Inspection Record Summary

Checklist Reference Number	230127
Date	27 January 2023 (Friday)
Time	14:00 – 15:30

Ref. No.	Non-Compliance	Related Item No.
-	None identified	-
Ref. No.	Remarks/Observations	Related Item No.
	<i>B. Air Quality</i>	
	• No environmental deficiency was identified during site inspection.	
	<i>C. Noise</i>	
	• No environmental deficiency was identified during site inspection.	
	<i>D. Water Quality</i>	
	• No environmental deficiency was identified during site inspection.	
	<i>E. Waste / Chemical Management</i>	
	• No environmental deficiency was identified during site inspection.	
	<i>F. Land Contamination</i>	
	• No environmental deficiency was identified during site inspection.	
	<i>G. Landfill Gas Hazard</i>	
	• No environmental deficiency was identified during site inspection.	
	<i>H. Cultural Heritage</i>	
	• No environmental deficiency was identified during site inspection.	
	<i>I. Landscape and Visual</i>	
	• No environmental deficiency was identified during site inspection.	
	<i>J. Ecology</i>	
	• No environmental deficiency was identified during site inspection.	
	<i>K. Permits/Licences</i>	
	• No environmental deficiency was identified during site inspection.	
	<i>L. Others</i>	
	• Follow-up on previous audit section (Ref. No.:230117), the environmental deficiency was observed improved/rectified during site inspection.	

	Name	Signature	Date
Recorded by	Marco Ma		30 January 2023
Checked by	Dr. Priscilla Choy		30 January 2023



Service Contract No. NDO 04/2019 Environmental Team for Environmental Monitoring and Audit Works in Construction Phase for the First Phase Development of Kwu Tung North and Fanling North New Development Areas

ND/2019/01 – Kwu Tung North New Development Area, Phase 1: Site Formation and Infrastructure Work

Weekly Site Inspection Record Summary

Checklist Reference Number	230131
Date	31 January 2023 (Tuesday)
Time	09:30 – 11:00

Ref. No.	Non-Compliance	Related Item No.
-	None identified	-
Ref. No.	Remarks/Observations	Related Item No.
	B. Air Quality	
	• No environmental deficiency was identified during site inspection.	
	C. Noise	
	• No environmental deficiency was identified during site inspection.	
	D. Water Quality	
	• No environmental deficiency was identified during site inspection.	
	E. Waste / Chemical Management	
230131-R01	• General refuse should be disposed of regularly and properly.	E 1iii
	F. Land Contamination	
	• No environmental deficiency was identified during site inspection.	
	G. Landfill Gas Hazard	
	• No environmental deficiency was identified during site inspection.	
	H. Cultural Heritage	
	• No environmental deficiency was identified during site inspection.	
	I. Landscape and Visual	
	• No environmental deficiency was identified during site inspection.	
	J. Ecology	
	• No environmental deficiency was identified during site inspection.	
	K. Permits/Licences	
	• No environmental deficiency was identified during site inspection.	
	L. Others	
	• Follow-up on previous audit section (Ref. No.:230127), no environmental deficiency was observed during site inspection.	

	Name	Signature	Date
Recorded by	Marco Ma		31 January 2023
Checked by	Dr. Priscilla Choy		31 January 2023



Service Contract No. NDO 04/2019 Environmental Team for Environmental Monitoring and Audit Works in Construction Phase for the First Phase Development of Kwu Tung North and Fanling North New Development Areas

ND/2019/02 – Kwu Tung North New Development Area, Phase 1: Roads and Drains between Kwu Tung North New Development and Shek Wu Hui

Weekly Site Inspection Record Summary

Checklist Reference Number	230104
Date	4 January 2023 (Wednesday)
Time	09:30 – 10:30

Ref. No.	Non-Compliance	Related Item No.
-	None identified	-
Ref. No.	Remarks/Observations	Related Item No.
	<i>B. Air Quality</i>	
	• No environmental deficiency was identified during site inspection.	
	<i>C. Construction Noise Impact</i>	
	• No environmental deficiency was identified during site inspection.	
	<i>D. Water Quality</i>	
230104-R02	• Sufficient mitigation measures should be deployed on the excavated section next to the Sheung Yue River.	D 10
	<i>E. Waste / Chemical Management</i>	
	• No environmental deficiency was identified during site inspection.	
	<i>F. Cultural Heritage</i>	
	• No environmental deficiency was identified during site inspection.	
	<i>G. Landscape and Visual</i>	
230104-R01	• To remove construction material leaning onto retained trees and set up tree protection zone.	G 1
	<i>H. Ecology</i>	
230104-R03	• Broken silt-curtain should be replaced.	H 4
	<i>I. Permits/Licences</i>	
	• No environmental deficiency was identified during site inspection.	
	<i>L. Others</i>	
	• Follow-up on previous audit section (Ref. No.:221228), item 221228-R01, 221228-R02 and 221228-R03 were remarked as 230104-R01, 230104-R02 and 230104-R03. Follow-up action is needed to be reviewed.	

	Name	Signature	Date
Recorded by	Marco Ma		4 January 2023
Checked by	Dr. Priscilla Choy		4 January 2023



Service Contract No. NDO 04/2019 Environmental Team for Environmental Monitoring and Audit Works in Construction Phase for the First Phase Development of Kwu Tung North and Fanling North New Development Areas

ND/2019/02 – Kwu Tung North New Development Area, Phase 1: Roads and Drains between Kwu Tung North New Development and Shek Wu Hui

Weekly Site Inspection Record Summary

Checklist Reference Number	230113
Date	13 January 2023 (Friday)
Time	14:00 – 15:15

Ref. No.	Non-Compliance	Related Item No.
-	None identified	-
Ref. No.	Remarks/Observations	Related Item No.
	<i>B. Air Quality</i>	
	• No environmental deficiency was identified during site inspection.	
	<i>C. Construction Noise Impact</i>	
	• No environmental deficiency was identified during site inspection.	
	<i>D. Water Quality</i>	
230113-R02	• Sufficient mitigation measures should be deployed on the excavated section next to the Sheung Yue River.	D 10
	<i>E. Waste / Chemical Management</i>	
	• No environmental deficiency was identified during site inspection.	
	<i>F. Cultural Heritage</i>	
	• No environmental deficiency was identified during site inspection.	
	<i>G. Landscape and Visual</i>	
230113-R01	• To remove construction material leaning onto retained trees and set up tree protection zone.	G 1
	<i>H. Ecology</i>	
230113-R03	• Broken silt-curtain should be replaced.	H 4
	<i>I. Permits/Licences</i>	
	• No environmental deficiency was identified during site inspection.	
	<i>L. Others</i>	
	• Follow-up on previous audit section (Ref. No.:230104), item 230104-R01, 230104-R02 and 230104-R03 were remarked as 230113-R01, 230113-R02 and 230113-R03. Follow-up action is needed to be reviewed.	

	Name	Signature	Date
Recorded by	Marco Ma		16 January 2023
Checked by	Dr. Priscilla Choy		16 January 2023



Service Contract No. NDO 04/2019 Environmental Team for Environmental Monitoring and Audit Works in Construction Phase for the First Phase Development of Kwu Tung North and Fanling North New Development Areas

ND/2019/02 – Kwu Tung North New Development Area, Phase 1: Roads and Drains between Kwu Tung North New Development and Shek Wu Hui

Weekly Site Inspection Record Summary

Checklist Reference Number	230118
Date	18 January 2023 (Wednesday)
Time	10:00 – 11:00

Ref. No.	Non-Compliance	Related Item No.
-	None identified	-
Ref. No.	Remarks/Observations	Related Item No.
	<i>B. Air Quality</i>	
	• No environmental deficiency was identified during site inspection.	
	<i>C. Construction Noise Impact</i>	
	• No environmental deficiency was identified during site inspection.	
	<i>D. Water Quality</i>	
230118-R02	• Sufficient mitigation measures should be deployed on the excavated section next to the Sheung Yue River.	D 10
	<i>E. Waste / Chemical Management</i>	
	• No environmental deficiency was identified during site inspection.	
	<i>F. Cultural Heritage</i>	
	• No environmental deficiency was identified during site inspection.	
	<i>G. Landscape and Visual</i>	
230118-R01	• To remove construction material leaning onto retained trees and set up tree protection zone.	G 1
	<i>H. Ecology</i>	
230118-R03	• Broken silt-curtain should be replaced.	H 4
	<i>I. Permits/Licences</i>	
	• No environmental deficiency was identified during site inspection.	
	<i>L. Others</i>	
	• Follow-up on previous audit section (Ref. No.:230113), item 230113-R01, 230113-R02 and 230113-R03 were remarked as 230118-R01, 230118-R02 and 230118-R03. Follow-up action is needed to be reviewed.	

	Name	Signature	Date
Recorded by	Adrian Lam		21 January 2023
Checked by	Dr. Priscilla Choy	 在這裡輸入文字	21 January 2023



Service Contract No. NDO 04/2019 Environmental Team for Environmental Monitoring and Audit Works in Construction Phase for the First Phase Development of Kwu Tung North and Fanling North New Development Areas

ND/2019/02 – Kwu Tung North New Development Area, Phase 1: Roads and Drains between Kwu Tung North New Development and Shek Wu Hui

Weekly Site Inspection Record Summary

Checklist Reference Number	230126
Date	26 January 2023 (Thursday)
Time	09:30 – 10:30

Ref. No.	Non-Compliance	Related Item No.
-	None identified	-
Ref. No.	Remarks/Observations	Related Item No.
	<i>B. Air Quality</i>	
	• No environmental deficiency was identified during site inspection.	
	<i>C. Construction Noise Impact</i>	
	• No environmental deficiency was identified during site inspection.	
	<i>D. Water Quality</i>	
	• No environmental deficiency was identified during site inspection.	
	<i>E. Waste / Chemical Management</i>	
	• No environmental deficiency was identified during site inspection.	
	<i>F. Cultural Heritage</i>	
	• No environmental deficiency was identified during site inspection.	
	<i>G. Landscape and Visual</i>	
230126-R01	• To remove construction material leaning onto retained trees and set up tree protection zone.	G 1
	<i>H. Ecology</i>	
230126-R02	• Broken silt-curtain should be replaced.	H 4
	<i>I. Permits/Licences</i>	
	• No environmental deficiency was identified during site inspection.	
	<i>L. Others</i>	
	• Follow-up on previous audit section (Ref. No.:230118), item 230118-R01 and 230118-R03 were remarked as 230126-R01, 230126-R02 and 230126-R03. Follow-up action is needed to be reviewed.	

	Name	Signature	Date
Recorded by	Adrian Lam		30 January 2023
Checked by	Dr. Priscilla Choy		30 January 2023



Service Contract No. NDO 04/2019 Environmental Team for Environmental Monitoring and Audit Works in Construction Phase for the First Phase Development of Kwu Tung North and Fanling North New Development Areas

ND/2019/03 – Kwu Tung North New Development Area, Phase 1: Development of Long Valley Nature Park

Weekly Site Inspection Record Summary

Checklist Reference Number	230106
Date	6 January 2023 (Friday)
Time	10:00-11:00

Ref. No.	Non-Compliance	Related Item No.
-	None identified	-
Ref. No.	Remarks/Observations	Related Item No.
	<i>B. Air Quality</i>	
230106-001	<ul style="list-style-type: none"> Dusty debris observed at the site exit of Yin Kong. Contractor was reminded to clear the dusty debris immediately, and enhance water and dust mitigation measures around the boundary of Yin Kong Road works area. 	B 9, D 3
	<i>C. Construction Noise Impact</i>	
	<ul style="list-style-type: none"> No environmental deficiency was identified during site inspection. 	
	<i>D. Water Quality</i>	
	<ul style="list-style-type: none"> No environmental deficiency was identified during site inspection. 	
	<i>E. Waste / Chemical Management</i>	
230106-R01	<ul style="list-style-type: none"> Provide drip tray for chemical/fuel containers. 	E 2 i.
	<i>F. Landscape & Visual</i>	
	<ul style="list-style-type: none"> No environmental deficiency was identified during site inspection. 	
	<i>G. Ecology</i>	
	<ul style="list-style-type: none"> No environmental deficiency was identified during site inspection. 	
	<i>H. Permits/Licences</i>	
	<ul style="list-style-type: none"> No environmental deficiency was identified during site inspection. 	
	<i>I. Others</i>	
	Follow-up on previous audit section (Ref. No.:221230). Items no. 221230-O01 and 221230-R01 were remarked as 230106-O01 and 230106-R01. Follow-up action is needed to be review.	

	Name	Signature	Date
Recorded by	Him Ng		7 January 2023
Checked by	Dr. Priscilla Choy		7 January 2023



Service Contract No. NDO 04/2019 Environmental Team for Environmental Monitoring and Audit Works in Construction Phase for the First Phase Development of Kwu Tung North and Fanling North New Development Areas

ND/2019/03 – Kwu Tung North New Development Area, Phase 1: Development of Long Valley Nature Park

Weekly Site Inspection Record Summary

Checklist Reference Number	230113
Date	13 January 2023 (Friday)
Time	10:00-10:30

Ref. No.	Non-Compliance	Related Item No.
-	None identified	-
Ref. No.	Remarks/Observations	Related Item No.
	<i>B. Air Quality</i>	
230113-O01	• Dusty debris were observed at the site exit of Yin Kong. Contractor was reminded to clear the dusty debris immediately, and enhance water and dust mitigation measures around the boundary of Yin Kong Road works area.	B 9,
	<i>C. Construction Noise Impact</i>	
	• No environmental deficiency was identified during site inspection.	
	<i>D. Water Quality</i>	
230113-O01	• Dusty debris were observed at the site exit of Yin Kong. Contractor was reminded to clear the dusty debris immediately, and enhance water and dust mitigation measures around the boundary of Yin Kong Road works area.	D 3
	<i>E. Waste / Chemical Management</i>	
230113-R01	• Provide drip tray for chemical/fuel containers.	E 14.
	<i>F. Landscape & Visual</i>	
	• No environmental deficiency was identified during site inspection.	
	<i>G. Ecology</i>	
	• No environmental deficiency was identified during site inspection.	
	<i>H. Permits/Licences</i>	
	• No environmental deficiency was identified during site inspection.	
	<i>I. Others</i>	
	Follow-up on previous audit section (Ref. No.:230106). Items no. 230106-O01 and 230106-R01 were remarked as 230113-O01 and 230113-R01. Follow-up action is needed to be review.	

	Name	Signature	Date
Recorded by	Adrian Lam		17 January 2023
Checked by	Dr. Priscilla Choy		17 January 2023



Service Contract No. NDO 04/2019 Environmental Team for Environmental Monitoring and Audit Works in Construction Phase for the First Phase Development of Kwu Tung North and Fanling North New Development Areas

ND/2019/03 – Kwu Tung North New Development Area, Phase 1: Development of Long Valley Nature Park

Weekly Site Inspection Record Summary

Checklist Reference Number	230117
Date	17 January 2023 (Tuesday)
Time	14:00-14:30

Ref. No.	Non-Compliance	Related Item No.
-	None identified	-
Ref. No.	Remarks/Observations	Related Item No.
	<i>B. Air Quality</i>	
230117-O01	<ul style="list-style-type: none"> Dusty debris were observed at the site exit of Yin Kong. Contractor was reminded to clear the dusty debris immediately, and enhance water and dust mitigation measures around the boundary of Yin Kong Road works area. 	B 9,
	<i>C. Construction Noise Impact</i>	
	<ul style="list-style-type: none"> No environmental deficiency was identified during site inspection. 	
	<i>D. Water Quality</i>	
230117-O01	<ul style="list-style-type: none"> Dusty debris were observed at the site exit of Yin Kong. Contractor was reminded to clear the dusty debris immediately, and enhance water and dust mitigation measures around the boundary of Yin Kong Road works area. 	D 3
	<i>E. Waste / Chemical Management</i>	
230117-R01	<ul style="list-style-type: none"> Provide drip tray for chemical/fuel containers. 	E 14.
	<i>F. Landscape & Visual</i>	
	<ul style="list-style-type: none"> No environmental deficiency was identified during site inspection. 	
	<i>G. Ecology</i>	
	<ul style="list-style-type: none"> No environmental deficiency was identified during site inspection. 	
	<i>H. Permits/Licences</i>	
	<ul style="list-style-type: none"> No environmental deficiency was identified during site inspection. 	
	<i>I. Others</i>	
	Follow-up on previous audit section (Ref. No.:230113). Items no. 230113-O01 and 230113-R01 were remarked as 230117-O01 and 230117-R01. Follow-up action is needed to be review.	

	Name	Signature	Date
Recorded by	Marco Ma		18 January 2023
Checked by	Dr. Priscilla Choy		18 January 2023



Service Contract No. NDO 04/2019 Environmental Team for Environmental Monitoring and Audit Works in Construction Phase for the First Phase Development of Kwu Tung North and Fanling North New Development Areas

ND/2019/03 – Kwu Tung North New Development Area, Phase 1: Development of Long Valley Nature Park

Weekly Site Inspection Record Summary

Checklist Reference Number	230127
Date	27 January 2023 (Friday)
Time	9:15-10:00

Ref. No.	Non-Compliance	Related Item No.
-	None identified	-
Ref. No.	Remarks/Observations	Related Item No.
	B. Air Quality	
230127-001	<ul style="list-style-type: none"> Dusty debris were observed at the site exit of Yin Kong. Contractor was reminded to clear the dusty debris immediately, and enhance water and dust mitigation measures around the boundary of Yin Kong Road works area. 	B 9
	C. Construction Noise Impact	
	<ul style="list-style-type: none"> No environmental deficiency was identified during site inspection. 	
	D. Water Quality	
230127-001	<ul style="list-style-type: none"> Dusty debris were observed at the site exit of Yin Kong. Contractor was reminded to clear the dusty debris immediately, and enhance water and dust mitigation measures around the boundary of Yin Kong Road works area. 	D 3
	E. Waste / Chemical Management	
230127-R01	<ul style="list-style-type: none"> Provide drip tray for chemical/fuel containers. 	E 14.
	F. Landscape & Visual	
	<ul style="list-style-type: none"> No environmental deficiency was identified during site inspection. 	
	G. Ecology	
	<ul style="list-style-type: none"> No environmental deficiency was identified during site inspection. 	
	H. Permits/Licences	
	<ul style="list-style-type: none"> No environmental deficiency was identified during site inspection. 	
	I. Others	
	Follow-up on previous audit section (Ref. No.:230117). Items no. 230117-001 and 230117-R01 were remarked as 230127-001 and 230127-R01. Follow-up action is needed to be review.	

	Name	Signature	Date
Recorded by	Him Ng		28 January 2023
Checked by	Dr. Priscilla Choy		28 January 2023



Service Contract No. NDO 04/2019 Environmental Team for Environmental Monitoring and Audit Works in Construction Phase for the First Phase Development of Kwu Tung North and Fanling North New Development Areas

ND/2019/04 – Fanling North New Development Area, Phase 1: Fanling Bypass Eastern Section (Shek Wu San Tsuen North to Lung Yeuk Tau)

Weekly Site Inspection Record Summary

Checklist Reference Number	230105
Date	5 January 2023 (Thursday)
Time	14:00 – 15:30

Ref. No.	Non-Compliance	Related Item No.
-	None identified	-
Ref. No.	Remarks/Observations	Related Item No.
	B. Air Quality	
	• No environmental deficiency was identified during site inspection.	
	C. Noise	
	• No environmental deficiency was identified during site inspection.	
	D. Water Quality	
230105-R01	• Covering of stockpile is required to minimize the muddy runoff during rainstorm.	D 8
	E. Waste / Chemical Management	
	• No environmental deficiency was identified during site inspection.	
	F. Cultural Heritage	
	• No environmental deficiency was identified during site inspection.	
	G. Landscape and Visual	
	• No environmental deficiency was identified during site inspection.	
	H. Ecology	
	• No environmental deficiency was identified during site inspection.	
	I. Permits/Licences	
	• No environmental deficiency was identified during site inspection.	
	J. Others	
	Follow-up on previous audit section (Ref. No.: 221229), Item no. 221229-R01 was remarked as 230105-R01. Follow-up action is needed to be review.	

	Name	Signature	Date
Recorded by	Him Ng		7 January 2023
Checked by	Dr. Priscilla Choy		7 January 2023



Service Contract No. NDO 04/2019 Environmental Team for Environmental Monitoring and Audit Works in Construction Phase for the First Phase Development of Kwu Tung North and Fanling North New Development Areas

ND/2019/04 – Fanling North New Development Area, Phase 1: Fanling Bypass Eastern Section (Shek Wu San Tsuen North to Lung Yeuk Tau)

Weekly Site Inspection Record Summary

Checklist Reference Number	230112
Date	12 January 2023 (Thursday)
Time	14:00 – 15:00

Ref. No.	Non-Compliance	Related Item No.
-	None identified	-
Ref. No.	Remarks/Observations	Related Item No.
	B. Air Quality	
	• No environmental deficiency was identified during site inspection.	
	C. Noise	
	• No environmental deficiency was identified during site inspection.	
	D. Water Quality	
230112-R01	• Covering of stockpile is required to minimize the muddy runoff during rainstorm.	D 8
	E. Waste / Chemical Management	
	• No environmental deficiency was identified during site inspection.	
	F. Cultural Heritage	
	• No environmental deficiency was identified during site inspection.	
	G. Landscape and Visual	
	• No environmental deficiency was identified during site inspection.	
	H. Ecology	
	• No environmental deficiency was identified during site inspection.	
	I. Permits/Licences	
	• No environmental deficiency was identified during site inspection.	
	J. Others	
	Follow-up on previous audit section (Ref. No.: 230105), Item no. 230105-R01 was remarked as 230112-R01. Follow-up action is needed to be review.	

	Name	Signature	Date
Recorded by	Him Ng		12 January 2023
Checked by	Dr. Priscilla Choy		12 January 2023



Service Contract No. NDO 04/2019 Environmental Team for Environmental Monitoring and Audit Works in Construction Phase for the First Phase Development of Kwu Tung North and Fanling North New Development Areas

ND/2019/04 – Fanling North New Development Area, Phase 1: Fanling Bypass Eastern Section (Shek Wu San Tsuen North to Lung Yeuk Tau)

Weekly Site Inspection Record Summary

Checklist Reference Number	230116
Date	16 January 2023 (Monday)
Time	14:00 – 15:15

Ref. No.	Non-Compliance	Related Item No.
-	None identified	-
Ref. No.	Remarks/Observations	Related Item No.
	B. Air Quality	
	• No environmental deficiency was identified during site inspection.	
	C. Noise	
	• No environmental deficiency was identified during site inspection.	
	D. Water Quality	
230116-R01	• Covering of stockpile is required to minimize the muddy runoff during rainstorm.	D 8
	E. Waste / Chemical Management	
	• No environmental deficiency was identified during site inspection.	
	F. Cultural Heritage	
	• No environmental deficiency was identified during site inspection.	
	G. Landscape and Visual	
	• No environmental deficiency was identified during site inspection.	
	H. Ecology	
	• No environmental deficiency was identified during site inspection.	
	I. Permits/Licences	
	• No environmental deficiency was identified during site inspection.	
	J. Others	
	Follow-up on previous audit section (Ref. No.: 230112), Item no. 230112-R01 was remarked as 230116-R01. Follow-up action is needed to be review.	

	Name	Signature	Date
Recorded by	Marco Ma		18 January 2023
Checked by	Dr. Priscilla Choy		18 January 2023



Service Contract No. NDO 04/2019 Environmental Team for Environmental Monitoring and Audit Works in Construction Phase for the First Phase Development of Kwu Tung North and Fanling North New Development Areas

ND/2019/04 – Fanling North New Development Area, Phase 1: Fanling Bypass Eastern Section (Shek Wu San Tsuen North to Lung Yeuk Tau)

Weekly Site Inspection Record Summary

Checklist Reference Number	230126
Date	26 January 2023 (Thursday)
Time	14:00 – 15:00

Ref. No.	Non-Compliance	Related Item No.
-	None identified	-
Ref. No.	Remarks/Observations	Related Item No.
	B. Air Quality	
	• No environmental deficiency was identified during site inspection.	
	C. Noise	
	• No environmental deficiency was identified during site inspection.	
	D. Water Quality	
230126-R01	• Covering of stockpile is required to minimize the muddy runoff during rainstorm.	D 8
	E. Waste / Chemical Management	
230126-R02	• Drip tray should be provided for chemical storage.	E14
	F. Cultural Heritage	
	• No environmental deficiency was identified during site inspection.	
	G. Landscape and Visual	
	• No environmental deficiency was identified during site inspection.	
	H. Ecology	
	• No environmental deficiency was identified during site inspection.	
	I. Permits/Licences	
	• No environmental deficiency was identified during site inspection.	
	J. Others	
	Follow-up on previous audit section (Ref. No.: 230116), Item no. 230116-R01 was remarked as 230126-R01. Follow-up action is needed to be review.	

	Name	Signature	Date
Recorded by	Adrian Lam		30 January 2023
Checked by	Dr. Priscilla Choy		30 January 2023



Service Contract No. NDO 04/2019 Environmental Team for Environmental Monitoring and Audit Works in Construction Phase for the First Phase Development of Kwu Tung North and Fanling North New Development Areas

ND/2019/05 – Fanling North New Development Area, Phase 1: Fanling Bypass Eastern Section between Shung Him Tong to Kau Lung Hang

Weekly Site Inspection Record Summary

Checklist Reference Number	230103
Date	3 January 2023 (Tuesday)
Time	14:00 – 15:30

Ref. No.	Non-Compliance	Related Item No.
-	None identified	-
Ref. No.	Remarks/Observations	Related Item No.
	<i>B. Air Quality</i>	
	• No environmental deficiency was identified during site inspection.	
	<i>C. Noise</i>	
	• No environmental deficiency was identified during site inspection.	
	<i>D. Water Quality</i>	
	• No environmental deficiency was identified during site inspection.	
	<i>E. Waste / Chemical Management</i>	
	• No environmental deficiency was identified during site inspection.	
	<i>F. Cultural Heritage</i>	
	• No environmental deficiency was identified during site inspection.	
	<i>G. Landscape and Visual</i>	
	• No environmental deficiency was identified during site inspection.	
	<i>H. Ecology</i>	
	• No environmental deficiency was identified during site inspection.	
	<i>I. Permits/Licences</i>	
	• No environmental deficiency was identified during site inspection.	
	<i>J. Others</i>	
	• Follow-up on previous audit section (Ref. No.: 221228), no environmental deficiency was observed during site inspection.	

	Name	Signature	Date
Recorded by	Him Ng		3 January 2023
Checked by	Dr. Priscilla Choy		3 January 2023



Service Contract No. NDO 04/2019 Environmental Team for Environmental Monitoring and Audit Works in Construction Phase for the First Phase Development of Kwu Tung North and Fanling North New Development Areas

ND/2019/05 – Fanling North New Development Area, Phase 1: Fanling Bypass Eastern Section between Shung Him Tong to Kau Lung Hang

Weekly Site Inspection Record Summary

Checklist Reference Number	230109
Date	9 January 2023 (Tuesday)
Time	14:00 – 15:00

Ref. No.	Non-Compliance	Related Item No.
-	None identified	-
Ref. No.	Remarks/Observations	Related Item No.
	<i>B. Air Quality</i>	
	• No environmental deficiency was identified during site inspection.	
	<i>C. Noise</i>	
	• No environmental deficiency was identified during site inspection.	
	<i>D. Water Quality</i>	
	• No environmental deficiency was identified during site inspection.	
	<i>E. Waste / Chemical Management</i>	
	• No environmental deficiency was identified during site inspection.	
	<i>F. Cultural Heritage</i>	
	• No environmental deficiency was identified during site inspection.	
	<i>G. Landscape and Visual</i>	
	• No environmental deficiency was identified during site inspection.	
	<i>H. Ecology</i>	
	• No environmental deficiency was identified during site inspection.	
	<i>I. Permits/Licences</i>	
	• No environmental deficiency was identified during site inspection.	
	<i>J. Others</i>	
	• Follow-up on previous audit section (Ref. No.: 230103), no environmental deficiency was observed during site inspection.	

	Name	Signature	Date
Recorded by	Him Ng		9 January 2023
Checked by	Dr. Priscilla Choy		9 January 2023



Service Contract No. NDO 04/2019 Environmental Team for Environmental Monitoring and Audit Works in Construction Phase for the First Phase Development of Kwu Tung North and Fanling North New Development Areas

ND/2019/05 – Fanling North New Development Area, Phase 1: Fanling Bypass Eastern Section between Shung Him Tong to Kau Lung Hang

Weekly Site Inspection Record Summary

Checklist Reference Number	230119
Date	19 January 2023 (Thursday)
Time	09:00 – 10:30

Ref. No.	Non-Compliance	Related Item No.
-	None identified	-
Ref. No.	Remarks/Observations	Related Item No.
	B. Air Quality	
	• No environmental deficiency was identified during site inspection.	
	C. Noise	
	• No environmental deficiency was identified during site inspection.	
	D. Water Quality	
	• No environmental deficiency was identified during site inspection.	
	E. Waste / Chemical Management	
	• No environmental deficiency was identified during site inspection.	
	F. Cultural Heritage	
	• No environmental deficiency was identified during site inspection.	
	G. Landscape and Visual	
	• No environmental deficiency was identified during site inspection.	
	H. Ecology	
	• No environmental deficiency was identified during site inspection.	
	I. Permits/Licences	
	• No environmental deficiency was identified during site inspection.	
	J. Others	
	• Follow-up on previous audit section (Ref. No.: 230110), no environmental deficiency was observed during site inspection.	

	Name	Signature	Date
Recorded by	Marco Ma		19 January 2023
Checked by	Dr. Priscilla Choy		19 January 2023



Service Contract No. NDO 04/2019 Environmental Team for Environmental Monitoring and Audit Works in Construction Phase for the First Phase Development of Kwu Tung North and Fanling North New Development Areas

ND/2019/05 – Fanling North New Development Area, Phase 1: Fanling Bypass Eastern Section between Shung Him Tong to Kau Lung Hang

Weekly Site Inspection Record Summary

Checklist Reference Number	230126
Date	26 January 2023 (Thursday)
Time	09:30 – 10:30

Ref. No.	Non-Compliance	Related Item No.
-	None identified	-
Ref. No.	Remarks/Observations	Related Item No.
	<i>B. Air Quality</i>	
	• No environmental deficiency was identified during site inspection.	
	<i>C. Noise</i>	
	• No environmental deficiency was identified during site inspection.	
	<i>D. Water Quality</i>	
	• No environmental deficiency was identified during site inspection.	
	<i>E. Waste / Chemical Management</i>	
	• No environmental deficiency was identified during site inspection.	
	<i>F. Cultural Heritage</i>	
	• No environmental deficiency was identified during site inspection.	
	<i>G. Landscape and Visual</i>	
	• No environmental deficiency was identified during site inspection.	
	<i>H. Ecology</i>	
	• No environmental deficiency was identified during site inspection.	
	<i>I. Permits/Licences</i>	
	• No environmental deficiency was identified during site inspection.	
	<i>J. Others</i>	
	• Follow-up on previous audit section (Ref. No.: 230119), no environmental deficiency was observed during site inspection.	

	Name	Signature	Date
Recorded by	Him Ng		27 January 2023
Checked by	Dr. Priscilla Choy		27 January 2023



Service Contract No. NDO 04/2019 Environmental Team for Environmental Monitoring and Audit Works in Construction Phase for the First Phase Development of Kwu Tung North and Fanling North New Development Areas

ND/2019/05 – Fanling North New Development Area, Phase 1: Fanling Bypass Eastern Section between Shung Him Tong to Kau Lung Hang

Weekly Site Inspection Record Summary

Checklist Reference Number	230130
Date	30 January 2023 (Monday)
Time	14:00 – 15:00

Ref. No.	Non-Compliance	Related Item No.
-	None identified	-
Ref. No.	Remarks/Observations	Related Item No.
	<i>B. Air Quality</i>	
	• No environmental deficiency was identified during site inspection.	
	<i>C. Noise</i>	
	• No environmental deficiency was identified during site inspection.	
	<i>D. Water Quality</i>	
	• No environmental deficiency was identified during site inspection.	
	<i>E. Waste / Chemical Management</i>	
	• No environmental deficiency was identified during site inspection.	
	<i>F. Cultural Heritage</i>	
	• No environmental deficiency was identified during site inspection.	
	<i>G. Landscape and Visual</i>	
	• No environmental deficiency was identified during site inspection.	
	<i>H. Ecology</i>	
	• No environmental deficiency was identified during site inspection.	
	<i>I. Permits/Licences</i>	
	• No environmental deficiency was identified during site inspection.	
	<i>J. Others</i>	
	• Follow-up on previous audit section (Ref. No.: 230126), no environmental deficiency was observed during site inspection.	

	Name	Signature	Date
Recorded by	Him Ng		30 January 2023
Checked by	Dr. Priscilla Choy		30 January 2023



Service Contract No. NDO 04/2019 Environmental Team for Environmental Monitoring and Audit Works in Construction Phase for the First Phase Development of Kwu Tung North and Fanling North New Development Areas

ND/2019/06 – Fanling North New Development Area, Phase 1: Reprovisioning of North District Temporary Wholesale Market for Agricultural Products

Weekly Site Inspection Record Summary

Checklist Reference Number	230105
Date	5 January 2023 (Thursday)
Time	13:30 - 14:00

Ref. No.	Non-Compliance	Related Item No.
-	None identified	-
Ref. No.	Remarks/Observations	Related Item No.
	<i>B. Air Quality</i>	
	• No environmental deficiency was identified during site inspection.	
	<i>C. Noise</i>	
	• No environmental deficiency was identified during site inspection.	
	<i>D. Water Quality</i>	
	• No environmental deficiency was identified during site inspection.	
	<i>E. Waste / Chemical Management</i>	
	• No environmental deficiency was identified during site inspection.	
	<i>F. Landscape and Visual</i>	
	• No environmental deficiency was identified during site inspection.	
	<i>G. Ecology</i>	
	• No environmental deficiency was identified during site inspection.	
	<i>H. Permits/Licences</i>	
	• No environmental deficiency was identified during site inspection.	
	<i>I. Others</i>	
	• Follow-up on previous audit section (Ref. No.: 221229), no environmental deficiency was identified during site inspection.	

	Name	Signature	Date
Recorded by	Him Ng		7 January 2023
Checked by	Dr. Priscilla Choy		7 January 2023



Service Contract No. NDO 04/2019 Environmental Team for Environmental Monitoring and Audit Works in Construction Phase for the First Phase Development of Kwu Tung North and Fanling North New Development Areas

ND/2019/06 – Fanling North New Development Area, Phase 1: Reprovisioning of North District Temporary Wholesale Market for Agricultural Products

Weekly Site Inspection Record Summary

Checklist Reference Number	230112
Date	12 January 2023 (Thursday)
Time	13:30 - 14:00

Ref. No.	Non-Compliance	Related Item No.
-	None identified	-
Ref. No.	Remarks/Observations	Related Item No.
	<i>B. Air Quality</i>	
	• No environmental deficiency was identified during site inspection.	
	<i>C. Noise</i>	
	• No environmental deficiency was identified during site inspection.	
	<i>D. Water Quality</i>	
	• No environmental deficiency was identified during site inspection.	
	<i>E. Waste / Chemical Management</i>	
	• No environmental deficiency was identified during site inspection.	
	<i>F. Landscape and Visual</i>	
	• No environmental deficiency was identified during site inspection.	
	<i>G. Ecology</i>	
	• No environmental deficiency was identified during site inspection.	
	<i>H. Permits/Licences</i>	
	• No environmental deficiency was identified during site inspection.	
	<i>I. Others</i>	
	• Follow-up on previous audit section (Ref. No.: 230105), no environmental deficiency was identified during site inspection.	

	Name	Signature	Date
Recorded by	Him Ng		12 January 2023
Checked by	Dr. Priscilla Choy		12 January 2023



Service Contract No. NDO 04/2019 Environmental Team for Environmental Monitoring and Audit Works in Construction Phase for the First Phase Development of Kwu Tung North and Fanling North New Development Areas

ND/2019/06 – Fanling North New Development Area, Phase 1: Reprovisioning of North District Temporary Wholesale Market for Agricultural Products

Weekly Site Inspection Record Summary

Checklist Reference Number	230116
Date	16 January 2023 (Monday)
Time	13:30 - 14:00

Ref. No.	Non-Compliance	Related Item No.
-	None identified	-
Ref. No.	Remarks/Observations	Related Item No.
	<i>B. Air Quality</i>	
	• No environmental deficiency was identified during site inspection.	
	<i>C. Noise</i>	
	• No environmental deficiency was identified during site inspection.	
	<i>D. Water Quality</i>	
	• No environmental deficiency was identified during site inspection.	
	<i>E. Waste / Chemical Management</i>	
	• No environmental deficiency was identified during site inspection.	
	<i>F. Landscape and Visual</i>	
	• No environmental deficiency was identified during site inspection.	
	<i>G. Ecology</i>	
	• No environmental deficiency was identified during site inspection.	
	<i>H. Permits/Licences</i>	
	• No environmental deficiency was identified during site inspection.	
	<i>I. Others</i>	
	• Follow-up on previous audit section (Ref. No.: 230112), no environmental deficiency was identified during site inspection.	

	Name	Signature	Date
Recorded by	Marco Ma		18 January 2023
Checked by	Dr. Priscilla Choy		18 January 2023



Service Contract No. NDO 04/2019 Environmental Team for Environmental Monitoring and Audit Works in Construction Phase for the First Phase Development of Kwu Tung North and Fanling North New Development Areas

ND/2019/06 – Fanling North New Development Area, Phase 1: Reprovisioning of North District Temporary Wholesale Market for Agricultural Products

Weekly Site Inspection Record Summary

Checklist Reference Number	230126
Date	26 January 2023 (Thursday)
Time	13:30 - 14:00

Ref. No.	Non-Compliance	Related Item No.
-	None identified	-
Ref. No.	Remarks/Observations	Related Item No.
	B. Air Quality	
	• No environmental deficiency was identified during site inspection.	
	C. Noise	
	• No environmental deficiency was identified during site inspection.	
	D. Water Quality	
	• No environmental deficiency was identified during site inspection.	
	E. Waste / Chemical Management	
	• No environmental deficiency was identified during site inspection.	
	F. Landscape and Visual	
	• No environmental deficiency was identified during site inspection.	
	G. Ecology	
	• No environmental deficiency was identified during site inspection.	
	H. Permits/Licences	
	• No environmental deficiency was identified during site inspection.	
	I. Others	
	• Follow-up on previous audit section (Ref. No.: 230116), no environmental deficiency was identified during site inspection.	

	Name	Signature	Date
Recorded by	Adrian Lam		30 January 2023
Checked by	Dr. Priscilla Choy		30 January 2023



Service Contract No. NDO 04/2019 Environmental Team for Environmental Monitoring and Audit Works in Construction Phase for the First Phase Development of Kwu Tung North and Fanling North New Development Areas

ND/2019/07 – Fanling North New Development Area, Phase 1: Site Formation and Infrastructure Works

Weekly Site Inspection Record Summary

Checklist Reference Number	230106
Date	6 January 2023 (Friday)
Time	14:00 – 15:00

Ref. No.	Non-Compliance	Related Item No.
-	None identified	-
Ref. No.	Remarks/Observations	Related Item No.
	<i>B. Air Quality</i>	
	• No environmental deficiency was identified during site inspection.	
	<i>C. Construction Noise Impact</i>	
	• No environmental deficiency was identified during site inspection.	
	<i>D. Water Quality</i>	
	• No environmental deficiency was identified during site inspection.	
	<i>E. Waste / Chemical Management</i>	
	• No environmental deficiency was identified during site inspection.	
	<i>F. Landscape and Visual</i>	
	• No environmental deficiency was identified during site inspection.	
	<i>G. Ecology</i>	
	• No environmental deficiency was identified during site inspection.	
	<i>H. Permits/Licences</i>	
	• No environmental deficiency was identified during site inspection.	
	<i>I. Others</i>	
	• Follow-up on previous audit section (Ref. No.: 221230), no major environmental deficiency was observed/identified during the site inspection.	

	Name	Signature	Date
Recorded by	Him Ng		7 January 2023
Checked by	Dr. Priscilla Choy		7 January 2023



Service Contract No. NDO 04/2019 Environmental Team for Environmental Monitoring and Audit Works in Construction Phase for the First Phase Development of Kwu Tung North and Fanling North New Development Areas

ND/2019/07 – Fanling North New Development Area, Phase 1: Site Formation and Infrastructure Works

Weekly Site Inspection Record Summary

Checklist Reference Number	230112
Date	12 January 2023 (Thursday)
Time	09:00 – 10:00

Ref. No.	Non-Compliance	Related Item No.
-	None identified	-
Ref. No.	Remarks/Observations	Related Item No.
	<i>B. Air Quality</i>	
	• No environmental deficiency was identified during site inspection.	
	<i>C. Construction Noise Impact</i>	
	• No environmental deficiency was identified during site inspection.	
	<i>D. Water Quality</i>	
	• No environmental deficiency was identified during site inspection.	
	<i>E. Waste / Chemical Management</i>	
	• No environmental deficiency was identified during site inspection.	
	<i>F. Landscape and Visual</i>	
	• No environmental deficiency was identified during site inspection.	
	<i>G. Ecology</i>	
	• No environmental deficiency was identified during site inspection.	
	<i>H. Permits/Licences</i>	
	• No environmental deficiency was identified during site inspection.	
	<i>I. Others</i>	
	• Follow-up on previous audit section (Ref. No.: 230106), no major environmental deficiency was observed/identified during site inspection.	

	Name	Signature	Date
Recorded by	Marco Ma		12 January 2023
Checked by	Dr. Priscilla Choy		12 January 2023



Service Contract No. NDO 04/2019 Environmental Team for Environmental Monitoring and Audit Works in Construction Phase for the First Phase Development of Kwu Tung North and Fanling North New Development Areas

ND/2019/07 – Fanling North New Development Area, Phase 1: Site Formation and Infrastructure Works

Weekly Site Inspection Record Summary

Checklist Reference Number	230120
Date	20 January 2023 (Friday)
Time	14:00 – 15:00

Ref. No.	Non-Compliance	Related Item No.
-	None identified	-
Ref. No.	Remarks/Observations	Related Item No.
	<i>B. Air Quality</i>	
	• No environmental deficiency was identified during site inspection.	
	<i>C. Construction Noise Impact</i>	
	• No environmental deficiency was identified during site inspection.	
	<i>D. Water Quality</i>	
	• No environmental deficiency was identified during site inspection.	
	<i>E. Waste / Chemical Management</i>	
	• No environmental deficiency was identified during site inspection.	
	<i>F. Landscape and Visual</i>	
	• No environmental deficiency was identified during site inspection.	
	<i>G. Ecology</i>	
	• No environmental deficiency was identified during site inspection.	
	<i>H. Permits/Licences</i>	
	• No environmental deficiency was identified during site inspection.	
	<i>I. Others</i>	
	• Follow-up on previous audit section (Ref. No.: 230112), no major environmental deficiency was observed/identified during site inspection.	

	Name	Signature	Date
Recorded by	Him Ng		20 January 2023
Checked by	Dr. Priscilla Choy		20 January 2023



Service Contract No. NDO 04/2019 Environmental Team for Environmental Monitoring and Audit Works in Construction Phase for the First Phase Development of Kwu Tung North and Fanling North New Development Areas

ND/2019/07 – Fanling North New Development Area, Phase 1: Site Formation and Infrastructure Works

Weekly Site Inspection Record Summary

Checklist Reference Number	230127
Date	27 January 2023 (Friday)
Time	14:00 – 15:00

Ref. No.	Non-Compliance	Related Item No.
-	None identified	-
Ref. No.	Remarks/Observations	Related Item No.
	<i>B. Air Quality</i>	
	• No environmental deficiency was identified during site inspection.	
	<i>C. Construction Noise Impact</i>	
	• No environmental deficiency was identified during site inspection.	
	<i>D. Water Quality</i>	
	• No environmental deficiency was identified during site inspection.	
	<i>E. Waste / Chemical Management</i>	
	• No environmental deficiency was identified during site inspection.	
	<i>F. Landscape and Visual</i>	
	• No environmental deficiency was identified during site inspection.	
	<i>G. Ecology</i>	
	• No environmental deficiency was identified during site inspection.	
	<i>H. Permits/Licences</i>	
	• No environmental deficiency was identified during site inspection.	
	<i>I. Others</i>	
	• Follow-up on previous audit section (Ref. No.: 230120), no major environmental deficiency was observed/identified during site inspection.	

	Name	Signature	Date
Recorded by	Him Ng		28 January 2023
Checked by	Dr. Priscilla Choy		28 January 2023

APPENDIX Q
ENVIRONMENTAL MITIGATION
IMPLEMENTATION SCHEDULE (EMIS)

EIA Ref.	EM&A Log Ref	Recommended Mitigation Measures (What Measures)	Objectives of the recommended Measures & Main Concerns to address (What Requirements)	Who to implement the measures? (Who)	Location of the measures (Where)	When to Implement the measures? (When)	Implementation Status
Construction Dust Impact							
S3.8	D1	Mitigation measures in form of regular watering under a good site practice should be adopted. Watering once per hour on exposed worksites and haul road is proposed to achieve dust removal efficiency of 92.1%. While the above watering frequencies are to be followed, the extent of watering may vary depending on actual site conditions but should be sufficient to maintain an equivalent intensity of no less than 1.7 L/m ² to achieve the respective dust removal efficiencies	Minimize dust impact at the nearby sensitive receivers	Contractor	All construction sites	Construction phase	^
S3.8	D2	The Contractor shall follow the procedures and requirements given in the Air Pollution Control (Construction Dust) Regulation.	Minimize dust impact at the nearby sensitive receivers	Contractor	All construction sites	Construction phase	^
S3.8	D3	<p>Following dust suppression measures should also be incorporated by the Contractor to control the dust nuisance throughout the construction Phase</p> <ul style="list-style-type: none"> Any excavated or stockpile of dusty material should be covered entirely by impervious sheeting or sprayed with water to maintain the entire surface wet and then removed or backfilled or reinstated where practicable within 24 hours of the excavation or unloading; Any dusty materials remaining after a stockpile is removed should be wetted with water and cleared from the surface of roads; A stockpile of dusty material should not be extend beyond the pedestrian barriers, fencing or traffic cones; The load of dusty materials on a vehicle leaving a construction site should be covered entirely by impervious sheeting to ensure that the dusty materials do not leak from the vehicle; Where practicable, vehicle washing facilities with high pressure water jet should be provided at every discernible or designated vehicle exit point. The area where vehicle washing takes place and the road section between the washing facilities and the exit point should be paved with concrete, bituminous materials or hardcores; When there are open excavation and reinstatement works, 	Minimize dust impact at the nearby sensitive receivers	Contractor	All construction sites	Construction phase	# ^ ^ ^ ^

EIA Ref.	EM&A Log Ref	Recommended Mitigation Measures (What Measures)	Objectives of the recommended Measures & Main Concerns to address (What Requirements)	Who to implement the measures? (Who)	Location of the measures (Where)	When to Implement the measures? (When)	Implementation Status
		<p>hoarding of not less than 2.4m high should be provided as far as practicable along the site boundary with provision for public crossing. Good site practice shall also be adopted by the Contractor to ensure the conditions of the hoardings are properly maintained throughout the construction period.</p> <ul style="list-style-type: none"> • The portion of any road leading only to construction site that is within 30m of a vehicle entrance or exit should be kept clear of dusty materials; • Surfaces where any pneumatic or power-driven drilling, cutting, polishing or other mechanical breaking operation takes place should be sprayed with water or a dust suppression chemical continuously; • Any area that involves demolition activities should be sprayed with water or a dust suppression chemical immediately prior to, during and immediately after the activities so as to maintain the entire surface wet; • Where a scaffolding is erected around the perimeter of a building under construction, effective dust screens, sheeting or netting should be provided to enclose the scaffolding from the ground floor level of the building, or a canopy should be provided from the first floor level up to the highest level of the scaffolding; • Any skip hoist for material transport should be totally enclosed by impervious sheeting; • Every stock of more than 20 bags of cement or dry pulverised fuel ash (PFA) should be covered entirely by impervious sheeting or placed in an area sheltered on the top and the 3 sides; • Cement or dry PFA delivered in bulk should be stored in a closed silo fitted with an audible high level alarm which is interlocked with the material filling line and no overfilling is allowed; • Loading, unloading, transfer, handling or storage of bulk cement or dry PFA should be carried out in a totally enclosed system or facility, and any vent or exhaust should be fitted with an effective fabric filter or equivalent air pollution control system; and 					<p>^</p> <p>^</p> <p>^</p> <p>^</p> <p>^</p> <p>N/A</p> <p>N/A</p> <p>^</p>

EIA Ref.	EM&A Log Ref	Recommended Mitigation Measures (What Measures)	Objectives of the recommended Measures & Main Concerns to address (What Requirements)	Who to implement the measures? (Who)	Location of the measures (Where)	When to Implement the measures? (When)	Implementation Status
		<ul style="list-style-type: none"> Exposed earth should be properly treated by compaction, turfing, hydroseeding, vegetation planting or sealing with latex, vinyl, bitumen, shortcrete or other suitable surface stabiliser within six months after the last construction activity on the construction site or part of the construction site where the exposed earth lies. 					^
SURFACE S3.8	D4	Implement regular dust monitoring under EM&A programme during the construction stage.	Monitoring of dust impact	Contractor	Selected representative dust monitoring station	Construction phase	^
Noise Impact (Construction Phase)							
S4.9	N1	Implement the following good site management practices: <ul style="list-style-type: none"> Only well-maintained plant should be operated on-site and plant should be serviced regularly during the construction programme; Machines and plant (such as trucks, cranes) that may be in intermittent use should be shut down between work periods or should be throttled down to a minimum; Plant known to emit noise strongly in one direction, where 	Control construction airborne noise	Contractor	All construction sites	Construction phase	^ ^ ^

EIA Ref.	EM&A Log Ref	Recommended Mitigation Measures (What Measures)	Objectives of the recommended Measures & Main Concerns to address (What Requirements)	Who to implement the measures? (Who)	Location of the measures (Where)	When to Implement the measures? (When)	Implementation Status
		<p>possible, be orientated so that the noise is directed away from nearby NSRs; silencers or mufflers on construction equipment should be properly fitted and maintained during the construction works;</p> <ul style="list-style-type: none"> Mobile plant should be sited as far away from NSRs as possible and practicable; Material stockpiles, mobile container site office and other structures should be effectively utilised, where practicable, to screen noise from on-site construction activities. 					<p>^</p> <p>^</p>
S4.9	N2	Install temporary site hoarding (approx 2.4m high) located on the site boundaries between noisy construction activities and NSRs. The conditions of the hoardings shall be properly maintained throughout the construction period.	Reduce the construction noise levels at low-level zone of NSRs through partial screening.	Contractor	All construction sites where practicable	Construction phase	^
S4.9	N3	Install movable noise barriers and full enclosure and acoustic mat, screen the noisy plants including air compressor and generator.	Screen the noisy plant items to be used at all construction sites	Contractor	All construction sites where practicable	Construction phase	^
S4.9	N4	Use of “Quiet” Plant and Working Methods	Reduce the noise levels of plant items	Contractor	All construction sites where practicable	Construction phase	^
S4.9	N5	Sequencing operation of construction plants where practicable.	Operate sequentially within the same work site to reduce the construction airborne noise	Contractor	All construction sites where practicable	Construction phase	^
S4.9	N6	Implement a noise monitoring under EM&A programme.	Monitor the construction noise levels at the selected	Contractor	Selected representative	Construction phase	^

EIA Ref.	EM&A Log Ref	Recommended Mitigation Measures (What Measures)	Objectives of the recommended Measures & Main Concerns to address (What Requirements)	Who to implement the measures? (Who)	Location of the measures (Where)	When to Implement the measures? (When)	Implementation Status
			representative locations		noise monitoring stations		
Water Quality Impact (Construction Phase)							
S5.7	W1	<p><u>Construction Runoff and Site Drainage</u></p> <p>In accordance with the Practice Note for Professional Persons on Construction Site Drainage, Environmental Protection Department, 1994 (ProPECC PN 1/94), construction phase mitigation measures should be provided and the Storm Water Pollution Control Plan is given below. where appropriate, should include the following:</p> <p>Stormwater Pollution Control Plan</p> <ul style="list-style-type: none"> At the start of site establishment, perimeter cut-off drains to direct off-site water around the site should be constructed with internal drainage works and erosion and sedimentation control facilities implemented. Channels (both temporary and permanent drainage pipes and culverts), earth bunds or sand bag barriers should be provided on site to direct stormwater to silt removal facilities. The design of the temporary on-site drainage system will be undertaken by the Contractor prior to the commencement of construction. Diversion of natural stormwater should be provided as far as possible. The design of temporary on-site drainage should prevent runoff going through site surface, construction machinery and equipments in order to avoid or minimize polluted runoff. Sedimentation tanks with sufficient capacity, constructed from pre-formed individual cells of approximately 6 to 8m³ capacities, are recommended as a general mitigation measure which can be used for settling surface runoff prior to disposal. The system capacity shall be flexible and able to handle multiple 	Control construction runoff	Contractor	All construction sites	Construction phase	<p>*</p> <p>#</p>

EIA Ref.	EM&A Log Ref	Recommended Mitigation Measures (What Measures)	Objectives of the recommended Measures & Main Concerns to address (What Requirements)	Who to implement the measures? (Who)	Location of the measures (Where)	When to Implement the measures? (When)	Implementation Status
		<p>inputs from a variety of sources and suited to applications where the influent is pumped.</p> <ul style="list-style-type: none"> The dikes or embankments for flood protection should be implemented around the boundaries of earthwork areas. Temporary ditches should be provided to facilitate the runoff discharge into an appropriate watercourse, through a silt/sediment trap. The silt/sediment traps should be incorporated in the permanent drainage channels to enhance deposition rates. The design of efficient silt removal facilities should be based on the guidelines in Appendix A1 of ProPECC PN 1/94. The detailed design of the sand/silt traps should be undertaken by the contractor prior to the commencement of construction. Construction works should be programmed to minimize surface excavation works during the rainy seasons (April to September). All exposed earth areas should be completed and vegetated as soon as possible after earthworks have been completed. If excavation of soil cannot be avoided during the rainy season, or at any time of year when rainstorms are likely, exposed slope surfaces should be covered by tarpaulin or other means. All drainage facilities and erosion and sediment control structures should be regularly inspected and maintained to ensure proper and efficient operation at all times and particularly following rainstorms. Deposited silt and grit should be removed regularly and disposed of by spreading evenly over stable, vegetated areas. Measures should be taken to minimise the ingress of site drainage into excavations. If the excavation of trenches in wet periods is necessary, it should be dug and backfilled in short sections wherever practicable. Water pumped out from trenches or 					<p>^</p> <p>^</p> <p>N/A</p> <p>^</p> <p>^</p>

EIA Ref.	EM&A Log Ref	Recommended Mitigation Measures (What Measures)	Objectives of the recommended Measures & Main Concerns to address (What Requirements)	Who to implement the measures? (Who)	Location of the measures (Where)	When to Implement the measures? (When)	Implementation Status
		<p>foundation excavations should be discharged into storm drains via silt removal facilities.</p> <ul style="list-style-type: none"> • All open stockpiles of construction materials (for example, aggregates, sand and fill material) of more than 50m³ should be covered with tarpaulin or similar fabric during rainstorms. Measures should be taken to prevent the washing away of construction materials, soil, silt or debris into any drainage system. • Manholes (including newly constructed ones) should always be adequately covered and temporarily sealed so as to prevent silt, construction materials or debris being washed into the drainage system and storm runoff being directed into foul sewers. • Precautions to be taken at any time of year when rainstorms are likely, actions to be taken when a rainstorm is imminent or forecasted, and actions to be taken during or after rainstorms are summarized in Appendix A2 of ProPECC PN 1/94. Particular attention should be paid to the control of silty surface runoff during storm events. • All vehicles and plant should be cleaned before leaving a construction site to ensure no earth, mud, debris and the like is deposited by them on roads. An adequately designed and sited wheel washing facilities should be provided at every construction site exit where practicable. Wash-water should have sand and silt settled out and removed at least on a weekly basis to ensure the continued efficiency of the process. The section of access road leading to, and exiting from, the wheel-wash bay to the public road should be paved with sufficient backfall toward the wheel-wash bay to prevent vehicle tracking of soil and silty water to 					<p>^</p> <p>^</p> <p>^</p> <p>^</p>

EIA Ref.	EM&A Log Ref	Recommended Mitigation Measures (What Measures)	Objectives of the recommended Measures & Main Concerns to address (What Requirements)	Who to implement the measures? (Who)	Location of the measures (Where)	When to Implement the measures? (When)	Implementation Status
		<p>public roads and drains.</p> <ul style="list-style-type: none"> Oil interceptors should be provided in the drainage system downstream of any oil/fuel pollution sources. The oil interceptors should be emptied and cleaned regularly to prevent the release of oil and grease into the storm water drainage system after accidental spillage. A bypass should be provided for the oil interceptors to prevent flushing during heavy rain. Construction solid waste, debris and rubbish on site should be collected, handled and disposed of properly to avoid water quality impacts. All fuel tanks and storage areas should be provided with locks and sited on sealed areas, within bunds of a capacity equal to 110% of the storage capacity of the largest tank to prevent spilled fuel oils from reaching water sensitive receivers nearby. Regular environmental audit on the construction site should be carried out in order to prevent any malpractices. Notices should be posted at conspicuous locations to remind the workers not to discharge any sewage or wastewater into the meander, wetlands and fish ponds. 					<p>N/A</p> <p>^</p> <p>^</p> <p>^</p>
S5.7	W2	<p><u>Stream Diversion</u></p> <ul style="list-style-type: none"> In order to prevent sediment transport during riverbank works, deployment of silt curtain should be implemented, especially when construction works encroach or occur in close distance to water body. It is recommended to carry out all the riverbank works and diversion works within a cofferdam or diaphragm wall and the work areas on riverbed should be kept in dry condition. 	Minimize water quality impact due to stream diversion	Contractor	All streams that required diversion	Construction phase	#

EIA Ref.	EM&A Log Ref	Recommended Mitigation Measures (What Measures)	Objectives of the recommended Measures & Main Concerns to address (What Requirements)	Who to implement the measures? (Who)	Location of the measures (Where)	When to Implement the measures? (When)	Implementation Status
S5.7	W3	<u>Groundwater from Contaminated Area</u> <ul style="list-style-type: none"> For other inaccessible sites, site investigation is required when they are resumed and handed over to the Project Proponent to identify if contaminated groundwater is found. If the investigation results indicated that the groundwater to be generated from construction works would be contaminated, the contaminated groundwater should be either discharged into recharged wells, or properly treated in compliance with the requirements of Technical Memorandum on Standards for Effluents Discharged into Drainage on Sewerage Systems, Inland and Coastal Waters. If recharged well method were used, the groundwater quality in the recharged well should not be affected by recharging operation, i.e. the pollution levels of the recharged groundwater should not be higher than that in the recharging wells. If treatment and discharge method were used, the design of wastewater treatment facilities, such as active carbon and petrol interceptor, should be submitted to the EPD and a discharge license should be obtained under the WPCO through the Regional Offices of EPD. 	Minimize water quality impact due to potential groundwater from contaminated area	Contractor	All identified groundwater-contaminated areas	Construction phase	N/A
							N/A
							N/A
							N/A
S5.7	W4	<u>Sewage from Workforce</u> Portable chemical toilets and sewage holding tanks should be provided for	Handling of site sewage	Contractor	All construction sites	Construction Phase	^

EIA Ref.	EM&A Log Ref	Recommended Mitigation Measures (What Measures)	Objectives of the recommended Measures & Main Concerns to address (What Requirements)	Who to implement the measures? (Who)	Location of the measures (Where)	When to Implement the measures? (When)	Implementation Status
		<p>handling the construction sewage generated by the workforce. A licensed Contractor should be employed to provide appropriate and adequate portable toilets and be responsible for appropriate disposal and maintenance.</p> <p>Notices should be posted at conspicuous locations to remind the workers not to discharge any sewage or wastewater into the nearby environment during the construction phase of the Project. Regular environmental audit on the construction site should be conducted in order to provide an effective control of any malpractices and achieve continual improvement of environmental performance on site. It is anticipated that sewage generation during the construction phase of the Project would not cause water quality impact after undertaking all required measures.</p>					
Waste Management (Construction Waste)							
S7.6	WM1	<p><u>Waste Reduction Measures</u></p> <p>Waste reduction is best achieved at the planning and design phase, as well as by ensuring the implementation of good site practices. The following recommendations are proposed to achieve reduction:</p> <ul style="list-style-type: none"> segregate and store different types of waste in different containers, skip or stockpiles to enhance reuse or recycling of materials and their proper disposal; proper storage and site practices to minimize the potential for 	Reduce waste generation	Contractor	All construction sites where practicable	Prior to the commencement of construction	<p>^</p> <p>^</p>

EIA Ref.	EM&A Log Ref	Recommended Mitigation Measures (What Measures)	Objectives of the recommended Measures & Main Concerns to address (What Requirements)	Who to implement the measures? (Who)	Location of the measures (Where)	When to Implement the measures? (When)	Implementation Status
		<p>damage and contamination of construction materials;</p> <ul style="list-style-type: none"> plan and stock construction materials carefully to minimize amount of waste generated and avoid unnecessary generation of waste; sort out demolition debris and excavated materials from demolition works to recover reusable/recyclable portions (i.e. soil, broken concrete, metal etc); provide training to workers on the importance of appropriate waste management procedures, including waste reduction, reuse and recycling. 					<p>^</p> <p>N/A</p> <p>^</p>
S7.6	WM2	Prepare Waste Management Plan and submit to the Engineer for approval	Minimize waste generation during construction	Contractor	All construction sites	Construction phase	^
S7.6	WM3	<p><u>Good Site Practice</u></p> <p>The following good site practices are recommended throughout the construction activities:</p> <ul style="list-style-type: none"> Nomination of an approved personnel, such as a site manager, to be responsible for the implementation of good site practices, arrangements for collection and effective disposal to an appropriate facility, of all wastes generated at the site; Training of site personnel in site cleanliness, appropriate waste management procedures and concepts of waste reduction, reuse and recycling; 	Minimize waste generation during construction	Contractor	All construction sites	Construction phase	<p>^</p> <p>^</p>

EIA Ref.	EM&A Log Ref	Recommended Mitigation Measures (What Measures)	Objectives of the recommended Measures & Main Concerns to address (What Requirements)	Who to implement the measures? (Who)	Location of the measures (Where)	When to Implement the measures? (When)	Implementation Status
		<ul style="list-style-type: none"> Provision of sufficient waste disposal points and regular collection for disposal; Appropriate measures to minimise windblown litter and dust during transportation of waste by either covering trucks or by transporting wastes in enclosed containers; Regular cleaning and maintenance programme for drainage systems, sumps and oil interceptors; 					^ ^ ^
S7.6	WM4	<u>Storage of Waste</u> The following recommendation should be implemented to minimize the impacts: <ul style="list-style-type: none"> Waste such as soil should be handled and stored well to ensure secure containment; Stockpiling area should be provided with covers and water spraying system to prevent materials from wind-blown or being washed away; Different locations should be designated to stockpile each material to enhance reuse; 	Minimize waste impacts from storage	Contractor	All construction sites	Construction phase	^ ^ ^
S7.6	WM5	<u>Collection and Transportation of Waste</u> The following recommendation should be implemented to minimize the	Minimize waste impact	Contractor	All construction	Construction	

EIA Ref.	EM&A Log Ref	Recommended Mitigation Measures (What Measures)	Objectives of the recommended Measures & Main Concerns to address (What Requirements)	Who to implement the measures? (Who)	Location of the measures (Where)	When to Implement the measures? (When)	Implementation Status
		impacts: <ul style="list-style-type: none"> Remove waste in timely manner; Employ the trucks with cover or enclosed containers for waste transportation; Obtain relevant waste disposal permits from the appropriate authorities; and Disposal of waste should be done at licensed waste disposal facilities. 	from storage		sites	phase	^ ^ ^ ^
S7.6	WM6	<u>Excavated and C&D Material</u> Wherever practicable, C&D materials should be segregated from other wastes to avoid contamination and ensure acceptability at Public Fill Reception Facilities areas or reclamation sites. The following mitigation measures should be implemented in handling the excavated and C&D materials: <ul style="list-style-type: none"> Maintain temporary stockpiles and reuse excavated fill material for backfilling; Carry out on-site sorting; Deliver surplus artificial hard materials to Tuen Mun Area 38 recycling plant or its successor for recycling into subsequent useful products; Make provisions in the Contract documents to allow and promote the use of recycled aggregates where appropriate; and Implement a recording system for the amount of waste generated, 	Minimize waste impacts from excavated and C&D material	Contractor	All construction sites	Construction phase	^ ^ N/A N/A N/A ^

EIA Ref.	EM&A Log Ref	Recommended Mitigation Measures (What Measures)	Objectives of the recommended Measures & Main Concerns to address (What Requirements)	Who to implement the measures? (Who)	Location of the measures (Where)	When to Implement the measures? (When)	Implementation Status
		<p>recycled and disposed of for checking;</p> <p>Standard formwork should be used as far as practicable in order to minimize the arising of C&D waste. The use of more durable formwork (e.g. metal hoarding) or plastic facing should be encouraged in order to enhance the possibility of recycling. The purchasing of construction materials should be carefully planned in order to avoid over ordering and wastage.</p> <p>Wheel wash facilities have to be provided at the site entrance before the trucks leaving the works area.</p>					N/A ^
S7.6	WM7	<p><u>Contaminated Soil</u></p> <p>As a precaution, it is recommended that standard good site practice should be implemented during the construction phase to minimize any potential exposure to contaminated soils or groundwater. The details of river measures to minimize the potential environmental implications arising from the handling of contaminated materials refer to Land Contamination Section.</p>	Remediate contaminated soil	Contractor	All construction sites where applicable	Construction phase	^
S7.6	WM8	<p><u>Chemical Waste</u></p> <p>If chemical wastes are produced at the construction site, the Contractors should register with EPD as chemical waste producers. Chemical wastes should be stored in appropriate containers and collected by a licensed</p>	Control the chemical waste and ensure proper storage, handling and disposal	Contractor	All construction sites	Construction phase	^

EIA Ref.	EM&A Log Ref	Recommended Mitigation Measures (What Measures)	Objectives of the recommended Measures & Main Concerns to address (What Requirements)	Who to implement the measures? (Who)	Location of the measures (Where)	When to Implement the measures? (When)	Implementation Status
		chemical waste Contractor. Chemical wastes (e.g. spent lubricant oil) should be recycled at an appropriate facility as far as possible, while the chemical waste that cannot be recycled should be disposed of at either the Chemical Waste Treatment Centre, or another licensed facility, in accordance with the Waste Disposal (Chemical Waste) (General) Regulation.					
S7.6	WM9	<u>General Waste</u> <ul style="list-style-type: none"> General refuse should be stored in enclosed bins separately from construction and chemical wastes. Recycling bins should also be placed to encourage recycling. Preferably enclosed and covered areas should be provided for general refuse collection and routine cleaning for these areas should also be implemented to keep areas clean. A reputable waste collector should be employed to remove general refuse on a daily basis. 	Minimize production of the general refuse and avoid odour, pest and litter impacts	Contractor	All construction sites	Construction phase	# ^ ^
S7.6	WM10	<u>Sewage</u> <ul style="list-style-type: none"> The WMP should document the locations and number of portable chemical toilets depending on the number of workers, land availability, site condition and activities. Regularly collection by licensed collectors should be arranged to minimize potential environmental impacts. 	Minimize production of sewage impacts	Contractor	All construction sites	Construction phase	N/A N/A

EIA Ref.	EM&A Log Ref	Recommended Mitigation Measures (What Measures)	Objectives of the recommended Measures & Main Concerns to address (What Requirements)	Who to implement the measures? (Who)	Location of the measures (Where)	When to Implement the measures? (When)	Implementation Status
S7.6	WM11	Topsoil reuse – Topsoil, where identified, should be stripped and stored for re-use in the construction of the soft landscape works, where practical. This is considered a general measure for good site practice.	Good site practice	Contractor/ Project Proponent	Onsite	Construction phase	N/A
Land Contamination							
S 8.4	LC2	Detailed site investigation (SI) for all inaccessible potentially contaminated sites in 2 NDAs	Verify the land contamination potential before the commencement of construction	Project Proponent Detailed Design Consultant Contractor	All inaccessible potentially contaminated sites in 2 NDAs as listed in the CAP	After the land is resumed and handed over to the Project Proponent	N/A
S 8.5	LC3	Preparation and submission of supplementary Contamination Assessment Report (CAR) and Remediation Action Plan (RAP) for all inaccessible potentially contaminated sites in 2 NDAs to EPD for agreement if land contamination is confirmed	Present the findings of SI and evaluate the potential environmental and human health impacts Recommend appropriate mitigation measures for the contaminated soil and groundwater identified in the assessment if	Project Proponent/ Detailed Design Consultant	All inaccessible potentially contaminated sites in 2 NDAs as listed in the CAP	Prior to the commencement of any proposed construction works if land contamination is confirmed and remediation is required	N/A

EIA Ref.	EM&A Log Ref	Recommended Mitigation Measures (What Measures)	Objectives of the recommended Measures & Main Concerns to address (What Requirements)	Who to implement the measures? (Who)	Location of the measures (Where)	When to Implement the measures? (When)	Implementation Status
			remediation is required				
S 8.5	LC4	Preparation and submission of Remediation Report to EPD for agreement	Demonstrate that the decontamination work is adequate and is carried out in accordance with the endorsed supplementary CAR and RAP	Project Proponent/ Detailed Design Consultant	All inaccessible potentially contaminated sites in 2 NDAs as listed in the CAP	Prior to the commencement of any proposed construction works if land contamination is confirmed and remediation is required	N/A
S 8.6	LC5	Re-appraisal of surveyed sites (if they become part of the land requirement for NDA development) that were not identified as potentially contaminated or could not be accessed for visual inspection during the site survey	Verify the land contamination potential due to potential change of land uses before the commencement of construction	Project Proponent/ Detailed Design Consultant	All surveyed sites (if they become part of the land requirement for NDA development (that were not identified as potentially	After the land is resumed and handed over to the Project Proponent.	N/A

EIA Ref.	EM&A Log Ref	Recommended Mitigation Measures (What Measures)	Objectives of the recommended Measures & Main Concerns to address (What Requirements)	Who to implement the measures? (Who)	Location of the measures (Where)	When to Implement the measures? (When)	Implementation Status
					contaminated or could not be accessed for visual inspection during the site survey as listed in the CAP		
S 8.7.2 and Appendix 8.4	LC6	Treatment of arsenic-containing soil “Solidification/Stabilization” (S/S) treatment method was proposed for the treatment of arsenic-containing soil. Toxicity Characteristic Leaching Procedure (TCLP) test should be undertaken after S/S in order to ensure that the contaminant will not leach to the environment. Unconfined Compressive Strength (UCS) test should be conducted, and not less than 1MPa should be met prior to the backfilling or stockpiled for future reuse within the study area.	To treat the arsenic containing soil	Government Developer/ Contractor	KTN NDA	Prior to commencement of construction works within KTN NDA	N/A
S 8.7.2 and Appendix 8.4	LC7	Excavation and Transportation <ul style="list-style-type: none"> Excavation profiles must be properly designed and executed with attention to the relevant requirements for environment, health and safety; In case the soil to be excavated is situated beneath the groundwater table, it may be necessary to lower the groundwater table; Excavation should be carried out during dry season as far as 	To minimize the potential environmental impacts arising from the handling of contaminated materials	Contractor	KTN NDA	Prior to commencement of construction works within KTN NDA	N/A

EIA Ref.	EM&A Log Ref	Recommended Mitigation Measures (What Measures)	Objectives of the recommended Measures & Main Concerns to address (What Requirements)	Who to implement the measures? (Who)	Location of the measures (Where)	When to Implement the measures? (When)	Implementation Status
		<p>possible to minimize runoff from excavated soils;</p> <ul style="list-style-type: none"> Stockpiling site(s) should be lined with impermeable sheeting and bunded. Stockpiles should be properly covered by impermeable sheeting to reduce dust emission during dry season or contaminated run-off during rainy season. Watering should be avoided on stockpiles of soil to minimize runoff; Supply of suitable backfill material after excavation, if require; Vehicles containing any excavated materials should be suitably covered to limit potential dust emissions or run-off, and truck bodies and tailgates should be sealed to prevent any discharge during transport or during wet season; Speed control for the trucks carrying excavated materials should be enforced; and Vehicle wheel washing facilities at the site's exit points should be established and used. 					^
S 8.7.2 and Appendix 8.4	LC8	<p>Solidification/Stabilization</p> <ul style="list-style-type: none"> The loading, unloading, handling, transfer or storage of cement should be carried out in an enclosed system; Mixing process and other associated material handling activities should be properly scheduled to minimize potential noise impact and dust emission; The mixing facilities should be sited as far apart as 	To minimize the potential environmental impacts arising from the handling of contaminated materials	Contractor	KTN NDA	The course of treatment	<p>N/A</p> <p>^</p> <p>^</p>

EIA Ref.	EM&A Log Ref	Recommended Mitigation Measures (What Measures)	Objectives of the recommended Measures & Main Concerns to address (What Requirements)	Who to implement the measures? (Who)	Location of the measures (Where)	When to Implement the measures? (When)	Implementation Status
		<p>practicable from the nearby noise sensitive receivers;</p> <ul style="list-style-type: none"> Mixing of soil and cement / water / other additive(s) should be undertaken at a solidification plant to minimize the potential for leaching; Runoff from the solidification / stabilization area should be prevented by constructing a concrete bund along the perimeter of the solidification / stabilization area; If stockpile of treated soil is required, the stockpiling site(s) should be lined with impermeable sheeting and bunded. Stockpiles should be properly covered by impermeable sheeting to reduce dust emission during dry season or site run-off during rainy season; and <p>If necessary, there should be clear and separated areas for stockpiling of untreated and treated materials.</p>					<p>^</p> <p>^</p> <p>*</p>
S 8.7.2 and Appendix 8.4	LC9	<p><u>Safety Measures</u></p> <ul style="list-style-type: none"> Set up a list of safety measures for site workers; Provide written information and training on safety for site workers; Keep a log-book and plan showing the zones requiring treatment and clean zones; Maintain a hygienic working environment; Avoid dust generation; Provide face and respiratory protection gear to site workers if 	To minimize the potential adverse effects on health and safety of construction workers	Contractor	KTN NDA	The course of treatment	N/A

EIA Ref.	EM&A Log Ref	Recommended Mitigation Measures (What Measures)	Objectives of the recommended Measures & Main Concerns to address (What Requirements)	Who to implement the measures? (Who)	Location of the measures (Where)	When to Implement the measures? (When)	Implementation Status
		<p>necessary;</p> <ul style="list-style-type: none"> Provide personal protective clothing (e.g. chemical resistant jackboot, liquid tight gloves) to site workers if necessary; Provide first aid training and materials to site worker; Bulk earth moving equipment should be utilized as much as possible to minimize worker <p>Eating, drinking and smoking should not be allowed in the excavation areas and treatment area to avoid inadvertent ingestion of arsenic containing soil.</p>					
Landfill Gas Hazard							
S10.6	LFG1	<ul style="list-style-type: none"> Underground rooms or void should be avoided as far as practicable in the proposed developments within the Consultation Zone and should be avoided totally in the proposed developments within the MTLL. Buildings or structures within the MTLL should be at ground level with raised floor slabs which are less prone to gas ingress. For the high risk category, the use of active control of gas, including barriers and detection systems are recommended. These measures include the control of gas by mechanical means e.g. ventilation of spaces with air to dilute gas, or extraction of gas using fans or blowers. For the low risk category, the provision of barriers to the movement of gas is recommended. Measures recommended 	To minimize the risk of LFG hazards to occupants within MTLL and its 250m Consultation Zone	Government / Developer/ Detailed Design Consultant within MTLL and its 250m Consultation Zone	Buildings within MTLL and its 250m Consultation Zone	Detailed design phase	N/A

EIA Ref.	EM&A Log Ref	Recommended Mitigation Measures (What Measures)	Objectives of the recommended Measures & Main Concerns to address (What Requirements)	Who to implement the measures? (Who)	Location of the measures (Where)	When to Implement the measures? (When)	Implementation Status
		<p>include the use of membranes in floors or walls, or in trenches, coupled with high permeability vents such as nofines gravel in trenches or voids/permeable layers below structures.</p> <ul style="list-style-type: none"> The need and practicality of incorporating such measures should be reviewed in the detailed Qualitative LFG Hazards Assessment (QLFGHA) during the detailed design stage for developments within the 250m Consultation Zone and within MTLL. Recommendations on the detailed precautionary and protection measures to be adopted should be given in the QLFGHA. The design and construction method of the proposed development within MTLL (i.e. the proposed recreational area in site E1-1) should be provided to EPD for agreement in the design stage to ensure compatibility with the landfill restoration facilities and aftercare works within MTLL, such that these facilities and works will not be affected by the construction or operation of the proposed development. 					
S10.6	LFG2	<ul style="list-style-type: none"> During all works, safety procedures should be implemented to minimize the risks of fires and explosions, asphyxiation of workers (especially in confined space) and toxicity effects resulting from contact with contaminated soils and groundwater. Safety officers, specifically trained with regard to LFG and leachate related hazards and the appropriate actions to take in 	To minimize the risk of LFG hazards to the staff and visitors within MTLL and its 250m Consultation Zone	Contractor	Construction sites within MTLL and its 250m Consultation Zone	Construction phase	<p>^</p> <p>^</p>

EIA Ref.	EM&A Log Ref	Recommended Mitigation Measures (What Measures)	Objectives of the recommended Measures & Main Concerns to address (What Requirements)	Who to implement the measures? (Who)	Location of the measures (Where)	When to Implement the measures? (When)	Implementation Status
		<p>adverse circumstances, should be present on all worksites throughout the works.</p> <ul style="list-style-type: none"> All personnel who work on site and all visitors to the site should be made aware of the possibility of ignition of gas in the vicinity of the works, the possible presence of contaminated water and the need to avoid physical contact with it. Those staff who work in, or have responsibility for “at risk” areas, including bore pilling and excavation works, should receive appropriate training on working in areas susceptible to LFG. Enhanced personal hygiene practices including washing thoroughly after working and eating only in “clean” areas should be adopted where contact may have been made with any groundwater which is thought to be contaminated with leachate. Any offices / quarters set up on site should take precautions against LFG ingress, such as being raised off the ground. Other storage premises, e.g. shipping containers, where this is not possible should be well ventilated prior to entry. Adequate precautions to prevent the accumulation of LFG under site buildings and within storage shed should be taken by raising buildings off the ground where appropriate and “airing” storage containers prior to entry by personnel and ensuring adequate ventilation at all times. 					<p>^</p> <p>^</p> <p>^</p> <p>^</p> <p>^</p>

EIA Ref.	EM&A Log Ref	Recommended Mitigation Measures (What Measures)	Objectives of the recommended Measures & Main Concerns to address (What Requirements)	Who to implement the measures? (Who)	Location of the measures (Where)	When to Implement the measures? (When)	Implementation Status
		<ul style="list-style-type: none"> Smoking and naked flames should be prohibited within confined spaces. “No Smoking” and “No Naked Flame” notices in Chinese and English should be posted prominently around the construction site. Safety notices should be posted warning of the potential hazards. Welding, flame-cutting or other hot works may only be carried out in confined spaces when controlled by a “permit to work” procedure, properly authorized by the Safety Officer. The permit to work procedure should set down clearly the requirements for continuous monitoring of methane, carbon dioxide and oxygen throughout the period during which the hot works are in progress. The procedure should also require the presence of an appropriately qualified person who shall be responsible for reviewing the gas measurements as they are made, and who shall have executive responsibility for suspending the work in the event of unacceptable or hazardous conditions. Only those workers who are appropriately trained and fully aware of the potentially hazardous conditions which may arise should be permitted to carry out hot works in confined areas. During the construction works, adequate fire extinguishers and breathing apparatus sets should be made available on site and appropriate training given in their use. 					<p>^</p> <p>N/A</p> <p>^</p>

EIA Ref.	EM&A Log Ref	Recommended Mitigation Measures (What Measures)	Objectives of the recommended Measures & Main Concerns to address (What Requirements)	Who to implement the measures? (Who)	Location of the measures (Where)	When to Implement the measures? (When)	Implementation Status
		<ul style="list-style-type: none"> Ongoing gas monitoring should be considered for offices, stores etc set up on site. 					^
S10.6	LFG3	<p>Utility Companies</p> <ul style="list-style-type: none"> The developers should make the utility companies aware of the location and features of the site within the Consultation Zone during the respective detailed design stage as part of the QLFCHA. The utilities companies should have a responsibility to train and ensure their staff to take appropriate precautions at all times when entering enclosed spaces or plant rooms. Should utility installation be required in site E1-1, the developers should make the utility companies aware of the potential constraints imposed by the landfill restoration facilities and aftercare works to ensure these facilities and works will remain unaffected. Appropriate precautionary measures against landfill gas should also be taken should utility installation be required within the MTLL. <p>Building Management</p> <ul style="list-style-type: none"> The management committee of the building estate will hold a special responsibility to ensure that the occupants of the building, its staff and maintenance workers are protected from LFG and that visitors to the site are also made aware as to the dangers and the 	<p>To minimize the risk of LFG hazards to the occupants, maintenance personnel, visitors and other users within MTLL and its 250m Consultation Zone</p>	<p>Government / Developer within MTLL and its 250m Consultation Zone</p>	<p>Buildings within MTLL and its 250m Consultation Zone</p>	<p>Operation phase</p>	N/A

EIA Ref.	EM&A Log Ref	Recommended Mitigation Measures (What Measures)	Objectives of the recommended Measures & Main Concerns to address (What Requirements)	Who to implement the measures? (Who)	Location of the measures (Where)	When to Implement the measures? (When)	Implementation Status
		<p>precautions required to be taken.</p> <ul style="list-style-type: none"> Of primary importance to satisfactorily upholding this responsibility will be to ensure that strict procedures for maintaining control over all temporary and /or permanent works proposed at the site are reviewed with regard to the LFG hazard. This needs to be accompanied by a comprehensive contingency plan in case of incidents, including liaison with EPD officers, Fire Services Department, Landfill Restoration Contractors and others, as necessary. All construction and maintenance (including utilities) personnel working at the site should be made aware of the hazards of LFG and its possible presence on site. This should be achieved through a combination of posting warning signs in prominent places and also by access to detailed information on LFG hazards and the designs and procedural means by which these hazards are being minimized on site. In addition, entry to confined spaces such as refuse/store rooms, drainage manholes etc. should be preceded by a period of “airing” the space by opening the door widely allowing fresh air to enter. Where appropriate, monitoring of gas should also precede entry. Any proposed modifications or additions to the building structure should be subject to a further assessment of LFG hazard, 					

EIA Ref.	EM&A Log Ref	Recommended Mitigation Measures (What Measures)	Objectives of the recommended Measures & Main Concerns to address (What Requirements)	Who to implement the measures? (Who)	Location of the measures (Where)	When to Implement the measures? (When)	Implementation Status
		<p>particularly in areas where a gas membrane has been installed.</p> <p>Any penetrations of the membrane must be repaired as soon as possible after detection or works completion using similar products.</p> <ul style="list-style-type: none"> The building management company should also make arrangement with Landfill Restoration Contractor so that they are advised of all situations which may potentially threaten the safety of the building occupants resulting from any accidents or failures at the landfill site. The building management company should also have available suitable gas monitoring equipment for any ad hoc investigations necessary relating to LFG and be in a position to undertake any future routine monitoring of gas which may be considered necessary soloing completion of the defects correction period. To ensure that all the above protection and precautionary measures and issues pertaining to LFG are properly and consistently addressed by future users and owners of the site, it is recommended that a comprehensive LFG hazard management system be developed by the owner of the building or its property management agency. The system should be developed by the developers of the sites as part of the QLFGHA before the occupation of the building and implemented during its operational 					

EIA Ref.	EM&A Log Ref	Recommended Mitigation Measures (What Measures)	Objectives of the recommended Measures & Main Concerns to address (What Requirements)	Who to implement the measures? (Who)	Location of the measures (Where)	When to Implement the measures? (When)	Implementation Status
		phase.					
<i>Cultural Heritage (Pre-construction Phase)</i>							
S11.6.1	CH1	<p><u>Undertaking Further Archaeological Survey to Cover the Outstanding Areas</u></p> <p>Further archaeological surveys to cover the outstanding areas of the not-yet-surveyed-area with medium archaeological potential located in the areas with proposed development as presented in Figure 11.9 should be implemented after land resumption to confirm and verify the findings of the EIA. The survey should be conducted by a professional archaeologist and prior to fieldwork commencement, the archaeologist should obtain a Licence to Excavate and Search for Antiquities from the Authority under the AM Ordinance. It should be noted that the scope of further archaeological survey is based on the current proposed alignment. Any additional works areas which have not been covered by the current archaeological impact assessment should be covered as soon as possible. Subject to the findings of the archaeological survey to be conducted after land resumption, additional mitigation measures would be designed and implemented before the commencement of construction works to mitigate the adverse impact.</p>	To confirm and verify the findings of the EIA	Project Proponent/ Contractor/ Qualified Archaeologist	In the not-yet-surveyed-areas with medium archaeological potential located in the areas within Areas D1-11, A3-5, A3-6, B1-1, and B1-7,	After land resumption but before construction	N/A

EIA Ref.	EM&A Log Ref	Recommended Mitigation Measures (What Measures)	Objectives of the recommended Measures & Main Concerns to address (What Requirements)	Who to implement the measures? (Who)	Location of the measures (Where)	When to Implement the measures? (When)	Implementation Status
S11.6.1	CH2	<u>Undertaking Survey-cum-Rescue Excavation</u> A Survey-cum-Rescue Excavation should be conducted after land resumption and before the commencement of construction works to define the precise archaeological deposits extent and to preserve the archaeological resources by record. The excavation should be conducted by a professional archaeologist and prior to fieldwork commencement, the archaeologist should obtain a Licence to Excavate and Search for Antiquities from the Authority under the AM Ordinance.	To define the precise archaeological deposits extent and to preserve the archaeological resources as far as possible	Project Proponent/ Contractor/ Qualified Archaeologist	In KTN NDA, for Site 3 and In FLN NDA for Site 5.	After land resumption but before construction commencement of the zone	N/A
S11.6.1	CH3	<u>Undertaking Preservation in-situ for Site 7</u> Preservation in-situ of the cultivation deposits in Site 7 is proposed. If disturbance to the site by the design of the Central Park is unavoidable, further archaeological survey should be conducted after land resumption prior to the pre-construction stage to assess the feasibility to incorporate Site 7 into the design of the development plan of the proposed zone. Appropriate followup actions, including preservation of the significant archaeological deposits in-situ in the Central Park, would then be considered with the consent of AMO. The recommended mitigation measure of preservation in-situ with further archaeological survey should be conducted by a professional archaeologist and prior to fieldwork commencement, the archaeologist should obtain a Licence to Excavate and Search for Antiquities from the	To preserve the archaeological resources as far as possible.	Project Proponent/ Contractor/ Qualified Archaeologist	Site 7 in FLN NDA	After land resumption prior to preconstruction stage of the proposed Central Park (Area C2-8, Zoning O)	N/A

EIA Ref.	EM&A Log Ref	Recommended Mitigation Measures (What Measures)	Objectives of the recommended Measures & Main Concerns to address (What Requirements)	Who to implement the measures? (Who)	Location of the measures (Where)	When to Implement the measures? (When)	Implementation Status
		Authority under the AM Ordinance.					
S11.6.1	CH4	<u>Undertaking Induction Training</u> Induction training should be provided to the construction Contractor before the commencement of the excavation works in Spots A, D, F to H. An induction will be conducted as part of the environmental health and safety induction programme to all site staff before they are deployed on site. The induction will include an introduction on the historical development of the Site, the possible archaeological remains that may be encountered during ground excavation works as well as the reporting procedures in case suspected archaeological remains are identified. A set of the presentation material (in the form of power point presentation) with content details will be prepared by an archaeologist and submitted to AMO for reference and record purpose. The first induction briefing will be video recorded and it will be used as induction briefing material for new site staff.	To preserve the archaeological resources as far as possible	Project Proponent/ Contractor/ Qualified Archaeologist	Spots A, D, F to H	Before the commencement of the excavation works and before site staff are deployed on site	N/A
S11.6.1	CH5	<u>Undertaking Archaeological Impact Assessment before Construction at A1</u> It is recommended that an Archaeological Impact Assessment to be conducted in the impacted area in Area B1-8 and B1-9 at A1 (Sheung	To define the precise archaeological deposits extent and to preserve the archaeological resources as	Project Proponent/ Contractor/ Qualified	Area B1-8 and B1-9 zoned as R4 and R3 in A1	After land resumption but before construction	N/A

EIA Ref.	EM&A Log Ref	Recommended Mitigation Measures (What Measures)	Objectives of the recommended Measures & Main Concerns to address (What Requirements)	Who to implement the measures? (Who)	Location of the measures (Where)	When to Implement the measures? (When)	Implementation Status
		Shui Wa Shan Site of Archaeological Interest) after land resumption and before construction when detail construction work information is available to determine the need for further archaeological follow up actions.	far as possible	Archaeologist			
S11.6.1	CH6	<u>Undertaking Archaeological Impact Assessment before Construction within A1 but except Area B1-8 and B1-9</u> Should there be any development work within the Sheung Shui Wa Shan Site of Archaeological Interest, it is recommended that an Archaeological Impact Assessment is required after land resumption and before construction when detail construction work information is available to determine the need for further archaeological follow up actions.	To define the precise archaeological deposits extent and to preserve the archaeological resources as far as possible.	Project Proponent/ Contractor/ Qualified Archaeologist	Area within A1 except Area B1-8 and B1-9 in R4 &R3 zoning	After land resumption but before construction	N/A
S11.6.2	CH7	<u>Undertaking baseline condition survey and baseline vibration impact assessment</u> In case any potential vibration impact on any nearby built heritage features are identified during the pre-construction stage of the Project, prior to commencement of construction works, a baseline condition survey and baseline vibration impact assessment should be conducted by a qualified building surveyor or a qualified structural engineer to define the vibration limit (a vibration limit at 7.5mm/s could be adopted for graded historic buildings) and to evaluate if construction vibration monitoring and structural strengthening measures are required during	To minimize the vibration impacts during preconstruction stage on any identified potential vibration impacted built heritage features	Project Proponent/ Contractor	G303 and G308	Preconstruction stage before commencement of construction works during Schedule 3 study	N/A

EIA Ref.	EM&A Log Ref	Recommended Mitigation Measures (What Measures)	Objectives of the recommended Measures & Main Concerns to address (What Requirements)	Who to implement the measures? (Who)	Location of the measures (Where)	When to Implement the measures? (When)	Implementation Status
		construction phase so as to ensure the construction performance meets with the vibration standard stated in the EIA report. The condition survey of graded historic building should be submitted to AMO for information.					
S11.6.2	CH8	<u>Undertaking baseline condition survey and baseline vibration impact assessment</u> In case any potential vibration impact on any nearby built heritage features are identified during the pre-construction stage of the Project, prior to commencement of construction works, a baseline condition survey and baseline vibration impact assessment should be conducted by a qualified building surveyor or a qualified structural engineer to define the vibration limit (a vibration limit at 7.5mm/s and 15mm/s could be adopted for graded historic buildings and historic buildings respectively) and to evaluate if construction vibration monitoring and structural strengthening measures are required during construction phase so as to ensure the construction performance meets with the vibration standard stated in the EIA report. The condition survey of graded historic building should be submitted to AMO for information.	To minimize the vibration impacts during preconstruction stage on any identified potential vibration impacted built heritage features	Project Proponent/ Contractor	KT57, FL05, FL18, and FL2	Preconstruction stage before commencement of construction works	N/A
S11.6.2	CH9	<u>Conducting Photographic and Cartographic Records Prior to Removal/Relocation of Impacted Built Heritages</u> Prior to removal/relocation of the directly impacted historical buildings and cultural/historical landscape features, photographic and cartographic	To preserve the directly impacted sites by record prior to their removal / relocation	Project Proponent/ Contractor	Ancillary structures of G303, HKT01, HKT02, Entrance	Prior to Removal / Relocation of features before commencement of construction	N/A

EIA Ref.	EM&A Log Ref	Recommended Mitigation Measures (What Measures)	Objectives of the recommended Measures & Main Concerns to address (What Requirements)	Who to implement the measures? (Who)	Location of the measures (Where)	When to Implement the measures? (When)	Implementation Status
		records should be conducted to preserve them by record. Liaison with and obtaining agreement from the descendants of these features will be carried out the Project Proponent.			Gate of HKT03, HKT04, KT01 to KT10, KT13, KT36, KT39, KT40, KT41, KT43, KT45, KT47, KT50, KT54, KT62 to KT63, KT69, FL01, FL16, and FL35	works during Schedule 3 study	
S11.6.2	CH10	<u>Conducting Photographic and Cartographic Records Prior to Removal/Relocation of Impacted Built Heritages</u> Prior to removal/relocation of the directly impacted historical buildings and cultural/historical landscape features, photographic and cartographic records should be conducted to preserve them by record. Liaison with and obtaining agreement from the descendants of these features will be carried out by the Project Proponent.	To preserve the directly impacted sites by record prior to their removal / relocation	Project Proponent/ Contractor	KT12 and KT61	Prior to Removal / Relocation of features before commencement of construction works	N/A
S11.6.2	CH11	Relocation of Built Heritages Relocation of built heritages to a reasonable location nearby may be required.	To preserve the directly impacted sites by relocation	Project Proponent/ Contractor	HKT01, HKT02, Entrance Gate of HKT03	After the photographic and cartographic records and before commencement of	N/A

EIA Ref.	EM&A Log Ref	Recommended Mitigation Measures (What Measures)	Objectives of the recommended Measures & Main Concerns to address (What Requirements)	Who to implement the measures? (Who)	Location of the measures (Where)	When to Implement the measures? (When)	Implementation Status
						construction works	
S11.6.2	CH12	Drainage System and Access Route Design For the retained built heritage items in developable area, drainage system and access route would be designed to prevent the persevered flooding and maintain the accessibility to the built heritage.	To prevent the persevered flooding and maintain the accessibility to the built heritage	Contractor /Detailed Design consultant	The retained built heritage items	Pre-construction phase	N/A
Cultural Heritage (Construction Phase)							
S11.6.1	CH13	<u>Inform Upon Archaeological Discovery</u> Pursuant to the Antiquities and Monuments Ordinance, the construction Contractor should inform the AMO immediately in case of discovery of antiquities or supposed antiquities in the course of excavation works in construction phase.	Special attention should be given to areas evaluated to have archaeological potential or significance.	Contractor	All soil excavation works	Immediately upon discovery during excavation works	N/A
S11.6.2	CH14	<u>Watertable Monitoring</u> Since the construction works and development activities may induce change in the watertable. It is recommended the Contractor should ensure that the change of watertable induced by the construction works and development activities will not result in settlement of built heritage.	To minimize the potential impacts to the built heritage items by the change of watertable induced by the works during the Construction phase	Contractor	Within NDAs	Construction phase	N/A

EIA Ref.	EM&A Log Ref	Recommended Mitigation Measures (What Measures)	Objectives of the recommended Measures & Main Concerns to address (What Requirements)	Who to implement the measures? (Who)	Location of the measures (Where)	When to Implement the measures? (When)	Implementation Status
S11.6.2	CH15	<u>Conducting Construction Vibration Monitoring and Structural Strengthening Measures</u> Construction vibration monitoring and structural strengthening measures should be conducted during Construction phase based on the assessment result of baseline condition survey and baseline vibration impact assessment, so as to ensure the construction performance meets with the vibration standard stated in the EIA report.	To minimize the potential impacts during Construction phase on any identified potential vibration impacted built heritage features	Contractor	Identified potential vibration impacted built heritage features	Construction phase, with details specified in baseline condition survey and baseline vibration impact assessment	^
<i>Landscape and Visual Impact (Detailed Design, Prior to Construction, Construction and Operation Phases)</i>							
S.12.9	LV1	General Good Practice Measures - For areas unavoidably disturbed by the Project on a short term basis e.g. works areas, the general principle to try and restore these to their former state to suit future land use, should be adhered to. With regard to topsoil, where identified, it should be stripped, treated appropriately, and where suitable and practical stored for re-use in the construction of the soft landscape works such as roadside amenity strips, and open space sites.		Detailed design consultant/ Contractor	Throughout NDAs,	Prior to Construction, Construction & for all planting, this should be installed as the areas become available, to achieve early establishment	N/A

EIA Ref.	EM&A Log Ref	Recommended Mitigation Measures (What Measures)	Objectives of the recommended Measures & Main Concerns to address (What Requirements)	Who to implement the measures? (Who)	Location of the measures (Where)	When to Implement the measures? (When)	Implementation Status
S.12.9 MM1	LV2	Minimum Topographical Change –To minimize landscape and visual impacts, the footprint and elevation of such elements should be optimized to reduce topographical/ landform changes, as well as reduce land take and interference with natural terrain. Where there is a need to significantly cut into the existing landform, retaining walls should be considered as well as cut slopes, to minimize landform changes and land resumption, while also considering visual amenity. Earthworks and engineered slopes should be designed to be a visually interesting landform, compatible with the surrounding landscape and to mimic the natural contouring and terrain e.g. introduction and continuation of natural features such as spurs and ridges where appropriate, to support assimilation with the hillside setting.	Reduce topographical changes and minimize land resumption	Government / Detailed Design Consultant/ Contractor	Throughout NDAs, particularly for reservoirs	Prior to Construction	N/A
S.12.9 MM2	LV3	Detailed Design (Visual) –The footprint and massing of development components and the works area should also be kept to a practical minimum and the detailed design of development components for Construction phase should follow the Sustainable Building Design Guidelines. The form, textures, finishes and colours of the proposed development components should aim to be compatible with the existing surroundings. To improve visual amenity designs should be aesthetically pleasing and treatment of structures also improve visual amenity. For example, natural building materials such as stone and timber, should be considered for architectural features, and	Improve visual amenity of the new buildings, NDAs in general and integrate as best possible into the surrounding landscape	Detailed Design Consultant	Throughout NDAs	Prior to Construction	N/A

EIA Ref.	EM&A Log Ref	Recommended Mitigation Measures (What Measures)	Objectives of the recommended Measures & Main Concerns to address (What Requirements)	Who to implement the measures? (Who)	Location of the measures (Where)	When to Implement the measures? (When)	Implementation Status
		light earthy tone colours such as shades of green, shades of grey, shades of brown and off-white should also be considered to reduce the visibility of the development components, including all roadwork, buildings and noise barriers. In addition, the design of structures should consider green roofs were feasible, following stated guidelines. All Noise barriers, particularly noise barriers but also any barriers proposed for ecological impact mitigation, should be kept to a practical minimum, and be of such a designed as to integrate as well as possible into the surrounding visual context and be as low as practical to minimize blocking views. Noise barrier design, including vertical, cantilever or curved, and noise enclosures including semi-enclosure and full enclosure, at grade and/ or elevated, should follow the guidelines stated. Construction time frame should also be considered and designs seek to keep it to a practical minimum.					
S12.9 MM14.4	LV 4	Avoid affecting Watercourses – In the detailed design, consideration should be made of watercourses, to minimize any impacts e.g. at new bridge crossings, viaducts, road alignment etc. Guidelines stated should be followed. For example, for the stream at Siu Hang San Tsuen in FLN NDA, much of the stream is located underneath the viaduct for the proposed Fanling Bypass. In order to avoid impacts to the stream, the detailed	Avoid direct impacts to watercourses	Detailed Design Consultant/ Contractor	All watercourses, particularly the stream at Siu Hang San Tsuen that will flow under the Fanling Bypass Eastern	Prior to Construction and Construction Phase	^

EIA Ref.	EM&A Log Ref	Recommended Mitigation Measures (What Measures)	Objectives of the recommended Measures & Main Concerns to address (What Requirements)	Who to implement the measures? (Who)	Location of the measures (Where)	When to Implement the measures? (When)	Implementation Status
		final design of the viaduct should follow guidelines and ensure that no viaduct footings or other structures are placed in the stream. Bridges and box culverts should also be used to minimize the necessity of watercourse modification and protect the watercourses where necessary.			Section		
Landscape and Visual (Construction)							
S.12.9 MM3	LV5	Open Space Provision - the principles adopted in the RODP planning ensure that public open space systems are incorporated. All requirements for open space areas stipulated in the planning documents for the formulation of the Preliminary Layout Plan should be adhered to.	Reprovision of open space. Enhance visual amenity of the area and improve the overall landscape character	Government Developer/ Detailed Design Consultant/ Contractor/	Onsite as stipulated in the planning documents for the formulation of the Preliminary Layout Plan	Prior to Construction and Construction Phas	N/A
S.12.9 MM4	LV6	Tree Protection & Preservation – Existing trees to be retained within the Project Site should be carefully protected during construction. In particular OVTs will be preserved according to ETWB Technical Circular (Works) No. 29/2004. Detailed Tree Protection Specification shall be provided in the Contract Specification. Under this specification, the Contractor shall be required to submit, for approval, a detailed working method statement for the protection of trees prior to undertaking any works adjacent to all retained trees, including trees in Contractor's works areas.	Protect and Preserve Trees	Government / Detailed Design Consultant/ Contractor	Onsite	Prior to Construction and Construction Phase	N/A

EIA Ref.	EM&A Log Ref	Recommended Mitigation Measures (What Measures)	Objectives of the recommended Measures & Main Concerns to address (What Requirements)	Who to implement the measures? (Who)	Location of the measures (Where)	When to Implement the measures? (When)	Implementation Status
		A detailed tree survey will be carried out for the Tree Removal Application (TRA) process which will be carried out at the later detailed design stage of the Project. The detailed tree survey will propose which trees should be retained, transplanted or felled and will include details of tree protection measures for those trees to be retained					
S.12.9 MM5	LV7	<p>Tree Transplantation – Trees unavoidably affected by the Project works should be transplanted where practical. Trees should be transplanted straight to their final receptor site and not held in a temporary nursery as far as possible.</p> <p>A detailed Tree Transplanting Specification shall be provided in the Contract Specification, where applicable. Sufficient time for necessary tree root and crown preparation periods shall be allowed in the project programme.</p> <p>A detailed transplanting proposal will be submitted to relevant government departments for approval in accordance with ETWBTC 2/2004 and 3/2006 and final locations of transplanted trees should be agreed prior to commencement of the work.</p> <p>For trees associated with highways e.g. roadside planting along highways, that are unavoidably affected and should be transplanted,</p>	Transplant Trees where suitable for transplantation	Government / Detailed Design Consultant/ Contractor	Onsite where possible. Otherwise consider offsite locations	Prior to Construction, Construction Phase & Maintenance in Operation Phase	N/A

EIA Ref.	EM&A Log Ref	Recommended Mitigation Measures (What Measures)	Objectives of the recommended Measures & Main Concerns to address (What Requirements)	Who to implement the measures? (Who)	Location of the measures (Where)	When to Implement the measures? (When)	Implementation Status
		HyD HQ/GN/13 'Interim Guidelines for Tree Transplanting Works under Highways Department's Vegetation Maintenance Ambit' should be referred to.					
S.12.9 MM6	LV8	<p>Slope Landscaping – Site formation should be reduced as far as possible. Seeding of modified slopes should be done as soon as grading works are completed to prevent erosion and subsequent loss of landscape resources and character. Woodland tree seedlings and/or shrubs should be planted where slope gradient and site conditions allow.</p> <p>In addition, landscape planting should be provided for the retaining structures associated with modified slopes where conditions allow. All slope landscaping works should comply with GEO Publication No. 1/2011-Technical Guidelines on Landscape Treatment for Slopes.</p>	<p>To avoid substantial slope cutting and fill slopes.</p> <p>To prevent erosion and subsequent loss of landscape resources and character.</p> <p>To ensure man-made slopes are as visually amenable as possible.</p>	Government / Detailed Design Consultant/ Contractor	Onsite	Prior to Construction, Construction Phase & Maintenance in Operation Phase	N/A
S.12.9 MM7	LV9	<p>Compensatory Planting – Compensatory tree planting for felled trees shall be provided to the satisfaction of relevant Government departments. Required numbers and locations of compensatory trees shall be determined and agreed separately with Government during the Tree Removal Application process under ETWBTC 3/2006.</p> <p>Compensatory planting is proposed at the potential open areas such as</p>	Compensate for trees and shrubs lost due to the Project.	Government / Detailed Design Consultant/ Contractor	Onsite where possible. Otherwise consider offsite locations	Prior to Construction, Construction Phase & Maintenance in Operation Phase	N/A

EIA Ref.	EM&A Log Ref	Recommended Mitigation Measures (What Measures)	Objectives of the recommended Measures & Main Concerns to address (What Requirements)	Who to implement the measures? (Who)	Location of the measures (Where)	When to Implement the measures? (When)	Implementation Status
		<p>open spaces, amenity areas, open areas of the streetscapes, as well as the open areas within development lots.</p> <p>Compensatory planting for shrubs should be considered in suitable locations. Native species such as <i>Melastoma malabathricum</i>, <i>Diospyros vaccinioides</i>, <i>Gardenia jasminoides</i>, <i>Ixora chinensis</i>, <i>Ligustrum sinense</i>, <i>Litsea rotundifolia</i>, <i>Melastoma dodecandrum</i>, <i>Atalantia buxifolia</i>, <i>Rhodomyrtus tomentosa</i>, <i>Raphiolepis indica</i>, and <i>Rhododendron simsii</i> are suggested.</p>					
S.12.9 MM8	LV10	<p>Woodland Compensatory Planting – Specific Woodland compensatory planting is proposed for any areas of quality woodland that are unavoidably affected by the Project. The location and design of the woodland compensatory planting will principally be within habitats of lower value such as upland grassland. The proposed locations are identified, for example, on the foothills of Tai Shek Mo, and on the higher ground of Fung Kong Shan in KTN NDA; along Fanling Bypass; and a small area in the northern FLN NDA.</p> <p>The intention of the compensatory woodland will be to recreate areas of quality woodland, not necessarily to compensate for loss of trees on a like for like basis (See E18 & E27 also).</p> <p>Native tree species are suggested for planting in the appropriate</p>					N/A

EIA Ref.	EM&A Log Ref	Recommended Mitigation Measures (What Measures)	Objectives of the recommended Measures & Main Concerns to address (What Requirements)	Who to implement the measures? (Who)	Location of the measures (Where)	When to Implement the measures? (When)	Implementation Status
		<p>locations, including <i>Ailanthus fordii</i>, <i>Bischofia javanica</i>, <i>Castanopsis fissa</i>, <i>Celtis sinensis</i>, <i>Cinnamomum burmannii</i>, <i>Cinnamomum camphora</i>, <i>Xanthoxylum avicennae</i>, <i>Hibiscus tiliaceus</i>, <i>Liquidambar formosana</i>, <i>Sapium discolor</i>, <i>Schefflera heptaphylla</i> and <i>Ilex rotunda</i>.</p> <p>In addition some understory vegetation may be planted including shrubs such as <i>Atalantia buxifolia</i>, <i>Diospyros vaccinioides</i>, <i>Gardenia jasminoides</i>, <i>Ixora chinensis</i>, <i>Ligustrum sinense</i>, <i>Litsea rotundifolia</i>, <i>Melastoma malabathricum</i>, <i>Melastoma dodecandrum</i>, <i>Rhodomyrtus tomentosa</i>, <i>Rhaphiolepis indica</i>, and <i>Rhododendron simsii</i>.</p> <p>The area allocated for compensatory woodland planting allows in part for the fact that it will take some time for the compensatory planting to achieve the landscape and ecological function and value of the area to be lost. In addition, it allows for the fact that not all of the areas identified for planting will prove to be plantable, by virtue of topography and ground conditions and, especially, because though the areas identified are largely grassland it is inevitable that these areas will already support some patches of trees and shrubs which would be inappropriate for further planting.</p>					

EIA Ref.	EM&A Log Ref	Recommended Mitigation Measures (What Measures)	Objectives of the recommended Measures & Main Concerns to address (What Requirements)	Who to implement the measures? (Who)	Location of the measures (Where)	When to Implement the measures? (When)	Implementation Status
S.12.9 MM9	LV11	Vertical Greening – Planting of climbers to grow up vertical surfaces were appropriate (e.g. building edges, piers).	Soften hard surfaces and facilities	Government / Developer/ Detailed Design Consultant/ Contractor	On appropriate structures	Prior to Construction, Construction Phase & Maintenance in Operation Phase	N/A
S.12.9 MM10	LV12	Green Roof – Roof greening where appropriate should be established on proposed buildings as per the guidelines stated. These guidelines provide further details including information regarding structural loading, design, maintenance, etc. considerations as well as providing information on what types of plants might be suitable.	Reduce exposure to untreated concrete surfaces and particularly mitigate visual impact to VSRs at high levels. Provide greening.	Government / Developer/ Detailed Design Consultant/ Contractor	On appropriate buildings	Prior to Construction, Construction Phase & Maintenance in Operation Phase	N/A
S.12.9 MM11	LV13	Screen Planting – Tall screen/buffer trees and shrubs should be planted. This measure may additionally form part of the compensatory planting.	To screen proposed structures such as roads and buildings. Improve compatibility with the surrounding environment and create a pleasant pedestrian environment	Government / Detailed Design Consultant/ Contractor	Along roads, around suitable built structures, or around VSRs to contain their view out to the NDA structures.	Prior to Construction, Construction Phase & Maintenance in Operation Phase	N/A

EIA Ref.	EM&A Log Ref	Recommended Mitigation Measures (What Measures)	Objectives of the recommended Measures & Main Concerns to address (What Requirements)	Who to implement the measures? (Who)	Location of the measures (Where)	When to Implement the measures? (When)	Implementation Status
S.12.9 MM12	LV14	<p>Road Greening –For viaducts, soft landscaping should be provided to soften the hard, straight edges (for climbers used to cover the vertical, hard surfaces of the piers – see MM9 Vertical Greening) and shade tolerant plants should be planted, where light is sufficient, to improve aesthetic value of areas under viaducts. Both at grade planting and use of elevated planters should be considered for the soft landscaping of viaducts, taking into account the preference to minimize the overall viaduct bulk and integrate architectural forms and textural finishes which improve aesthetics.</p> <p>For at grade roads, planting should be considered along central dividers and on road islands e.g. in the middle of roundabouts. (Roadside planting i.e. at the road edge and not in the central divider or road island, is considered part of Screen Planting)</p>	To soften the hard, straight edges and provide greening along roads.	Government / Developer/ Detailed Design Consultant/ Contractor	On viaducts or along roads	Prior to Construction, Construction Phase & Maintenance in Operation Phase	N/A
S.12.9 MM13 & EIA Annex 13	LV15	<p>Marsh/Wetland Compensation –The proposed Long Valley Nature Park (LVNP) will be designed and implemented to enhance on- wetland areas within the LVNP. (See E4,E15 and E25 also)</p> <p>Also see LV16, LV17, and LV18 as wetland planting should be provided along the embankments and beds of modified/ reprovisioned watercourses.</p>	Compensate for Marsh/ Wetland lost due to the Project.	Project Proponent/ Detailed Design Consultant/ Contractor/ Maintenance Authority	Onsite where possible. Otherwise consider offsite locations	Prior to Construction, Construction Phase & Maintenance in Operation Phase	N/A

EIA Ref.	EM&A Log Ref	Recommended Mitigation Measures (What Measures)	Objectives of the recommended Measures & Main Concerns to address (What Requirements)	Who to implement the measures? (Who)	Location of the measures (Where)	When to Implement the measures? (When)	Implementation Status
S.12.9 MM14.1	LV16	<p>Reprovision of Natural Stream – Where natural streams are unavoidably affected along some of their length, they can be diverted to avoid the proposed new developments and retain the integrity of the whole stream. Detailed design of any stream diversion should follow the Guidelines in ETWB Technical Circular (Works) No. 5/2005 (Protection of natural streams/rivers from adverse impacts arising from construction works) and appropriate construction methods should be used.</p> <p>Two short stretches of the Ma Tso Lung Stream will be affected by Project in the KTN NDA; by the LMC Eastern Connection Road on the western border of Site F1-3 and further upstream by Site E-2.</p> <p>At both these locations, the stream will be reprovisioned and maintain the flow between unaffected sections of the stream. The reprovisioned stream will be provided with a natural bed and banks, as well as having an area of marsh/ pool next to it and trees and shrubs further from the banks. (See E2, E14 and E24 also)</p>	Achieve a natural stream, similar to existing, including wetland planting provision for embankments	Government / Developer/ Detailed Design Consultant/ Contractor	Streams and channelized watercourses e.g. a Ma Tso Lung and Siu Han San Tsuen	Prior to Construction, Construction Phase & Maintenance in Operation Phase	N/A
S12.9 MM14.2	LV17	Stream Buffer Planting –Providing a minimum 10 m buffer with planting (where there is a general presumption against any development taking place) along streams where they flow close to developments, confers a degree of protection to the stream course and its associated vegetation.	Protect natural streams	Government / Developer/ Detailed Design Consultant/ Contractor	Streams and channelized watercourses e.g. a Ma Tso Lung and Siu Han	Prior to Construction, Construction Phase & Maintenance in Operation Phase	N/A

EIA Ref.	EM&A Log Ref	Recommended Mitigation Measures (What Measures)	Objectives of the recommended Measures & Main Concerns to address (What Requirements)	Who to implement the measures? (Who)	Location of the measures (Where)	When to Implement the measures? (When)	Implementation Status
		<p>For the stream at Ma Tso Lung in KTN NDA, the middle and upper sections will be designated as Green Belt zone where there is a general presumption against development as buffer to the stream.</p> <p>For the stream at Siu Hang San Tsuen in FLN NDA, within the NDA boundary much of the stream would be located underneath the viaduct for the proposed Fanling Bypass. To the south of the viaduct the stream flows through an Open Space area D1-3. In this Open Space zone a 10m buffer is proposed in which natural vegetation will be retained and enhanced and human activities will be limited in order to avoid direct impacts to the stream bed and to minimize potential indirect impacts to the stream and riparian corridor. (See E3 also)</p>			San Tsuen		
S12.9 MM14.3	LV18	Enhancement Planting along Embankment - For channelized watercourses, if these are modified, the Drainage Services Department Practice Note No.1/2005 – Guidelines on Environmental Considerations for River Channel Design, should be considered and appropriate mitigation measures included ensuring the new watercourses match the existing as far as possible. Measures can include enhancement planting to upgrade the channels as appropriate, including consideration of wetland planting along embankments where appropriate; as well as consideration of the best materials for the channel lining (e.g. gabion). All measures must also ensure any necessary maintenance work can be carried out and that the channel meets all its requirements for water flow, etc.	Minimize the necessity of watercourse modification, protect watercourses where possible and enhance channelized watercourses	Government / Developer/ Detailed Design Consultant/ Contractor	Channelized watercourse, particularly the Ma Wat River Channel Diversion	Prior to Construction, Construction Phase & Maintenance in Operation Phase	N/A

EIA Ref.	EM&A Log Ref	Recommended Mitigation Measures (What Measures)	Objectives of the recommended Measures & Main Concerns to address (What Requirements)	Who to implement the measures? (Who)	Location of the measures (Where)	When to Implement the measures? (When)	Implementation Status
		For example, a stretch of the Ma Wat River Channel in the south of FLN NDA will have to be diverted for the construction of the Fanling Bypass Eastern Section. This measure will be particularly relevant in this area.					
S12.9 MM15	LV19	<p>Pond Replacement –Principles adopted in the design of the NDAs ensure that they incorporate ponds within the RODPs.</p> <p>All requirements for ponds stipulated in the planning documents for the formulation of the Preliminary Layout Plan (e.g. at Fung Kong Shan Park in E1-7 of KNT ND) should be adhered to.</p>	Reprovision for ponds lost due to the Project.	Project Proponent/ Detailed Design Consultant/ Contractor/ Maintenance Authority	E1-7 and C1-9 (LVNP) in KNT NDA and generally throughout NDA	Prior to Construction, Construction Phase Maintenance in Operation Phase	N/A
S.12.9 MM16	LV20	<p>Screen Hoarding –Screen hoarding shall be erected along areas of the construction works site boundary where the works site borders publically accessible routes and/or is close to visually sensitive receivers (VSRs). It is proposed that the screening be compatible with the surrounding environment and where possible, non- reflective, recessive colours be used.</p> <p>Any works areas near the ecological sensitive areas should erect 2m high dull green site boundary fence. Details can refer to the ecological impact assessment (Chapter 13 of the EIA report).</p>	To screen undesirable views of the works site.	Contractor	Throughout NDAs	Construction Phase	^

EIA Ref.	EM&A Log Ref	Recommended Mitigation Measures (What Measures)	Objectives of the recommended Measures & Main Concerns to address (What Requirements)	Who to implement the measures? (Who)	Location of the measures (Where)	When to Implement the measures? (When)	Implementation Status
S.12.9 MM17	LV21	Light Control – Construction day and night time lighting should be controlled to minimize glare impact to adjacent VSRs during the Construction phase. Street and night time lighting shall also be controlled to minimize glare impact to adjacent VSRs during the operation phase.	To minimize glare impact to adjacent VSRs	Government / Developer/ Contractor	Throughout NDAs	Construction and Operation Phases	N/A
Ecology (Prior to Construction Phase or throughout the project)							
S. 13.9	E1	Egretry Habitat Creation & Management Plan (EHCMP) and Woodland Planting and Management Plan (WPMP)	Compensate for loss of Man Kam To Road egretry. Compensate for loss of secondary woodland and hillside plantation of ecological significance.	Project Proponent/ Detailed Design Consultant (EHCMP and WPMP).	FLN area A1-7 (egretry compensation). KTN areas E1-8 and G1-3 (woodland compensation).	Detailed design phase	N/A

EIA Ref.	EM&A Log Ref	Recommended Mitigation Measures (What Measures)	Objectives of the recommended Measures & Main Concerns to address (What Requirements)	Who to implement the measures? (Who)	Location of the measures (Where)	When to Implement the measures? (When)	Implementation Status
S. 13.9	E2	Detailed design of development along lower reaches of Ma Tso Lung Stream and Ma Tso Lung San Tsuen Stream in OU zones F1-2 and F1-3 and detailed design of LMC Loop Eastern Connection Road with restoration of diverted stream and riparian corridor, permanent barrier and underpass on the at-grade section Compensation for the loss of seasonally wet grassland at Ma Tso Lung by habitat restoration and enhancement along diverted section of Ma Tso Lung Stream	Minimize impacts on Ma Tso Lung Stream and Ma Tso Lung San Tsuen Stream and riparian corridor of importance to species of conservation significance.	Project Proponent/ Detailed Design Consultant. (design of Ma Tso Lung Stream diversion and buffer zone habitat restoration measures)	KTN areas F1-2 and F1-3 and LMC Loop Eastern Connection Road.	Detailed design and construction phases.	N/A
S13.9	E3	Detailed design, implementation and management of Siu Hang San Tsuen Stream to have 10m wide vegetated buffer in Open Space zone D1-3, Fanling Bypass to cross stream on viaduct.	Minimize impacts on Siu Hang San Tsuen Stream and stream fauna.	PlanD, Project Proponent/ Detailed Design Consultant/ Contractor/ Maintenance Authority	FLN area D1-3.	Detailed design, construction and operation phases.	N/A
S.13.9	E4	Long Valley Nature Park (LVNP) designation, design and implementation.	Compensate for wetland loss arising from the project and protection of	Project Proponent/ Detailed Design	Long Valley KTN area C1-9 and any suitable areas to	Detailed design phase	N/A

EIA Ref.	EM&A Log Ref	Recommended Mitigation Measures (What Measures)	Objectives of the recommended Measures & Main Concerns to address (What Requirements)	Who to implement the measures? (Who)	Location of the measures (Where)	When to Implement the measures? (When)	Implementation Status
		Enhancement of non-wetland habitats in LVNP. Planning for the advanced provision of alternative foraging habitat along main river channels for large waterbirds.	Long Valley from adverse ecological impacts including provision of additional/alternative habitat for large waterbirds using Ng Tung, Sheung Yue and Shek Sheung River channels.	Consultant (Long Valley Nature Park Habitat Creation & Management Plan)	be identified during the planning stage		
S13.9	E5	Stringent planning control requirements in Long Valley north and west of Sheung Yue River, including Ho Sheung Heung egrettry.	Protect these wetland areas from indirect impacts to habitats and fauna especially breeding ardeids foraging in these areas and utilizing flight-lines from Ho Sheung Heung egrettry. Avoid habitat loss and disturbance to fauna of conservation significance, especially nesting ardeids Maintenance of ecological linkages with Deep Bay ecosystem and avoidance	PlanD.	KTN areas C2-1 and C2-2 , Ho Sheung Heung egrettry and areas north of Long Valley along the Ng Tung River to the Shenzhen River	Detailed design phase	N/A

EIA Ref.	EM&A Log Ref	Recommended Mitigation Measures (What Measures)	Objectives of the recommended Measures & Main Concerns to address (What Requirements)	Who to implement the measures? (Who)	Location of the measures (Where)	When to Implement the measures? (When)	Implementation Status
			of severance of these linkages, especially for waterbirds				
S13.9	E6	Planning for creation of Green Corridors along the Sheung Yue, Ng Tung and Shek Sheung Rivers, retention and provision of screen plantings where feasible; and detailed design of Open Space areas and development areas along river corridors.	Minimize disturbance to large waterbirds using Ng Tung, Sheung Yue and Shek Sheung River channels. Maintain ecological linkages within NDA Project Area and between Project Area and Deep Bay ecosystem, especially for Long Valley and waterbirds.	Project Proponent/ Detailed Design Consultant/ Contractor/ Maintenance Authority	Area along Ng Tung, Sheung Yue and Shek Sheung River	Detailed design, construction and operational phases.	N/A
S13.9	E7	Building setback and mounding in locations near Long Valley. KTN area B3-12 (30m setback from road D3) and KTN area C1-1 (15m setback and mounding along northern and northeastern boundaries).	Minimization of disturbance impacts to fauna using Long Valley.	PlanD	KTN area B3-12 (30m setback from road D3) and KTN area C1-1 (15m setback and mounding along	Detailed design phase	N/A

EIA Ref.	EM&A Log Ref	Recommended Mitigation Measures (What Measures)	Objectives of the recommended Measures & Main Concerns to address (What Requirements)	Who to implement the measures? (Who)	Location of the measures (Where)	When to Implement the measures? (When)	Implementation Status
					northern and northeastern boundaries.		
S13.9	E8	<p>Preparation and implementation of Guidelines for building design measures to minimize mortality and light and glare impacts to fauna.</p> <p>Guidelines to address the following measures:</p> <p>Use opaque, non-transparent, non-reflective noise barriers for all developments associated with the Project.</p> <p>Measures to include the following:</p> <ul style="list-style-type: none"> Fritting, or the placement of ceramic lines or dots on glass, which creates a visual barrier to birds and reduces air conditioning loads by lowering heat gain, while still allowing light transmission for interior spaces. It is most successful when the frits are applied on the outside surface. Frosted glass has similar effects; Angled glass to be used only for smaller panes in buildings with a limited amount of glass; The use of glass that reflects UV light (primarily visible to birds, but not to humans) to reduce collisions; Film and art treatment allow glass surfaces to be used a medium of expression, often related to the nature and use of the building, as well indicating to birds their impenetrability; 	Minimize mortality and disturbance impacts on fauna, especially mammals and birds.	PlanD/ Project Proponent/ Developer/ Detailed Design Consultant	Near Long Valley	Detailed design phase	N/A

EIA Ref.	EM&A Log Ref	Recommended Mitigation Measures (What Measures)	Objectives of the recommended Measures & Main Concerns to address (What Requirements)	Who to implement the measures? (Who)	Location of the measures (Where)	When to Implement the measures? (When)	Implementation Status
		<ul style="list-style-type: none"> Lightweight external screens can be added to windows or become a façade element of larger buildings, and are suitable where non-operable windows are prevalent, which is often the case in modern buildings in HK 					
	E9	Not used					N/A
S13.8	E10	Review development footprint and layout of proposed developments in KTN areas D1-11a and G1-5 to avoid/minimize direct and indirect impacts on secondary woodland at Ho Sheung Heung and shrubland at Crest Hill.	Minimize loss of secondary woodland and shrubland of ecological value.	Project Proponent/Detailed Design Consultant	KTN areas D1-11a and G1-5 to avoid/minimize direct and indirect impacts on secondary woodland at Ho Sheung Heung and Crest Hill	Detailed design phase	N/A

S13.9	E11	<p>No construction during ardeid breeding season (1 March to 31 July) along Sheung Yue River north or east of KTN D1-5 and east of D1-9 and C2-3, construction hours restricted to 09.00 to 17.30 during 1 March to 31 July on new pedestrian bridge over the Sheung Yue River, new pedestrian bridge over the tidal section of the Ng Tung River and existing bridge between KTN areas C2-2 and C1-8.</p> <p>Review Design and construction methods for all bridges especially those on the Sheung Yue and tidal Ng Tung Rivers and adopt methods which minimize impacts on Long Valley and the rivers, and disturbance and fragmentation impacts on fauna.</p> <p>No overlap in construction of bridges over main river channels. Measures to ensure no hydrological disruption to Long Valley Watercourse and water supply to Long Valley to be designed at the detailed design stage for the rechannelisation of the Long Valley Watercourse and the development of areas through which it passes, including KTN area B3-12. Contingency plan to address any disruption to be included in LVNP HCMP. Avoid removal or interference with screen planting undertaken under the Construction of Cycle Tracks and Associated Supporting Facilities from Sha Po Tsuen to Shek Sheung project.</p>	Minimize disturbance impacts (including cumulative impacts with cycle track project) to flight-lines of breeding ardeids.	Project Proponent/ Detailed Design Consultant Contractor	Along and within Sheung Yue and Ng Tung Rivers, Long Valley, Long Valley and watercourse upstream areas including KTN area B3-12	Detailed design/ construction phase.	^
-------	-----	--	---	--	--	---	---

EIA Ref.	EM&A Log Ref	Recommended Mitigation Measures (What Measures)	Objectives of the recommended Measures & Main Concerns to address (What Requirements)	Who to implement the measures? (Who)	Location of the measures (Where)	When to Implement the measures? (When)	Implementation Status
Ecology (Construction Phase)							
S13.9	E12	Compensatory egret habitat provision and establishment. Review condition and location of egretries before commencement of works. Formulate and implement additional mitigation measures as appropriate. Phasing of works near and within Man Kam To Road Egret habitat outside breeding season	Compensate for loss of Man Kam To Road egret habitat. Avoid mortality of breeding egrets	Project Proponent/ Detailed Design Consultant/ Contractor	FLN area A1-7 500m from Man Kam To Road Egret habitat.	Construction phase.	^
S13.9	E13	Review design and construction methods for bridges, especially those on the Sheung Yue and tidal Ng Tung Rivers, and adopt measures which minimize impacts on rivers and disturbance and fragmentation impacts on fauna. No construction during ardeid breeding season (1 March to 31 July) along Sheung Yue River north and east of KTN area D1-5 and east of D1-9 and C2-3 and restriction of working hours on new pedestrian bridges over the Sheung Yue River and tidal Ng Tung River to 09.00 to 17.30 during the ardeid breeding season (1 March to 31 July) Provision of alternative foraging habitat along main river channels for large waterbirds.	Minimize impacts on rivers and disturbance and fragmentation impacts on fauna	Project Proponent/ Detailed Design Consultant/ Contractor	Along and within the Sheung Yue, Ng Tung and Shek Sheung Rivers	Detailed design and construction phases.	^

EIA Ref.	EM&A Log Ref	Recommended Mitigation Measures (What Measures)	Objectives of the recommended Measures & Main Concerns to address (What Requirements)	Who to implement the measures? (Who)	Location of the measures (Where)	When to Implement the measures? (When)	Implementation Status
S13.9	E14	<p>Buffer zone of 15-30m as appropriate on both sides (not less than 45m total width) of Ma Tso Lung Stream north of the point where it is crossed by the LMC Loop Eastern Connection Road, and Ma Tso Lung Stream diversion during construction of the LMC Loop Eastern Connection Road; development along lower reaches of Ma Tso Lung Stream and Ma Tso Lung San Tsuen Stream in OU zones in KTN areas F1-2 and F1-3 to be set back beyond buffer.</p> <p>Construction and maintenance of permanent 1.2m high solid faunal barrier at all at-grade sections of LMC Loop eastern connection Road north of junction with road D4 within 15-30m as appropriate of Ma Tso Lung Stream buffer and construction of faunal underpass beneath road.</p> <p>Compensation for the loss of seasonally wet grassland at Ma Tso Lung by habitat restoration and enhancement along diverted section of Ma Tso Lung Stream.</p>	Minimize impacts direct and indirect impacts of habitat loss, disturbance, pollution and fragmentation on Ma Tso Lung Stream and marsh and riparian corridor of importance to species of conservation significance.	<p>PlanD/ Project Proponent/ Developer/ Detailed Design Consultant/ Contractor.</p> <p>(Design of Ma Tso Lung Stream diversion and buffer zone habitat restoration measures)</p>	KTN areas H1-1, F12 and F1-3 and Lok Ma Chau Loop Eastern Connection Road.	Detailed design and construction phases.	N/A

EIA Ref.	EM&A Log Ref	Recommended Mitigation Measures (What Measures)	Objectives of the recommended Measures & Main Concerns to address (What Requirements)	Who to implement the measures? (Who)	Location of the measures (Where)	When to Implement the measures? (When)	Implementation Status
S.13.9	E15	Creation and enhancement of proposed Long Valley Nature Park and creation and enhancement of wetland and buffer planting within LVNP.	Compensate for wetland loss arising from the project	Project Proponent/ Contractor (LVNP Detailed Habitat Creation & Management Plan)	Long Valley, (KTN area C1-9).	Construction phase.	^
S13.9	E16	Creation of Green Corridors along the Sheung Yue, Ng Tung and Shek Sheung Rivers, retention and provision of screen plantings where feasible; provision of Open Space areas and development areas along river corridors; Design and erection of 2m high solid dull green site barrier fence between river channel and any active works area along or adjacent to Ng Tung, Sheung Yue and Shek Sheung Rivers. Ng Tung, Sheung Yue and Shek Sheung Rivers screen planting.	Minimize disturbance to waterbirds using Ng Tung, Sheung Yue and Shek Sheung River channels.	Detailed Design Consultant/ Contractor	Ng Tung, Sheung Yue and Shek Sheung Rivers	Detailed design and Construction phases.	^

EIA Ref.	EM&A Log Ref	Recommended Mitigation Measures (What Measures)	Objectives of the recommended Measures & Main Concerns to address (What Requirements)	Who to implement the measures? (Who)	Location of the measures (Where)	When to Implement the measures? (When)	Implementation Status
S13.9	E17	<p>Design and erection of 2m high solid dull green site barrier fence between active works areas and all areas/habitats of ecological importance on edge of development areas, including along any roads adjacent to or penetrating into areas/habitats of ecological importance.</p> <p>Erection of a 2m high dull green site barrier fence at the edge of the works area or 30m from Ma Tso Lung Stream and tributaries, whichever distance is the greater.</p>	<p>Minimize dust, disturbance, mortality and other adverse ecological impacts on habitats, flora and fauna. Measures to minimize flight- line impacts to birds, especially breeding ardeids.</p>	Contractor	<p>Interface between areas/habitats/ fauna/ flora of ecological importance (e.g. KTN areas B1-3, C1-5, C1- 6, C1-9, C2-2, C2-4, C2-5, D1-8, E1-8, G1-3, H1-1, Ma Tso Lung Stream and tributaries; FLN areas A1-3, A1-7 and A1-9) and works areas; and around any works areas north of the Fanling Bypass and north of the Ng Tung River west of the western terminus</p>	Construction phase.	^

EIA Ref.	EM&A Log Ref	Recommended Mitigation Measures (What Measures)	Objectives of the recommended Measures & Main Concerns to address (What Requirements)	Who to implement the measures? (Who)	Location of the measures (Where)	When to Implement the measures? (When)	Implementation Status
					of the Fanling Bypass. Riparian corridor of Ma Tso Lung Stream and tributaries.		
S13.9	E18	Compensatory woodland planting, management and maintenance.	Compensate for loss of secondary woodland and hillside plantation of ecological significance.	Project Proponent/ Contractor	KTN areas E1-8 and G1-3.	Construction phase.	N/A
S13.9	E19	Use opaque, non-transparent, non-reflective noise barriers for all construction sites. Unnecessary lighting should be avoided.	Minimize mortality impacts on birds.	Contractor	All construction sites	Construction phase.	^
S13.9	E20	Pre-site clearance check for presence of flora or fauna of conservation significance and bat roosts. If any are found, measures should be proposed and implemented to avoid, minimize and/or compensate for impacts; including adjustments to design, timing of works, transplantation and translocation. Seek agreement of relevant authorities including AFCD in respect of proposed measures, then implement.	Minimize impacts to flora and fauna of conservation significance. Minimize impacts to protected fauna and flora species. Formulate and implement mitigation measures to	Government/ Developer/ Contractor/ Ecologist	All construction sites.	Prior to clearance of vegetation and structures.	N/A

EIA Ref.	EM&A Log Ref	Recommended Mitigation Measures (What Measures)	Objectives of the recommended Measures & Main Concerns to address (What Requirements)	Who to implement the measures? (Who)	Location of the measures (Where)	When to Implement the measures? (When)	Implementation Status
		<p>Pre-site clearance check on all construction sites and pre –works commencement check on watercourses to be physically and/or hydrologically impacted by construction activities for presence of protected plant species/specimens of conservation significance. If any are found consider adjustments to avoid, minimize and/or compensate for impacts; including adjustments to design, timing of works,</p> <p>Pre-site clearance of construction sites in Crest Hill area, KTN areas D1-7, D1-11 and G1-5 (where Eurasian Hobby was recorded) and on Cheung Po Tau, FLN area A3-1 (where Grey Nightjar was recorded) for presence of any breeding birds/breeding sites. If any are found consider adjustments to avoid, minimize and/or compensate for impacts; including adjustments to design, timing of works, translocation and translocation.</p> <p>Seek agreement of relevant authorities including AFCD in respect of proposed measures, then implement.</p> <p>Pre-site clearance check on all construction sites for presence of Chinese Bullfrog, translocation to suitable areas including LVNP.</p>	<p>avoid, minimize and/or compensate for impacts; including adjustments to design, timing of works, translocation and translocation.</p>				
S13.9	E21	Pre-works commencement check on watercourses to be physically and/or hydrologically impacted by construction activities for presence of flora or fauna of conservation significance and bat roosts. If any are found consider adjustments to avoid, minimize and/or compensate for impacts; including adjustments to design, timing of works, translocation and	Minimize impacts to flora and fauna of conservation significance. Minimize impacts to protected fauna and flora species. Consider	Government/ Developer/ Contractor/ Ecologist	All construction sites.	Prior to clearance of vegetation and structures.	N/A

EIA Ref.	EM&A Log Ref	Recommended Mitigation Measures (What Measures)	Objectives of the recommended Measures & Main Concerns to address (What Requirements)	Who to implement the measures? (Who)	Location of the measures (Where)	When to Implement the measures? (When)	Implementation Status
		<p>translocation. Seek agreement of relevant authorities including AFCD in respect of proposed measures, then implement.</p> <p>Pre-site clearance check on all construction sites for presence of reptile species of conservation significance, capture and translocate to receptor site; review translocation options in respect to species in Ma Tso Lung area and determine whether release locally or elsewhere is appropriate. Seek agreement of relevant authorities including AFCD in respect of proposed measures then implement</p> <p>Pre-works commencement check on watercourses to be physically and/or hydrologically impacted by construction activities for presence of Small Snakehead and <i>Somaniathelphusa zanklon</i>. Capture any <i>Somaniathelphusa zanklon</i> found and translocate to Ma Tso Lung Stream/ other suitable areas including LVNP</p>	<p>and implement adjustments to avoid, minimize or compensate for impacts; including adjustments to design, timing of works, transplantation and translocation</p>				
S13.9	E22	Prevention of dust, run-off and pollutants impacting Deep Bay catchment area and areas of ecological importance.	Avoid increase to pollution entering ecologically sensitive Deep Bay ecosystem.	Contractor	All construction sites.	Construction	N/A
Specific Mitigation Measures for Designated Projects							
DP2- Castle Peak Road Diversion (Major Improvement)							
Landscape and Visual (Detailed Design, Prior to Construction, Construction and Operational Phases)							

EIA Ref.	EM&A Log Ref	Recommended Mitigation Measures (What Measures)	Objectives of the recommended Measures & Main Concerns to address (What Requirements)	Who to implement the measures? (Who)	Location of the measures (Where)	When to Implement the measures? (When)	Implementation Status
S.12.A9	LV1-DP2	General Good Practice Measures - For areas unavoidably disturbed by the Project on a short term basis e.g. works areas, the general principle to try and restore these to their former state to suit future land use, should be adhered to. With regard to topsoil, where identified, it should be stripped, treated appropriately, and where suitable and practical stored for re-use in the construction of the soft landscape works such as roadside amenity strips, and open space sites.		Detailed Design Consultant/ Contractor	Throughout NDAs,	Prior to Construction, Construction & for all planting, this should be installed as soon as the areas become available, to achieve early establishment	N/A
S.12.A9 MM14.4	LV4-DP2	Avoid affecting Watercourses – In the detailed design, consideration should be made of watercourses, to minimize any impacts e.g. at new bridge crossings, viaducts, road alignment etc. Guidelines stated should be followed. For example, for the stream at Siu Hang San Tsuen in FLN NDA, much of the stream is located underneath the viaduct for the proposed Fanling Bypass. In order to avoid impacts to the stream, the detailed final design of the viaduct should follow guidelines and ensure that no viaduct footings or other structures are placed in the stream. Bridges and box culverts should also be used to minimize the necessity of watercourse modification and protect the watercourses where necessary.	Avoid direct impacts to watercourses	Detailed Design Consultant/ Contractor	All watercourses, particularly the stream at Siu Hang San Tsuen that will flow under the Fanling Bypass Eastern Section	Prior to Construction and Construction Phase	N/A
S.12.A9 MM4	LV5-DP2	Tree Protection & Preservation – Existing trees to be retained within the Project Site should be carefully protected during construction.	Protect and Preserve Trees	Government/ Detailed	Onsite	Prior to Construction	#

EIA Ref.	EM&A Log Ref	Recommended Mitigation Measures (What Measures)	Objectives of the recommended Measures & Main Concerns to address (What Requirements)	Who to implement the measures? (Who)	Location of the measures (Where)	When to Implement the measures? (When)	Implementation Status
		<p>In particular OVTs will be preserved according to ETWB Technical Circular (Works) No. 29/2004. Detailed Tree Protection Specification shall be provided in the Contract Specification. Under this specification, the Contractor shall be required to submit, for approval, a detailed working method statement for the protection of trees prior to undertaking any works adjacent to all retained trees, including trees in Contractor's works areas.</p> <p>A detailed tree survey will be carried out for the Tree Removal Application (TRA) process which will be carried out at the later detailed design stage of the Project. The detailed tree survey will propose which trees should be retained, transplanted or felled and will include details of tree protection measures for those trees to be retained.</p>		Design Consultant/ Contractor		and Construction Phase	
S.12.A9 MM5	LV6- DP2	<p>Tree Transplantation – Trees unavoidably affected by the Project works should be transplanted where practical. Trees should be transplanted straight to their final receptor site and not held in a temporary nursery as far as possible. A detailed Tree Transplanting Specification shall be provided in the Contract Specification, where applicable. Sufficient time for necessary tree root and crown preparation periods shall be allowed in the project programme. A detailed transplanting proposal will be submitted to relevant government departments for approval in accordance with ETWBTC 2/2004 and 3/2006 and final locations of transplanted trees should be agreed prior to commencement of the work.</p>	Transplant Trees where suitable for transplantation	Government Detailed Design Consultant/ Contractor	<i>Onsite where possible, otherwise consider offsite locations</i>	Prior to Construction, Construction Phase & Maintenance in Operation Phase	N/A

EIA Ref.	EM&A Log Ref	Recommended Mitigation Measures (What Measures)	Objectives of the recommended Measures & Main Concerns to address (What Requirements)	Who to implement the measures? (Who)	Location of the measures (Where)	When to Implement the measures? (When)	Implementation Status
		For trees associated with highways e.g. roadside planting along highways, that are unavoidably affected and should be transplanted, HyD HQ/GN/13 Interim Guidelines for Tree Transplanting Works under Highways Department's Vegetation Maintenance Ambit" should be referred to.					
S.12.A9 MM6	LV7- DP2	Slope Landscaping – Site formation should be reduced as far as possible. Seeding of modified slopes should be done as soon as grading works are completed to prevent erosion and subsequent loss of landscape resources and character. Woodland tree seedlings and/ or shrubs should be planted where slope gradient and site conditions allow. In addition, landscape planting should be provided for the retaining structures associated with modified slopes where conditions allow. All slope landscaping works should comply with GEO Publication No. 1/2011-Technical Guidelines on Landscape Treatment for Slopes.	To avoid substantial slope cutting and fill slopes. To prevent erosion and subsequent loss of landscape resources and character. To ensure man-made slopes are as visually amenable as possible.	Government Detailed Design Consultant/ Contractor	<i>Onsite</i>	Prior to Construction, Construction Phase & Maintenance in Operation Phase	N/A
S.12.A9 MM8	LV9- DP2	Woodland Compensatory Planting – Specific Woodland compensatory planting is proposed for any areas of quality woodland that are unavoidably affected by the Project. The location and design of the woodland compensatory planting will principally be within habitats of lower value such as upland grassland. The proposed locations are identified, for example, on the foothills of Tai Shek Mo, and on the higher ground of Fung Kong Shan in KTN NDA; along Fanling Bypass; and a small area in the northern FLN NDA.	Reprovide areas of woodland to compensate for those areas of quality woodland lost.	Project Proponent/ Detailed Design Consultant/ Contractor/ Maintenance Authority	<i>In areas identified in the EIA Landscape Mitigation Plans and as agreed with AFCD</i>	Prior to Construction, Construction Phase & Maintenance in Operation Phase	N/A

EIA Ref.	EM&A Log Ref	Recommended Mitigation Measures (What Measures)	Objectives of the recommended Measures & Main Concerns to address (What Requirements)	Who to implement the measures? (Who)	Location of the measures (Where)	When to Implement the measures? (When)	Implementation Status
		<p>The intention of the compensatory woodland will be to recreate areas of quality woodland, not necessarily to compensate for loss of trees on a like for like basis (See E18 & E27 also).</p> <p>Native tree species are suggested for planting in the appropriate locations, including <i>Ailanthus fordii</i>, <i>Bischofia javanica</i>, <i>Castanopsis fissa</i>, <i>Celtis sinensis</i>, <i>Cinnamomum burmannii</i>, <i>Cinnamomum camphora</i>, <i>Xanthoxylum avicennae</i>, <i>Hibiscus tiliaceus</i>, <i>Liquidambar formosana</i>, <i>Sapium discolor</i>, <i>Schefflera heptaphylla</i> and <i>Ilex rotunda</i>. In addition some understory vegetation may be planted including shrubs such as <i>Atalantia buxifolia</i>, <i>Diospyros vaccinioides</i>, <i>Gardenia jasminoides</i>, <i>Ixora chinensis</i>, <i>Ligustrum sinense</i>, <i>Litsea rotundifolia</i>, <i>Melastoma malabathricum</i>, <i>Melastoma dodecandrum</i>, <i>Rhodomyrtus tomentosa</i>, <i>Rhaphiolepis indica</i>, and <i>Rhododendron simsii</i>.</p> <p>The area allocated for compensatory woodland planting allows in part for the fact that it will take some time for the compensatory planting to achieve the landscape and ecological function and value of the area to be lost. In addition, it allows for the fact that not all of the areas identified for planting will prove to be plantable, by virtue of topography and ground conditions and, especially, because though the areas identified are largely grassland it is inevitable that these areas will already support some patches of trees and shrubs which would be inappropriate for further planting.</p>					
S.12.A9	LV10-	Vertical Greening – Planting of climbers to grow up vertical surfaces were	Soften hard surfaces and	Government	<i>On appropriate</i>	Prior to	N/A

EIA Ref.	EM&A Log Ref	Recommended Mitigation Measures (What Measures)	Objectives of the recommended Measures & Main Concerns to address (What Requirements)	Who to implement the measures? (Who)	Location of the measures (Where)	When to Implement the measures? (When)	Implementation Status
MM9	DP2	appropriate (e.g. viaduct piers, noise barriers).	facilities	Detailed Design Consultant/ Contractor	<i>structures</i>	Construction, Construction Phase & Maintenance in Operation Phase	
S.12.A9 MM11	LV11- DP2	Screen Planting – Tall screen/buffer trees and shrubs should be planted. This measure may additionally form part of the compensatory planting.	To screen proposed structures such as roads and buildings. Improve compatibility with the surrounding environment and create a pleasant pedestrian environment	Government Detailed Design Consultant/ Contractor	<i>Along roads, around suitable built structures, or around VSRs to contain their view out to the NDA structures.</i>	Prior to Construction, Construction Phase & Maintenance in Operation Phase	N/A
S.12.A9 MM12	LV12- DP2	Road Greening –For viaducts, soft landscaping should be provided to soften the hard, straight edges (for climbers used to cover the vertical, hard surfaces of the piers – see MM9 Vertical Greening) and shade tolerant plants should be planted, where light is sufficient, to improve aesthetic value of areas under viaducts. Both at grade planting and use of elevated planters should be considered for the soft landscaping of viaducts, taking into account the preference to minimize the overall viaduct bulk and integrate architectural	To soften the hard, straight edges and provide greening along roads.	Government Detailed Design Consultant/ Contractor	<i>On viaducts or along roads.</i>	Prior to Construction, Construction Phase & Maintenance in Operation Phase	N/A

EIA Ref.	EM&A Log Ref	Recommended Mitigation Measures (What Measures)	Objectives of the recommended Measures & Main Concerns to address (What Requirements)	Who to implement the measures? (Who)	Location of the measures (Where)	When to Implement the measures? (When)	Implementation Status
		forms and textural finishes which improve aesthetics. For at grade roads, planting should be considered along central dividers and on road islands e.g. in the middle of roundabouts. (Roadside planting i.e. at the road edge and not in the central divider or road island, is considered part of Screen Planting)					
S.12.A9 MM13 & EIA Annex 13	LV13- DP2	Marsh/Wetland Compensation –The proposed Long Valley Nature Park (LVNP) will be designed and implemented to enhance onwetland areas within the LVNP. (See E4,E15 and E25 also) Also see LV16, LV17, and LV18 as wetland planting should be provided along the embankments and beds of modified/ reprovisioned watercourses.	Compensate for Marsh/ Wetland lost due to the Project.	Project Proponent/ Detailed Design Consultant/ Contractor/ Maintenance Authority	<i>Onsite where possible. Otherwise consider offsite locations</i>	Prior to Construction, Construction Phase & Maintenance in Operation Phase	N/A
S.12.A9 MM14.3	LV14- DP2	Enhancement Planting along Embankment - For channelized watercourses, if these are modified, the Drainage Services Department Practice Note No.1/2005 – Guidelines on Environmental Considerations for River Channel Design, should be considered and appropriate mitigation measures included ensuring the new watercourses match the existing as far as possible. Measures can include enhancement planting to upgrade the channels as appropriate, including consideration of wetland planting along embankments where appropriate; as well as consideration of the best materials for the channel lining (e.g. gabion). All measures must also ensure any necessary	Minimize the necessity of watercourse modification, protect watercourses where possible and enhance channelized watercourses	Government / Detailed Design Consultant/ Contractor	<i>Channelized watercourse, particularly the Ma Wat River Channel Diversion</i>	Prior to Construction, Construction Phase & Maintenance in Operation Phase	N/A

EIA Ref.	EM&A Log Ref	Recommended Mitigation Measures (What Measures)	Objectives of the recommended Measures & Main Concerns to address (What Requirements)	Who to implement the measures? (Who)	Location of the measures (Where)	When to Implement the measures? (When)	Implementation Status
		<p>maintenance work can be carried out and that the channel meets all its requirements for water flow, etc.</p> <p>For example, a stretch of the Ma Wat River Channel in the south of FLN NDA will have to be diverted for the construction of the Fanling Bypass Eastern Section. This measure will be particularly relevant in this area.</p>					
S.12.A9 MM15	LV15- DP2	<p>Pond Replacement –Principles adopted in the design of the NDAs ensure that they incorporate ponds within the RODPs.</p> <p>All requirements for ponds stipulated in the planning documents for the formulation of the Preliminary Layout Plan (e.g. at Fung Kong Shan Park in E1-7 of KNT ND) should be adhered to.</p>	<p>Reprovision for ponds lost due to the Project.</p>	<p>Project Proponent/ Detailed Design Consultant/ Contractor/ Maintenance Authority</p>	<p><i>E1-7 and C1-9 (LVNP) in KNT NDA and generally throughout NDA</i></p>	<p>Prior to Construction, Construction Phase Maintenance in Operation Phase</p>	N/A
<i>Landscape and Visual (Construction)</i>							
S.12.A9 MM16	LV16- DP2	<p>Screen Hoarding –Screen hoarding shall be erected along areas of the construction works site boundary where the works site borders publically accessible routes and/or is close to visually sensitive receivers (VSRs). It is proposed that the screening be compatible with the surrounding environment and where possible, nonreflective, recessive colours be used.</p> <p>Any works areas near the ecological sensitive areas should erect 2m high dull green site boundary fence. Details can refer to the ecological impact assessment (Chapter 13 of the EIA report).</p>	<p>To screen undesirable views of the works site.</p>	<p>Contractor</p>	<p><i>Throughout NDAs</i></p>	<p>Construction Phase</p>	^

EIA Ref.	EM&A Log Ref	Recommended Mitigation Measures (What Measures)	Objectives of the recommended Measures & Main Concerns to address (What Requirements)	Who to implement the measures? (Who)	Location of the measures (Where)	When to Implement the measures? (When)	Implementation Status
S.12.A9 MM17	LV17-DP2	Light Control – Construction day and night time lighting should be controlled to minimize glare impact to adjacent VSRs during the Construction phase. Street and night time lighting shall also be controlled to minimize glare impact to adjacent VSRs during the operation phase.	To minimize glare impact to adjacent VSRs	Government / Contractor	Throughout NDAs	Construction and Operation Phases	^
Ecology (Detailed Design, Construction and Operational Phases)							
S13.9	E2-DP2	Use opaque, non-transparent, non-reflective noise barriers. Unnecessary lighting should be avoided.	Minimize mortality impacts on birds.	Detailed Design Consultant/ Contractor/ Maintenance Authority	Within NDA.	Detailed design phase, Construction phase and Operation phase.	^
Ecology (Construction Phase)							
S.13.9	E3-DP2	Design and erection of 2m high solid dull green site barrier fence between active works areas and all areas/habitats of ecological importance.	Minimize dust, disturbance, mortality and other adverse ecological impacts on habitats, flora and fauna.	Contractor.	Interface between areas/habitats of ecological importance (KTN area B1-3) and works areas.	Construction phase.	^
S13.9	E4-DP2	Compensatory native woodland planting.	Compensate for loss of	Project	KTN NDA areas	Construction	N/A

EIA Ref.	EM&A Log Ref	Recommended Mitigation Measures (What Measures)	Objectives of the recommended Measures & Main Concerns to address (What Requirements)	Who to implement the measures? (Who)	Location of the measures (Where)	When to Implement the measures? (When)	Implementation Status
			plantation of ecological significance.	Proponent / Contractor	E1-8 and G1-3.	phase.	
Cultural Heritage (Construction Phase)							
S11.6.2	CH5-DP2	Conducting Construction Vibration Monitoring and Structural Strengthening Measures Construction vibration monitoring and structural strengthening measures should be conducted during Construction phase based on the assessment result of baseline condition survey and baseline vibration impact assessment, so as to ensure the construction performance meets with the vibration standard stated in the EIA report.	To minimize the potential impacts during Construction phase on any identified potential vibration impacted built heritage features	Project Proponent/ Contractor	Identified potential vibration impacted built heritage features	Construction phase, with details specified in baseline condition survey and baseline vibration impact assessment,	N/A
DP3- KTN NDA Road P1 and P2 (New Road) and associated new Kwu Tung Interchange (New Road) and Pak Shek Au Interchange Improvement (Major Improvement)							
Landscape and Visual (Detailed Design, Prior to Construction, Construction and Operational Phases)							
S.12.A9	LV1-DP3	General Good Practice Measures - For areas unavoidably disturbed by the Project on a short term basis e.g. works areas, the general principle to try and restore these to their former state to suit future land use, should be adhered to. With regard to topsoil, where identified, it should be stripped, treated appropriately, and where suitable and practical stored for re-use in the construction of the soft landscape works such as roadside amenity strips, and open space sites.		Detailed Design Consultant/ Contractor	Throughout NDAs,	Prior to Construction, Construction & for all planting, this should be installed as soon as the areas become available, to achieve early establishment	^
S.12.A9	LV4-	Avoid affecting Watercourses – In the detailed design, consideration should	Avoid direct impacts to	Detailed	All watercourses,	Prior to Construction	^

EIA Ref.	EM&A Log Ref	Recommended Mitigation Measures (What Measures)	Objectives of the recommended Measures & Main Concerns to address (What Requirements)	Who to implement the measures? (Who)	Location of the measures (Where)	When to Implement the measures? (When)	Implementation Status
MM14.4	DP3	<p>be made of watercourses, to minimize any impacts e.g. at new bridge crossings, viaducts, road alignment etc.</p> <p>Guidelines stated should be followed.</p> <p>For example, for the stream at Siu Hang San Tsuen in FLN NDA, much of the stream is located underneath the viaduct for the proposed Fanling Bypass.</p> <p>In order to avoid impacts to the stream, the detailed final design of the viaduct should follow guidelines and ensure that no viaduct footings or other structures are placed in the stream.</p> <p>Bridges and box culverts should also be used to minimize the necessity of watercourse modification and protect the watercourses where necessary.</p>	watercourses	Design Consultant/ Contractor	<i>particularly the stream at Siu Hang San Tsuen that will flow under the Fanling Bypass Eastern Section</i>	And Construction Phase	
S.12.A9 MM4	LV5- DP3	<p>Tree Protection & Preservation – Existing trees to be retained within the Project Site should be carefully protected during construction.</p> <p>In particular OVTs will be preserved according to ETWB Technical Circular (Works) No. 29/2004. Detailed Tree Protection Specification shall be provided in the Contract Specification. Under this specification, the Contractor shall be required to submit, for approval, a detailed working method statement for the protection of trees prior to undertaking any works adjacent to all retained trees, including trees in Contractor's works areas.</p> <p>A detailed tree survey will be carried out for the Tree Removal Application (TRA) process which will be carried out at the later detailed design stage of the Project. The detailed tree survey will</p>	Protect and Preserve Trees	Government Detailed Design Consultant/ Contractor	<i>Onsite</i>	Prior to Construction and Construction Phase	N/A

EIA Ref.	EM&A Log Ref	Recommended Mitigation Measures (What Measures)	Objectives of the recommended Measures & Main Concerns to address (What Requirements)	Who to implement the measures? (Who)	Location of the measures (Where)	When to Implement the measures? (When)	Implementation Status
		propose which trees should be retained, transplanted or felled and will include details of tree protection measures for those trees to be retained.					
S.12.A9 MM5	LV6- DP3	<p>Tree Transplantation – Trees unavoidably affected by the Project works should be transplanted where practical. Trees should be transplanted straight to their final receptor site and not held in a temporary nursery as far as possible. A detailed Tree Transplanting Specification shall be provided in the Contract Specification, where applicable. Sufficient time for necessary tree root and crown preparation periods shall be allowed in the project programme.</p> <p>A detailed transplanting proposal will be submitted to relevant government departments for approval in accordance with ETWBTC 2/2004 and 3/2006 and final locations of transplanted trees should be agreed prior to commencement of the work.</p> <p>For trees associated with highways e.g. roadside planting along highways, that are unavoidably affected and should be transplanted, HyD HQ/GN/13 „Interim Guidelines for Tree Transplanting Works under Highways Department's Vegetation Maintenance Ambit“ should be referred to.</p>	Transplant Trees where suitable for transplantation	Government Detailed Design Consultant/ Contractor	<i>Onsite where possible. Otherwise consider offsite locations.</i>	Prior to Construction, Construction Phase & Maintenance in Operation Phase	N/A
S.12.A9 MM6	LV7- DP3	<p>Slope Landscaping – Site formation should be reduced as far as possible.</p> <p>Seeding of modified slopes should be done as soon as grading works are completed to prevent erosion and subsequent loss of landscape resources and character. Woodland tree seedlings and/ or shrubs should be planted where</p>	<p>To avoid substantial slope cutting and fill slopes.</p> <p>To prevent erosion and</p>	Government Detailed Design Consultant/	<i>Onsite</i>	Prior to Construction, Construction Phase &	N/A

EIA Ref.	EM&A Log Ref	Recommended Mitigation Measures (What Measures)	Objectives of the recommended Measures & Main Concerns to address (What Requirements)	Who to implement the measures? (Who)	Location of the measures (Where)	When to Implement the measures? (When)	Implementation Status
		<p>slope gradient and site conditions allow.</p> <p>In addition, landscape planting should be provided for the retaining structures associated with modified slopes where conditions allow. All slope landscaping works should comply with GEO Publication No. 1/2011-Technical Guidelines on Landscape Treatment for Slopes.</p>	<p>subsequent loss of landscape resources and character.</p> <p>To ensure man-made slopes are as visually amenable as possible.</p>	Contractor		Maintenance in Operation Phase	
S.12.A9 MM7	LV8- DP3	<p>Compensatory Planting – Compensatory tree planting for felled trees shall be provided to the satisfaction of relevant Government departments. Required numbers and locations of compensate orytrees shall be determined and agreed separately with Government during the Tree Removal Application process under ETWBTC 3/2006.</p> <p>Compensatory planting is proposed at the potential open areas such as open spaces, amenity areas, open areas of the streetscapes, as well as the open areas within development lots. Compensatory planting for shrubs should be considered in suitable locations. Native species such as <i>Melastoma malabathricum</i>, <i>Diospyros vaccinioides</i>, <i>Gardenia jasminoides</i>, <i>Ixora chinensis</i>, <i>Ligustrum sinense</i>, <i>Litsea rotundifolia</i>, <i>Melastoma dodecandrum</i>, <i>Atalantia buxifolia</i>, <i>Rhodomyrtus tomentosa</i>, <i>Rhaphiolepis indica</i>, and <i>Rhododendron simsii</i> are suggested.</p>	Compensate for trees and shrubs lost due to the Project.	Government Detailed Design Consultant/ Contractor	<p><i>Onsite where possible.</i></p> <p><i>Otherwise consider offsite locations</i></p>	Prior to Construction, Construction Phase & Maintenance in Operation Phase	N/A
S.12.A9	LV9-	Woodland Compensatory Planting –Specific Woodland compensatory	Reprovide areas of	Project	<i>In areas</i>	Prior to	N/A

EIA Ref.	EM&A Log Ref	Recommended Mitigation Measures (What Measures)	Objectives of the recommended Measures & Main Concerns to address (What Requirements)	Who to implement the measures? (Who)	Location of the measures (Where)	When to Implement the measures? (When)	Implementation Status
MM8	DP3	<p>planting is proposed for any areas of quality woodland that are unavoidably affected by the Project. The location and design of the woodland compensatory planting will principally be within habitats of lower value such as upland grassland. The proposed locations are identified, for example, on the foothills of Tai Shek Mo, and on the higher ground of Fung Kong Shan in KTN NDA; along Fanling Bypass; and a small area in the northern FLN NDA.</p> <p>The intention of the compensatory woodland will be to recreate areas of quality woodland, not necessarily to compensate for loss of trees on a like for like basis (See E18 & E27 also). Native tree species are suggested for planting in the appropriate locations, including <i>Ailanthus fordii</i>, <i>Bischofia javanica</i>, <i>Castanopsis fissa</i>, <i>Celtis sinensis</i>, <i>Cinnamomum burmannii</i>, <i>Cinnamomum camphora</i>, <i>Xanthoxylum avicennae</i>, <i>Hibiscus tiliaceus</i>, <i>Liquidambar formosana</i>, <i>Sapium discolor</i>, <i>Schefflera heptaphylla</i> and <i>Ilex rotunda</i>. In addition some understory vegetation may be planted including shrubs such as <i>Atalantia buxifolia</i>, <i>Diospyros vaccinioides</i>, <i>Gardenia jasminoides</i>, <i>Ixora chinensis</i>, <i>Ligustrum sinense</i>, <i>Litsea rotundifolia</i>, <i>Melastoma malabathricum</i>, <i>Melastoma dodecandrum</i>, <i>Rhodomyrtus tomentosa</i>, <i>Raphiolepis indica</i>, and <i>Rhododendron simsii</i>. The area allocated for compensatory woodland planting allows in part for the fact that it will take some time for the compensatory planting to achieve the landscape and ecological function and value of the area to be lost. In addition, it allows for</p>	woodland to compensate for those areas of quality woodland lost.	Proponent/ Detailed Design Consultant/ Contractor/ Maintenance Authority	<i>identified in the EIA Landscape Mitigation Plans and as agreed with AFCD</i>	Construction, Construction Phase & Maintenance in Operation Phase	

EIA Ref.	EM&A Log Ref	Recommended Mitigation Measures (What Measures)	Objectives of the recommended Measures & Main Concerns to address (What Requirements)	Who to implement the measures? (Who)	Location of the measures (Where)	When to Implement the measures? (When)	Implementation Status
		the fact that not all of the areas identified for planting will prove to be plantable, by virtue of topography and ground conditions and, especially, because though the areas identified are largely grassland it is inevitable that these areas will already support some patches of trees and shrubs which would be inappropriate for further planting.					
S.12.A9 MM9	LV10- DP3	Vertical Greening – Planting of climbers to grow up vertical surfaces were appropriate (e.g. viaduct piers, noise barriers).	Soften hard surfaces and facilities	Government Detailed Design Consultant/ Contractor	<i>On appropriate structures</i>	Prior to Construction, Construction Phase & Maintenance in Operation Phase	N/A
S.12.A9 MM11	LV11- DP3	Screen Planting – Tall screen/buffer trees and shrubs should be planted. This measure may additionally form part of the compensatory planting.	To screen proposed structures such as roads and buildings. Improve compatibility with the surrounding environment and create a pleasant pedestrian environment	Government Detailed Design Consultant/ Contractor	<i>Along roads, around suitable built structures, or around VSRs to contain their view out to the NDA structures.</i>	Prior to Construction, Construction Phase & Maintenance in Operation Phase	N/A
S.12.A9	LV12-	Road Greening –For viaducts, soft landscaping should be provided to soften	To soften the hard,	Government	<i>On viaducts or</i>	Prior to	N/A

EIA Ref.	EM&A Log Ref	Recommended Mitigation Measures (What Measures)	Objectives of the recommended Measures & Main Concerns to address (What Requirements)	Who to implement the measures? (Who)	Location of the measures (Where)	When to Implement the measures? (When)	Implementation Status
MM12	DP3	the hard, straight edges (for climbers used to cover the vertical, hard surfaces of the piers – see MM9 Vertical Greening) and shade tolerant plants should be planted, where light is sufficient, to improve aesthetic value of areas under viaducts. Both at grade planting and use of elevated planters should be considered for the soft landscaping of viaducts, taking into account the preference to minimize the overall viaduct bulk and integrate architectural forms and textural finishes which improve aesthetics. For at grade roads, planting should be considered along central dividers and on road islands e.g. in the middle of roundabouts. (Roadside planting i.e. at the road edge and not in the central divider or road island, is considered part of Screen Planting)	straight edges and provide greening along roads.	Detailed Design Consultant/ Contractor	<i>along roads.</i>	Construction, Construction Phase & Maintenance in Operation Phase	
S.12.A9 MM13 EIA Annex 13	LV13- DP3	Marsh/Wetland Compensation –The proposed Long Valley Nature Park (LVNP) will be designed and implemented to enhance onwetland areas within the LVNP. (See E4,E15 and E25 also) Also see LV16, LV17, and LV18 as wetland planting should be provided along the embankments and beds of modified/ reprovisioned watercourses.	Compensate for Marsh/ Wetland lost due to the Project.	Project Proponent/ Detailed Design Consultant/ Contractor/ Maintenance Authority	<i>Onsite where possible. Otherwise consider offsite locations</i>	Prior to Construction, Construction Phase & Maintenance in Operation Phase	N/A
S.12.A9 MM14.3	LV14- DP3	Enhancement Planting along Embankment - For channelized watercourses, if these are modified, the Drainage Services Department Practice Note No.1/2005 – Guidelines on Environmental Considerations for River Channel	Minimize the necessity of watercourse modification,	Government / Detailed Design	<i>Channelized watercourse, particularly the</i>	Prior to Construction, Construction	N/A

EIA Ref.	EM&A Log Ref	Recommended Mitigation Measures (What Measures)	Objectives of the recommended Measures & Main Concerns to address (What Requirements)	Who to implement the measures? (Who)	Location of the measures (Where)	When to Implement the measures? (When)	Implementation Status
		Design, should be considered and appropriate mitigation measures included ensuring the new watercourses match the existing as far as possible. Measures can include enhancement planting to upgrade the channels as appropriate, including consideration of wetland planting along embankments where appropriate; as well as consideration of the best materials for the channel lining (e.g. gabion). All measures must also ensure any necessary maintenance work can be carried out and that the channel meets all its requirements for water flow, etc. For example, a stretch of the Ma Wat River Channel in the south of FLN NDA will have to be diverted for the construction of the Fanling Bypass Eastern Section. This measure will be particularly relevant in this area.	protect watercourses where possible and enhance channelized watercourses	Consultant/ Contractor	<i>Ma Wat River Channel Diversion</i>	Phase & Maintenance in Operation Phase	
S.12.A9 MM15	LV15- DP3	Pond Replacement –Principles adopted in the design of the NDAs ensure that they incorporate ponds within the RODPs. All requirements for ponds stipulated in the planning documents for the formulation of the Preliminary Layout Plan (e.g. at Fung Kong Shan Park in E1-7 of KNT ND) should be adhered to.		Project Proponent/ Detailed Design Consultant/ Contractor/ Maintenance Authority	<i>E1-7 and C1-9 (LVNP) in KNT NDA and generally throughout NDA</i>	Prior to Construction, Construction Phase Maintenance in Operation Phase	N/A
Landscape and Visual (Construction)							
S.12.A9 MM16	LV16- DP3	Screen Hoarding –Screen hoarding shall be erected along areas of the construction works site boundary where the works site borders publically	To screen undesirable views	Contractor	<i>Throughout NDAs</i>	Construction Phase	N/A

EIA Ref.	EM&A Log Ref	Recommended Mitigation Measures (What Measures)	Objectives of the recommended Measures & Main Concerns to address (What Requirements)	Who to implement the measures? (Who)	Location of the measures (Where)	When to Implement the measures? (When)	Implementation Status
		accessible routes and/or is close to visually sensitive receivers (VSRs). It is proposed that the screening be compatible with the surrounding environment and where possible, nonreflective, recessive colours be used. Any works areas near the ecological sensitive areas should erect 2m high dull green site boundary fence. Details can refer to the ecological impact assessment (Chapter 13 of the EIA report).	of the works site.				
S.12.A9 MM17	LV17-DP3	Light Control – Construction day and night time lighting should be controlled to minimize glare impact to adjacent VSRs during the Construction phase. Street and night time lighting shall also be controlled to minimize glare impact to adjacent VSRs during the operation phase.	To minimize glare impact to adjacent VSRs	Government / Contractor	Throughout NDAs	Construction and Operation Phases	N/A
Ecology (Detailed Design, Construction and Operational Phases)							
S13.9	E3-DP3	Use opaque, non-transparent, non-reflective noise barriers. Unnecessary lighting should be avoided.	Minimize mortality impacts on birds.	Detailed Design Consultant/ Contractor Maintenance Authority.	Throughout.	Detailed design, Construction and Operation phases.	^
Ecology (Construction Phase)							
S.13.9	E4-DP3	Creation of proposed Long Valley Nature Park and creation and enhancement of wetland and woodland areas and buffer planting within LVNP.	Compensate for wetland loss arising from the project.	Project Proponent/ Contractor	Long Valley	Construction phase.	N/A

EIA Ref.	EM&A Log Ref	Recommended Mitigation Measures (What Measures)	Objectives of the recommended Measures & Main Concerns to address (What Requirements)	Who to implement the measures? (Who)	Location of the measures (Where)	When to Implement the measures? (When)	Implementation Status
				(LVNP Detailed Habitat Creation & Management Plan).			
S.13.9	E5-DP3	Design and erection of 2m high solid dull green site barrier fence between active works areas and all areas/habitats of ecological importance on edge of development areas, including along any roads adjacent to or penetrating into areas/habitats of ecological importance.	Minimize dust, disturbance, mortality and other adverse ecological impacts on habitats, flora and fauna. Measures to minimize flightline impacts to birds,	Contractor.	Interface between areas/habitats of ecological importance (KTN areas B1-3, H1-1) and works areas.	Construction phase.	N/A
S13.9	E6-DP3	Compensatory native woodland planting.	Compensate for loss of plantation of ecological significance.	Project Proponent / Contractor	KTN areas E1-8 and G1-3.	Construction phase.	N/A
DP4- KTN NDA Road D1 to D5 (New Road)							
Landscape and Visual (Detailed Design, Prior to Construction, Construction and Operational Phases)							
S.12.A9	LV1-DP4	General Good Practice Measures - For areas unavoidably disturbed by the Project on a short term basis e.g. works areas, the general principle to		Detailed Design Consultant/	<u>Throughout NDAs,</u>	Prior to Construction, Construction & for all	N/A

EIA Ref.	EM&A Log Ref	Recommended Mitigation Measures (What Measures)	Objectives of the recommended Measures & Main Concerns to address (What Requirements)	Who to implement the measures? (Who)	Location of the measures (Where)	When to Implement the measures? (When)	Implementation Status
		try and restore these to their former state to suit future land use, should be adhered to. With regard to topsoil, where identified, it should be stripped, treated appropriately, and where suitable and practical stored for re-use in the construction of the soft landscape works such as roadside amenity strips, and open space sites.		Contractor		planting, this should be installed as soon as the areas become available, to achieve early establishment	
S.12.A9 MM1	LV2- DP4	Minimum Topographical Change –To minimize landscape and visual impacts, the footprint and elevation of such elements should be optimized to reduce topographical/ landform changes, as well as reduce land take and interference with natural terrain. Where there is a need to significantly cut into the existing landform, retaining walls should be considered as well as cut slopes, to minimize landform changes and land resumption, while also considering visual amenity. Earthworks and engineered slopes should be designed to be a visually interesting landform, compatible with the surrounding landscape and to mimic the natural contouring and terrain e.g. introduction and continuation of natural features such as spurs and ridges where appropriate, to support assimilation with the hillside setting.	Reduce topographical changes and minimize land resumption	Government / Detailed Design Consultant/ Contractor/	<u>Throughout NDAs, particularly for reservoirs</u>	Prior to Construction	N/A
S.12.A9 MM2	LV3- DP4	Detailed Design (Visual) –The footprint and massing of development components and the works area should also be kept to a practical minimum and the detailed design of development components for Construction phase should follow the Sustainable Building Design	Improve visual amenity of the new buildings, NDAs in general and integrate as best possible	Detailed Design Consultant/	Throughout NDAs	Prior to Construction	N/A

EIA Ref.	EM&A Log Ref	Recommended Mitigation Measures (What Measures)	Objectives of the recommended Measures & Main Concerns to address (What Requirements)	Who to implement the measures? (Who)	Location of the measures (Where)	When to Implement the measures? (When)	Implementation Status
		<p>Guidelines. The form, textures, finishes and colours of the proposed development components should aim to be compatible with the existing surroundings. To improve visual amenity designs should be aesthetically pleasing and treatment of structures also improve visual amenity. For example, natural building materials such as stone and timber, should be considered for architectural features, and light earthy tone colours such as shades of green, shades of grey, shades of brown and off-white should also be considered to reduce the visibility of the development components, including all roadwork, buildings and noise barriers. In addition, the design of structures should consider green roofs were feasible, following stated guidelines.</p> <p>All Noise barriers, particularly noise barriers but also any barriers proposed for ecological impact mitigation, should be kept to a practical minimum, and be of such a designed as to integrate as well as possible into the surrounding visual context and be as low as practical to minimize blocking views. Noise barrier design, including vertical, cantilever or curved, and noise enclosures including semi-enclosure and full enclosure, at grade and/ or elevated, should follow the guidelines stated.</p> <p>Construction time frame should also be considered and designs seek to keep it to a practical minimum.</p>	into the surrounding landscape				
S.12.A9	LV4-	Tree Protection & Preservation – Existing trees to be retained within the	Protect and Preserve Trees	Government /	Onsite	Prior to Construction	^

EIA Ref.	EM&A Log Ref	Recommended Mitigation Measures (What Measures)	Objectives of the recommended Measures & Main Concerns to address (What Requirements)	Who to implement the measures? (Who)	Location of the measures (Where)	When to Implement the measures? (When)	Implementation Status
MM4	DP4	<p>Project Site should be carefully protected during construction. In particular OVTs will be preserved according to ETWB Technical Circular (Works) No. 29/2004. Detailed Tree Protection Specification shall be provided in the Contract Specification. Under this specification, the Contractor shall be required to submit, for approval, a detailed working method statement for the protection of trees prior to undertaking any works adjacent to all retained trees, including trees in Contractor's works areas.</p> <p>A detailed tree survey will be carried out for the Tree Removal Application (TRA) process which will be carried out at the later detailed design stage of the Project. The detailed tree survey will propose which trees should be retained, transplanted or felled and will include details of tree protection measures for those trees to be retained.</p>		Detailed Design Consultant/ Contractor		and Construction Phase	
S.12.A9 MM5	LV5- DP4	<p>Tree Transplantation – Trees unavoidably affected by the Project works should be transplanted where practical. Trees should be transplanted straight to their final receptor site and not held in a temporary nursery as far as possible. A detailed Tree Transplanting Specification shall be provided in the Contract Specification, where applicable. Sufficient time for necessary tree root and crown preparation periods shall be allowed in the project programme.</p> <p>A detailed transplanting proposal will be submitted to relevant government departments for approval in accordance with ETWBTC</p>	Transplant Trees where suitable for transplantation	Government / Detailed Design Consultant/ Contractor	Onsite possible. Consider locations where Otherwise offsite locations	Prior to Construction, Construction Phase & Maintenance in Operation Phase	N/A

EIA Ref.	EM&A Log Ref	Recommended Mitigation Measures (What Measures)	Objectives of the recommended Measures & Main Concerns to address (What Requirements)	Who to implement the measures? (Who)	Location of the measures (Where)	When to Implement the measures? (When)	Implementation Status
		2/2004 and 3/2006 and final locations of transplanted trees should be agreed prior to commencement of the work. For trees associated with highways e.g. roadside planting along highways, that are unavoidably affected and should be transplanted, HyD HQ/GN/13 „Interim Guidelines for Tree Transplanting Works under Highways Department's Vegetation Maintenance Ambit’ should be referred to.					
S.12.A9 MM6	LV6- DP4	Slope Landscaping – Site formation should be reduced as far as possible. Seeding of modified slopes should be done as soon as grading works are completed to prevent erosion and subsequent loss of landscape resources and character. Woodland tree seedlings and/ or shrubs should be planted where slope gradient and site conditions allow. In addition, landscape planting should be provided for the retaining structures associated with modified slopes where conditions allow. All slope landscaping works should comply with GEO Publication No. 1/2011-Technical Guidelines on Landscape Treatment for Slopes.	To avoid substantial slope cutting and fill slopes. To prevent erosion and subsequent loss of landscape resources and character. To ensure man-made slopes are as visually amenable as possible.	Government Detailed Design Consultant/ Contractor	Onsite	Prior to Construction, Construction Phase & Maintenance in Operation Phase	N/A
S.12.A9 MM7	LV7- DP4	Compensatory Planting – Compensatory tree planting for felled trees shall be provided to the satisfaction of relevant Government departments. Required numbers and locations of compensatory trees shall be determined and agreed separately with Government during the Tree Removal Application process under ETWBTC 3/2006. Compensatory planting is proposed at the potential open areas such as	Compensate for trees and shrubs lost due to the Project.	Government Detailed Design Consultant/ Contractor	Onsite where possible. Otherwise consider offsite locations	Prior to Construction, Construction Phase & Maintenance in Operation Phase	N/A

EIA Ref.	EM&A Log Ref	Recommended Mitigation Measures (What Measures)	Objectives of the recommended Measures & Main Concerns to address (What Requirements)	Who to implement the measures? (Who)	Location of the measures (Where)	When to Implement the measures? (When)	Implementation Status
		open spaces, amenity areas, open areas of the streetscapes, as well as the open areas within development lots. Compensatory planting for shrubs should be considered in suitable locations. Native species such as <i>Melastoma malabathricum</i> , <i>Diospyros vaccinioides</i> , <i>Gardenia jasminoides</i> , <i>Ixora chinensis</i> , <i>Ligustrum sinense</i> , <i>Litsea rotundifolia</i> , <i>Melastoma dodecandrum</i> , <i>Atalantia buxifolia</i> , <i>Rhodomyrtus tomentosa</i> , <i>Raphiolepis indica</i> , and <i>Rhododendron simsii</i> are suggested..					
S.12.A9 MM8	LV8- DP4	Woodland Compensatory Planting –Specific Woodland compensatory planting is proposed for any areas of quality woodland that are unavoidably affected by the Project. The location and design of the woodland compensatory planting will principally be within habitats of lower value such as upland grassland. The proposed locations are identified, for example, on the foothills of Tai Shek Mo, and on the higher ground of Fung Kong Shan in KTN NDA; along Fanling Bypass; and a small area in the northern FLN NDA. The intention of the compensatory woodland will be to recreate areas of quality woodland, not necessarily to compensate for loss of trees on a like for like basis (See E18 & E27 also). Native tree species are suggested for planting in the appropriate locations, including <i>Ailanthus fordii</i> , <i>Bischofia javanica</i> , <i>Castanopsis fissa</i> , <i>Celtis sinensis</i> , <i>Cinnamomum burmannii</i> , <i>Cinnamomum camphora</i> ,	Reprovide areas of woodland to compensate for those areas of quality woodland lost.	Project Proponent/ Detailed Design Consultant/ Contractor/ Maintenance Authority	In areas identified in the EIA Landscape Mitigation Plans and as agreed with AFCD	Prior to Construction, Construction Phase & Maintenance in Operation Phase	N/A

EIA Ref.	EM&A Log Ref	Recommended Mitigation Measures (What Measures)	Objectives of the recommended Measures & Main Concerns to address (What Requirements)	Who to implement the measures? (Who)	Location of the measures (Where)	When to Implement the measures? (When)	Implementation Status
		<p>Xanthoxylum avicennae, Hibiscus tiliaceus, Liquidambar formosana, Sapium discolor, Schefflera heptaphylla and Ilex rotunda. In addition some understory vegetation may be planted including shrubs such as Atalantia buxifolia, Diospyros vaccinioides, Gardenia jasminoides, Ixora chinensis, Ligustrum sinense, Litsea rotundifolia, Melastoma malabathricum, Melastoma dodecandrum, Rhodomyrtus tomentosa, Rraphiolepis indica, and Rhododendron simsii.</p> <p>The area allocated for compensatory woodland planting allows in part for the fact that it will take some time for the compensatory planting to achieve the landscape and ecological function and value of the area to be lost. In addition, it allows for the fact that not all of the areas identified for planting will prove to be plantable, by virtue of topography and ground conditions and, especially, because though the areas identified are largely grassland it is inevitable that these areas will already support some patches of trees and shrubs which would be inappropriate for further planting.</p>					
S.12.A9 MM9	LV9- DP4	Vertical Greening – Planting of climbers to grow up vertical surfaces were appropriate (e.g. viaduct piers, noise barriers).	Soften hard surfaces and facilities	Government / Detailed Design Consultant/ Contractor	On appropriate structures	Prior to Construction, Construction Phase & Maintenance in Operation Phase	N/A
S.12.A9 MM11	LV10- DP4	Screen Planting – Tall screen/buffer trees and shrubs should be planted. This measure may additionally form part of the compensatory planting.	To screen proposed structures such as roads	Government / Detailed Design	Along roads, around suitable	Prior to Construction, Construction Phase &	N/A

EIA Ref.	EM&A Log Ref	Recommended Mitigation Measures (What Measures)	Objectives of the recommended Measures & Main Concerns to address (What Requirements)	Who to implement the measures? (Who)	Location of the measures (Where)	When to Implement the measures? (When)	Implementation Status
			and buildings. Improve compatibility with the surrounding environment and create a pleasant pedestrian environment	Consultant/ Contractor	built structures , or around VSRS to contain their view out to the NDA structures.	Maintenance in Operation Phase	
S.12.A9 MM12	LV11- DP4	Road Greening –For viaducts, soft landscaping should be provided to soften the hard, straight edges (for climbers used to cover the vertical, hard surfaces of the piers – see MM9 Vertical Greening) and shade tolerant plants should be planted, where light is sufficient, to improve aesthetic value of areas under viaducts. Both at grade planting and use of elevated planters should be considered for the soft landscaping of viaducts, taking into account the preference to minimize the overall viaduct bulk and integrate architectural forms and textural finishes which improve aesthetics. For at grade roads, planting should be considered along central dividers and on road islands e.g. in the middle of roundabouts. (Roadside planting i.e. at the road edge and not in the central divider or road island, is considered part of Screen Planting)	To soften the hard, straight edges and provide greening along roads.	Government Detailed Design Consultant/ Contractor	On viaducts or along roads.	Prior to Construction, Construction Phase & Maintenance in Operation Phase	N/A
S.12.A9 MM13 & EIA Annex 13	LV12- DP4	Marsh/Wetland Compensation –The proposed Long Valley Nature Park (LVNP) will be designed and implemented to enhance on-wetland areas within the LVNP. (See E4,E15 and E25 also) Also see LV16, LV17, and LV18 as wetland planting should be provided	Compensate for Marsh/ Wetland lost due to the Project.	Project Proponent/ Detailed Design Consultant/	Onsite where possible. Otherwise consider offsite	Prior to Construction, Construction Phase & Maintenance in Operation Phase	N/A

EIA Ref.	EM&A Log Ref	Recommended Mitigation Measures (What Measures)	Objectives of the recommended Measures & Main Concerns to address (What Requirements)	Who to implement the measures? (Who)	Location of the measures (Where)	When to Implement the measures? (When)	Implementation Status
		along the embankments and beds of modified/ re-provisioned watercourses.		Contractor/ Maintenance Authority	locations		
S.12.A9 MM15	LV13- DP4	Pond Replacement –Principles adopted in the design of the NDAs ensure that they incorporate ponds within the RODPs. All requirements for ponds stipulated in the planning documents for the formulation of the Preliminary Layout Plan (e.g. at Fung Kong Shan Park in E1-7 of KNT ND) should be adhered to.	Reprovision for ponds lost due to the Project.	Project Proponent/ Detailed Design Consultant/ Contractor/ Maintenance Authority	E1-7 and C1-9 (LVNP) in KNT NDA and generally throughout NDA	Prior to Construction, Construction Phase Maintenance in Operation Phase	N/A
<i>Landscape and Visual (Construction)</i>							
S.12.A9 MM16	LV14- DP4	Screen Hoarding –Screen hoarding shall be erected along areas of the construction works site boundary where the works site borders publically accessible routes and/or is close to visually sensitive receivers (VSRs). It is proposed that the screening be compatible with the surrounding environment and where possible, non-reflective, recessive colours be used. Any works areas near the ecological sensitive areas should erect 2m high dull green site boundary fence. Details can refer to the ecological impact assessment (Chapter 13 of the EIA report).	To screen undesirable views of the works site.	Contractor			N/A
S.12.A9 MM17	LV15- DP4	Light Control – Construction day and night time lighting should be controlled to minimize glare impact to adjacent VSRs during the	To minimize glare impact to adjacent VSRs	Government / Contractor	<u>Throughout NDAs</u>	Construction and Operation Phases	N/A

EIA Ref.	EM&A Log Ref	Recommended Mitigation Measures (What Measures)	Objectives of the recommended Measures & Main Concerns to address (What Requirements)	Who to implement the measures? (Who)	Location of the measures (Where)	When to Implement the measures? (When)	Implementation Status
		Construction phase. Street and night time lighting shall also be controlled to minimize glare impact to adjacent VSRs during the operation phase.					
Ecology (Prior to Detailed Design Prior to Construction Phase)							
S. 13.9	E1-DP4	Egretry Habitat Creation & Management Plan (EHCMP) and Woodland Planting and Management Plan (WPMP)	Compensate for loss of Man Kam To Road egretry. Compensate for loss of secondary woodland and hillside plantation of ecological significance.	Project Proponent/ Detailed Design Consultant (EHCMP and WPMP).	FLN area A1-7 (egretry compensation). KTN areas E1-8 and G1-3 (woodland compensation).	Detailed design phase.	N/A
Ecology (Detailed Design, Construction and Operational Phases)							
S13.9	E2-DP4	Use opaque, non-transparent, non-reflective noise barriers. Unnecessary lighting should be avoided.	Minimize mortality impacts on birds.	Detailed Design Consultant/ Contractor Maintenance Authority.	Throughout.	Throughout.	N/A
Ecology (Construction Phase)							
S.13.9	E3-DP4	Design and erection of 2m high solid dull green site barrier fence between active works areas and all areas/habitats of ecological importance.	Minimize dust, disturbance, mortality and other adverse ecological impacts on habitats, flora	Contractor.	Interface between areas/habitats of ecological importance (KTN	Construction phase.	N/A

EIA Ref.	EM&A Log Ref	Recommended Mitigation Measures (What Measures)	Objectives of the recommended Measures & Main Concerns to address (What Requirements)	Who to implement the measures? (Who)	Location of the measures (Where)	When to Implement the measures? (When)	Implementation Status
			and fauna.		areas B1-3, E1-8, G1-3 and H1-1) and works areas		
S13.9	E4-DP4	Compensatory native woodland planting.	Compensate for loss of plantation of ecological significance.	Project Proponent / Contractor	KTN areas E1-8 and G1-3.	Construction phase.	N/A
S13.8	E5-DP4	Maintenance of compensatory native woodland planting.	Compensate for loss of plantation of ecological significance.	Maintenance Authority.	KTN areas E1-8 and G1-3.	Operation phase	N/A
Cultural Heritage (Pre-construction Phase)							
S11.6.1	CH1-DP4	<u>Undertaking Survey-cum-Rescue Excavation</u> A Survey-cum-Rescue Excavation should be conducted after land resumption and before the commencement of construction works to define the precise archaeological deposits extent and to preserve the archaeological resources by record. The excavation should be conducted by a professional archaeologist and prior to fieldwork commencement, the archaeologist should obtain a Licence to Excavate and Search for Antiquities from the Authority under the AM Ordinance.	To define the precise archaeological deposits extent and to preserve the archaeological resources as far as possible.	Project Proponent / Contractor/ Qualified Archaeologist	In KTN NDA, for Site 1	After land resumption but before Construction commencement of the zones	N/A
S11.6.1	CH2-DP4	<u>Undertaking Further Archaeological Survey to Cover the Outstanding Areas</u> Further archaeological surveys to cover the outstanding areas of the not-yet-surveyed-area with medium archaeological potential located with	To confirm and verify the findings of the EIA	Project Proponent/ Contractor/ Qualified	In the not-yet-surveyed- areas with medium archaeological	After land resumption but before construction	N/A

EIA Ref.	EM&A Log Ref	Recommended Mitigation Measures (What Measures)	Objectives of the recommended Measures & Main Concerns to address (What Requirements)	Who to implement the measures? (Who)	Location of the measures (Where)	When to Implement the measures? (When)	Implementation Status
		areas with proposed development as presented in Figure 11.9 should be implemented after land resumption to confirm and verify the findings of the EIA. The survey should be conducted by a professional archaeologist and prior to fieldwork commencement, the archaeologist should obtain a Licence to Excavate and Search for Antiquities from the Authority under the AM Ordinance. It should be noted that the scope of further archaeological survey is based on the current proposed alignment. Any additional works areas which have not been covered by the current archaeological impact assessment should be covered as soon as possible. Subject to the findings of the archaeological survey to be conducted after land resumption, additional mitigation measures would be designed and implemented before the commencement of construction works to mitigate the adverse impact.		Archaeologist	potential located within the work extent of DP4		
S11.6.1	CH3-DP4	<u>Undertaking Induction Training</u> Induction training should be provided to the construction Contractor before the commencement of the excavation works in Spot E. An induction will be conducted as part of the environmental health and safety induction programme to all site staff before they are deployed on site. The induction will include an introduction on the historical development of the Site, the possible archaeological remains that may be encountered during ground excavation works as well as the reporting procedures in case suspected archaeological remains are identified. A set	To preserve the archaeological resources as far as possible	Project Proponent/ Contractor/ Qualified Archaeologist	Spot E	Before the commencement of the excavation works and before site staff are deployed on site	N/A

EIA Ref.	EM&A Log Ref	Recommended Mitigation Measures (What Measures)	Objectives of the recommended Measures & Main Concerns to address (What Requirements)	Who to implement the measures? (Who)	Location of the measures (Where)	When to Implement the measures? (When)	Implementation Status
		of the presentation material (in the form of power point presentation) with content details will be prepared by an archaeologist and submitted to AMO for reference and record purpose. The first induction briefing will be video recorded and it will be used as induction briefing material for new site staff.					
S11.6.2	CH4-DP4	<u>Conducting Photographic and Cartographic Records Prior to Removal/Relocation of Impacted Built Heritages</u> Prior to removal/relocation of the directly impacted historical buildings and cultural/historical landscape features, photographic and cartographic records should be conducted to preserve them by record. Liaison with and obtaining agreement from the descendants of these features will be carried out by the Project Proponent.	To preserve the directly impacted sites by record prior to their removal / relocation	Project Proponent/ Contractor	Entrance Gate of HKT03, KT16, KT17 and KT18	Prior to Removal / Relocation of features before commencement of construction works	N/A
S11.6.2	CH5-DP4	<u>Undertaking baseline condition survey and baseline vibration impact assessment</u> In case any potential vibration impact on any nearby built heritage features are identified during the pre-construction stage of the Project, prior to commencement of construction works, a baseline condition survey and baseline vibration impact assessment should be conducted by a qualified building surveyor or a qualified structural engineer to define the vibration limit (a vibration limit at 15mm/s could be adopted for historic buildings) and to evaluate if construction vibration monitoring and structural strengthening measures are required during construction	To minimize the vibration impacts during preconstruction stage on any identified potential vibration impacted built heritage features	Project Proponent/ Contractor	HKT03 (Main Building) and G308	Preconstruction stage before commencement of construction works	N/A

EIA Ref.	EM&A Log Ref	Recommended Mitigation Measures (What Measures)	Objectives of the recommended Measures & Main Concerns to address (What Requirements)	Who to implement the measures? (Who)	Location of the measures (Where)	When to Implement the measures? (When)	Implementation Status
		phase so as to ensure the construction performance meets with the vibration standard stated in the EIA report.					
S11.6.2	CH6-DP4	<u>Relocation of Built Heritages</u> Relocation of built heritages to a reasonable location nearby may be required.	To preserve the directly impacted sites by relocation	Project Proponent/ Contractor	Entrance Gate of HKT03	After the photographic and cartographic records and before commencement of construction works	N/A
Cultural Heritage (Construction Phase)							
S11.6.2	CH7-DP4	<u>Conducting Construction Vibration Monitoring and Structural Strengthening Measures</u> Construction vibration monitoring and structural strengthening measures should be conducted during Construction phase based on the assessment result of baseline condition survey and baseline vibration impact assessment, so as to ensure the construction performance meets with the vibration standard stated in the EIA report.	To minimize the potential impacts during Construction phase on any identified potential vibration impacted built heritage features	Contractor	Identified potential vibration impacted built heritage features	Construction phase, with details specified in baseline condition survey and baseline vibration impact assessment,	N/A
DP5- New sewage pumping stations (SPSs) in KTN NDA							
Landscape and Visual (Detailed Design, Prior to Construction, Construction and Operational Phases)							
S.12.B9	S.12.B9	General Good Practice Measures - For areas unavoidably disturbed by the Project on a short term basis e.g. works areas, the general principle to try and restore these to their former state to suit future land use, should be adhered to. With regard to topsoil, where identified, it should be stripped, treated		Detailed Design Consultant/ Contractor/	Throughout NDAs,	Prior to Construction, Construction & for all planting,	N/A

EIA Ref.	EM&A Log Ref	Recommended Mitigation Measures (What Measures)	Objectives of the recommended Measures & Main Concerns to address (What Requirements)	Who to implement the measures? (Who)	Location of the measures (Where)	When to Implement the measures? (When)	Implementation Status
		appropriately, and where suitable and practical stored for re-use in the construction of the soft landscape works such as roadside amenity strips, and open space sites.				this should be installed as soon as the areas become available, to achieve early establishment	
S.12.B9 MM1	LV2- DP5	Minimum Topographical Change –To minimize landscape and visual impacts, the footprint and elevation of such elements should be optimized to reduce topographical/ landform changes, as well as reduce land take and interference with natural terrain. Where there is a need to significantly cut into the existing landform, retaining walls should be considered as well as cut slopes, to minimize landform changes and land resumption, while also considering visual amenity. Earthworks and engineered slopes should be designed to be a visually interesting landform, compatible with the surrounding landscape and to mimic the natural contouring and terrain e.g. introduction and continuation of natural features such as spurs and ridges where appropriate, to support assimilation with the hillside setting.	Reduce topographical changes and minimize land resumption	Government / Detailed Design Consultant/ Contractor/	Throughout NDAs, particularly for reservoirs	Prior to Construction	N/A
S.12.B9 MM2	LV3- DP5	Detailed Design (Visual) –The footprint and massing of development components and the works area should also be kept to a practical minimum and the detailed design of development components for Construction phase should follow the Sustainable Building Design Guidelines. The form,	Improve visual amenity of the new buildings, NDAs in	Detailed Design Consultant/	Throughout NDAs	Throughout NDAs	N/A

EIA Ref.	EM&A Log Ref	Recommended Mitigation Measures (What Measures)	Objectives of the recommended Measures & Main Concerns to address (What Requirements)	Who to implement the measures? (Who)	Location of the measures (Where)	When to Implement the measures? (When)	Implementation Status
		<p>textures, finishes and colours of the proposed development components should aim to be compatible with the existing surroundings. To improve visual amenity designs should be aesthetically pleasing and treatment of structures also improve visual amenity. For example, natural building materials such as stone and timber, should be considered for architectural features, and light earthy tone colours such as shades of green, shades of grey, shades of brown and off-white should also be considered to reduce the visibility of the development components, including all roadwork, buildings and noise barriers. In addition, the design of structures should consider green roofs were feasible, following stated guidelines.</p> <p>All Noise barriers, particularly noise barriers but also any barriers proposed for ecological impact mitigation, should be kept to a practical minimum, and be of such a designed as to integrate as well as possible into the surrounding visual context and be as low as practical to minimize blocking views. Noise barrier design, including vertical, cantilever or curved, and noise enclosures including semi-enclosure and full enclosure, at grade and/ or elevated, should follow the guidelines stated Construction time frame should also be considered.</p>	general and integrate as best possible into the surrounding landscape				
S.12.B9 MM4	LV4- DP5	<p>Tree Protection & Preservation – Existing trees to be retained within the Project Site should be carefully protected during construction.</p> <p>In particular OVTs will be preserved according to ETWB Technical Circular</p>	<p>Protect and Preserve Trees</p>	<p>Government Detailed Design</p>	Onsite	<p>Prior to Construction and</p>	^

EIA Ref.	EM&A Log Ref	Recommended Mitigation Measures (What Measures)	Objectives of the recommended Measures & Main Concerns to address (What Requirements)	Who to implement the measures? (Who)	Location of the measures (Where)	When to Implement the measures? (When)	Implementation Status
		<p>(Works) No. 29/2004. Detailed Tree Protection Specification shall be provided in the Contract Specification. Under this specification, the Contractor shall be required to submit, for approval, a detailed working method statement for the protection of trees prior to undertaking any works adjacent to all retained trees, including trees in Contractor's works areas.</p> <p>A detailed tree survey will be carried out for the Tree Removal Application (TRA) process which will be carried out at the later detailed design stage of the Project. The detailed tree survey will propose which trees should be retained, transplanted or felled and will include details of tree protection measures for those trees to be retained.</p>		Consultant/ Contractor		Construction Phase	
S.12.B9 MM5	LV5- DP5	<p>Tree Transplantation – Trees unavoidably affected by the Project works should be transplanted where practical. Trees should be transplanted straight to their final receptor site and not held in a temporary nursery as far as possible. A detailed Tree Transplanting Specification shall be provided in the Contract Specification, where applicable. Sufficient time for necessary tree root and crown preparation periods shall be allowed in the project programme.</p> <p>A detailed transplanting proposal will be submitted to relevant government departments for approval in accordance with ETWBTC 2/2004 and 3/2006 and final locations of transplanted trees should be agreed prior to commencement of the work.</p>	Transplant Trees where suitable for transplantation	Government Detailed Design Consultant/ Contractor	Onsite where possible. Otherwise consider offsite location.	Prior to Construction,, Construction Phase & Maintenance in Operation Phase	N/A

EIA Ref.	EM&A Log Ref	Recommended Mitigation Measures (What Measures)	Objectives of the recommended Measures & Main Concerns to address (What Requirements)	Who to implement the measures? (Who)	Location of the measures (Where)	When to Implement the measures? (When)	Implementation Status
		For trees associated with highways e.g. roadside planting along highways, that are unavoidably affected and should be transplanted, HyD HQ/GN/13 „Interim Guidelines for Tree Transplanting Works under Highways Department's Vegetation Maintenance Ambit“ should be referred to.					
S.12.B9 MM6	LV6- DP5	Slope Landscaping – Site formation should be reduced as far as possible. Seeding of modified slopes should be done as soon as grading works are completed to prevent erosion and subsequent loss of landscape resources and character. Woodland tree seedlings and/ or shrubs should be planted where slope gradient and site conditions allow. In addition, landscape planting should be provided for the retaining structures associated with modified slopes where conditions allow. All slope landscaping works should comply with GEO Publication No. 1/2011- Technical Guidelines on Landscape Treatment for Slopes.	To avoid substantial slope cutting and fill slopes. To prevent erosion and subsequent loss of landscape resources and character. To ensure man-made slopes are as visually amenable as possible.	Government/ Detailed Design Consultant/	Onsite	Prior to Construction, Construction Phase & Maintenance in Operation Phase	N/A
S.12.B9 MM7	LV7- DP5	Compensatory Planting – Compensatory tree planting for felled trees shall be provided to the satisfaction of relevant Government departments. Required numbers and locations of compensatory trees shall be determined and agreed separately with Government during the Tree Removal Application process under ETWBTC 3/2006. Compensatory planting is proposed at the potential open areas such as open	Compensate for trees and shrubs lost due to the Project.	Government/ Detailed Design Consultant/ Contractor	Onsite where possible. Otherwise consider offsite locations	Prior to Construction, Construction Phase & Maintenance in Operation Phase	N/A

EIA Ref.	EM&A Log Ref	Recommended Mitigation Measures (What Measures)	Objectives of the recommended Measures & Main Concerns to address (What Requirements)	Who to implement the measures? (Who)	Location of the measures (Where)	When to Implement the measures? (When)	Implementation Status
		spaces, amenity areas, open areas of the streetscapes, as well as the open areas within development lots. Compensatory planting for shrubs should be considered in suitable locations. Native species such as <i>Melastoma malabathricum</i> , <i>Diospyros vaccinioides</i> , <i>Gardenia jasminoides</i> , <i>Ixora chinensis</i> , <i>Ligustrum sinense</i> , <i>Litsea rotundifolia</i> , <i>Melastoma dodecandrum</i> , <i>Atalantia buxifolia</i> , <i>Rhodomyrtus tomentosa</i> , <i>Raphiolepis indica</i> , and <i>Rhododendron simsii</i> are suggested.					
S.12.B9 MM8	LV8-DP5	Woodland Compensatory Planting –Specific Woodland compensatory planting is proposed for any areas of quality woodland that are unavoidably affected by the Project. The location and design of the woodland compensatory planting will principally be within habitats of lower value such as upland grassland. The proposed locations are identified, for example, on the foothills of Tai Shek Mo, and on the higher ground of Fung Kong Shan in KTN NDA; along Fanling Bypass; and a small area in the northern FLN NDA. The intention of the compensatory woodland will be to recreate areas of quality woodland, not necessarily to compensate for loss of trees on a like for like basis (See E18 & E27 also). Native tree species are suggested for planting in the appropriate locations, including <i>Ailanthus fordii</i> , <i>Bischofia javanica</i> , <i>Castanopsis fissa</i> , <i>Celtis sinensis</i> , <i>Cinnamomum burmannii</i> , <i>Cinnamomum camphora</i> , <i>Xanthoxylum</i>	Reprovide areas of woodland to compensate for those areas of quality woodland lost.	Project Proponent/ Detailed Design Consultant/ Contractor/ Maintenance Authority	In areas identified in the EIA Landscape Mitigation Plans and as agreed with AFCD	Prior to Construction, Construction Phase & Maintenance in Operation Phase	N/A

EIA Ref.	EM&A Log Ref	Recommended Mitigation Measures (What Measures)	Objectives of the recommended Measures & Main Concerns to address (What Requirements)	Who to implement the measures? (Who)	Location of the measures (Where)	When to Implement the measures? (When)	Implementation Status
		<p><i>avicennae</i>, <i>Hibiscus tiliaceus</i>, <i>Liquidambar formosana</i>, <i>Sapium discolor</i>, <i>Schefflera heptaphylla</i> and <i>Ilex rotunda</i>. In addition some understory vegetation may be planted including shrubs such as <i>Atalantia buxifolia</i>, <i>Diospyros vaccinioides</i>, <i>Gardenia jasminoides</i>, <i>Ixora chinensis</i>, <i>Ligustrum sinense</i>, <i>Litsea rotundifolia</i>, <i>Melastoma malabathricum</i>, <i>Melastoma dodecandrum</i>, <i>Rhodomyrtus omentosa</i>, <i>Raphiolepis indica</i>, and <i>Rhododendron simsii</i>.</p> <p>The area allocated for compensatory woodland planting allows in part for the fact that it will take some time for the compensatory planting to achieve the landscape and ecological function and value of the area to be lost. In addition, it allows for the fact that not all of the areas identified for planting will prove to be plantable, by virtue of topography and ground conditions and, especially, because though the areas identified are largely grassland it is inevitable that these areas will already support some patches of trees and shrubs which would be inappropriate for further planting.</p>					
S.12.B9 MM9	LV9- DP5	Vertical Greening – Planting of climbers to grow up vertical surfaces were appropriate (e.g. viaduct piers, noise barriers).	Soften hard surfaces and facilities	Government / Detailed Design Consultant/ Contractor	<i>On appropriate structures</i>	Prior to Construction, Construction Phase & Maintenance in Operation Phase	N/A

EIA Ref.	EM&A Log Ref	Recommended Mitigation Measures (What Measures)	Objectives of the recommended Measures & Main Concerns to address (What Requirements)	Who to implement the measures? (Who)	Location of the measures (Where)	When to Implement the measures? (When)	Implementation Status
S.12.B9 MM10	LV10-DP5	Green Roof – Roof greening where appropriate should be established on proposed buildings as per the guidelines stated. These guidelines provide further details including information regarding structural loading, design, maintenance, etc. considerations as well as providing information on what types of plants might be suitable.	Reduce exposure to untreated concrete surfaces and particularly mitigate visual impact to VSRs at high levels. Provide greening.	Government / Detailed Design Consultant/ Contractor	<i>On appropriate buildings</i>	Prior to Construction, Construction Phase & Maintenance in Operation Phase	N/A
S.12.B9 MM11	LV11-DP5	Screen Planting – Tall screen/buffer trees and shrubs should be implanted. This measure may additionally form part of the compensatory planting.	To screen proposed structures such as roads and buildings. Improve compatibility with the surrounding environment and create a pleasant pedestrian environment	Government / Detailed Design Consultant/ Contractor	<i>Along roads, around suitable built structures, or around VSRs to contain their view out to the NDA structures.</i>	Prior to Construction, Construction Phase & Maintenance in Operation Phase	N/A
S.12.B9 MM14.3	LV12-DP5	Enhancement Planting along Embankment - For channelized watercourses, if these are modified, the Drainage Services Department Practice Note No.1/2005 – Guidelines on Environmental Considerations for River Channel Design, should be considered and appropriate mitigation measures included ensuring the new watercourses match the existing as far as possible. Measures can include enhancement planting to upgrade the channels as appropriate, including consideration of wetland planting along embankments where appropriate; as well as consideration of the best materials for the	Minimize the necessity of watercourse modification, protect watercourses where possible and enhance channelized watercourses	Government / Detailed Design Consultant/ Contractor	<u>Channelized watercourse, particularly the Ma Wat River Channel Diversion</u>	Prior to Construction, Construction Phase & Maintenance in Operation Phase	N/A

EIA Ref.	EM&A Log Ref	Recommended Mitigation Measures (What Measures)	Objectives of the recommended Measures & Main Concerns to address (What Requirements)	Who to implement the measures? (Who)	Location of the measures (Where)	When to Implement the measures? (When)	Implementation Status
		channel lining (e.g. gabion). All measures must also ensure any necessary maintenance work can be carried out and that the channel meets all its requirements for water flow, etc. For example, a stretch of the Ma Wat River Channel in the south of FLN NDA will have to be diverted for the construction of the Fanling Bypass Eastern Section. This measure will be particularly relevant in this area.					
Landscape and Visual (Construction)							
S.12.B9 MM16	LV13- DP5	Screen Hoarding –Screen hoarding shall be erected along areas of the construction works site boundary where the works site borders publically accessible routes and/or is close to visually sensitive receivers (VSRs). It is proposed that the screening be compatible with the surrounding environment and where possible, nonreflective, recessive colours be used. Any works areas near the ecological sensitive areas should erect 2m high dull green site boundary fence. Details can refer to the ecological impact assessment (Chapter 13 of the EIA report).	To screen undesirable views of the works site.	Contractor	<i>Throughout NDAs</i>	Construction Phase	N/A
S.12.B9 MM17	LV14- DP5	Light Control – Construction day and night time lighting should be controlled to minimize glare impact to adjacent VSRs during the Construction phase. Street and night time lighting shall also be controlled to minimize glare impact to adjacent VSRs during the operation phase.	To minimize glare impact to adjacent VSRs	Government / Contractor	<i>Throughout NDAs</i>	Construction and Operation Phases	^
Ecology (Construction Phase)							
S.13.9	E1-DP5	Design and erection of 2m high solid dull green site barrier fence	Minimize dust,	Contractor.	<i>Interface</i>	Construction phase.	N/A

EIA Ref.	EM&A Log Ref	Recommended Mitigation Measures (What Measures)	Objectives of the recommended Measures & Main Concerns to address (What Requirements)	Who to implement the measures? (Who)	Location of the measures (Where)	When to Implement the measures? (When)	Implementation Status
		between active works areas and all areas/habitats of ecological importance.	disturbance, mortality and other adverse ecological impacts on habitats, flora and fauna.		<i>between areas/habitats of ecological importance and works areas (all sides of KTN area F1-2).</i>		
<i>DP7-Utilization of Treated Sewage Effluent (TSE) from Shek Wu Hui Sewage Treatment Works (SWHSTW)</i>							
<i>Landscape and Visual (Construction Phase and Operational Phase)</i>							
S.12.9 MM4	LV1- DP7	<p>Tree Protection & Preservation – Existing trees to be retained within the Project Site should be carefully protected during construction. In particular OVTs will be preserved according to ETWB Technical Circular (Works) No. 29/2004. Detailed Tree Protection Specification shall be provided in the Contract Specification. Under this specification, the Contractor shall be required to submit, for approval, a detailed working method statement for the protection of trees prior to undertaking any works adjacent to all retained trees, including trees in Contractor's works areas.</p> <p>A detailed tree survey will be carried out for the Tree Removal Application (TRA) process which will be carried out at the later detailed design stage of the Project. The detailed tree survey will propose which trees should be retained, transplanted or felled and will include details of</p>	Protect and Preserve Trees	Government / Detailed Design Consultant/ Contractor	<u>Onsite</u>	Prior to Construction and Construction Phase	N/A

EIA Ref.	EM&A Log Ref	Recommended Mitigation Measures (What Measures)	Objectives of the recommended Measures & Main Concerns to address (What Requirements)	Who to implement the measures? (Who)	Location of the measures (Where)	When to Implement the measures? (When)	Implementation Status
		tree protection measures for those trees to be retained.					
S.12.9 MM9	LV2-DP7	Vertical Greening – Planting of climbers to grow up vertical surfaces were appropriate (e.g. building edges, piers).	Soften hard surfaces and facilities	Government / Detailed Design Consultant/ Contractor	<i>On appropriate structures</i>	Prior to Construction, Construction Phase & Maintenance in Operation Phase	N/A
S.12.9 MM10	LV3-DP7	Green Roof – Roof greening where appropriate should be established on proposed buildings as per the guidelines stated. These guidelines provide further details including information regarding structural loading, design, maintenance, etc. considerations as well as providing information on what types of plants might be suitable.	Reduce exposure to untreated concrete surfaces and particularly mitigate visual impact to VSRs at high levels. Provide greening.	Government / Detailed Design Consultant/ Contractor	<i>On appropriate buildings</i>	Prior to Construction, Construction Phase & Maintenance in Operation Phase	N/A
DP10- Fanling Bypass Eastern Section (New Road)							
Landscape and Visual (Detailed Design, Prior to Construction, Construction and Operational Phases)							
S.12.D9	LV1-DP10	General Good Practice Measures - For areas unavoidably disturbed by the Project on a short term basis e.g. works areas, the general principle to try and restore these to their former state to suit future land use, should be adhered to. With regard to topsoil, where identified, it should be stripped, treated		Detailed Design Consultant/ Contractor	<i>Throughout NDAs.</i>	Prior to Construction, Construction & for all planting, this should be installed as soon as the areas become	^

EIA Ref.	EM&A Log Ref	Recommended Mitigation Measures (What Measures)	Objectives of the recommended Measures & Main Concerns to address (What Requirements)	Who to implement the measures? (Who)	Location of the measures (Where)	When to Implement the measures? (When)	Implementation Status
		appropriately, and where suitable and practical stored for re-use in the construction of the soft landscape works such as roadside amenity strips, and open space sites.				available, to achieve early establishment	
S.12.D9 MM1	LV2- DP10	Minimum Topographical Change –To minimize landscape and visual impacts, the footprint and elevation of such elements should be optimized to reduce topographical/ landform changes, as well as reduce land take and interference with natural terrain. Where there is a need to significantly cut into the existing landform, retaining walls should be considered as well as cut slopes, to minimize landform changes and land resumption, while also considering visual amenity. Earthworks and engineered slopes should be designed to be a visually interesting landform, compatible with the surrounding landscape and to mimic the natural contouring and terrain e.g. introduction and continuation of natural features such as spurs and ridges where appropriate, to support assimilation with the hillside setting.	Reduce topographical changes and minimize land resumption	Government/ Detailed Design Consultant/ Contractor	<u>Throughout NDAs, particularly for reservoirs</u>	Prior to Construction	N/A
S.12.D9 MM4	LV3- DP10	Tree Protection & Preservation – Existing trees to be retained within the Project Site should be carefully protected during construction. In particular OVTs will be preserved according to ETWB Technical Circular (Works) No. 29/2004. Detailed Tree Protection Specification shall be provided in the Contract Specification. Under this specification, the Contractor shall be required to submit, for approval, a detailed working method statement for the protection of trees prior to undertaking any	Protect and Preserve Trees	Government/ Detailed Design Consultant/ Contractor	<u>Onsite</u>	Prior to Construction and Construction Phase	^

EIA Ref.	EM&A Log Ref	Recommended Mitigation Measures (What Measures)	Objectives of the recommended Measures & Main Concerns to address (What Requirements)	Who to implement the measures? (Who)	Location of the measures (Where)	When to Implement the measures? (When)	Implementation Status
		works adjacent to all retained trees, including trees in Contractor's works areas. A detailed tree survey will be carried out for the Tree Removal Application (TRA) process which will be carried out at the later detailed design stage of the Project. The detailed tree survey will propose which trees should be retained, transplanted or felled and will include details of tree protection measures for those trees to be retained.					
S.12.D9 MM5	LV4- DP10	Tree Transplantation – Trees unavoidably affected by the Project works should be transplanted where practical. Trees should be transplanted straight to their final receptor site and not held in a temporary nursery as far as possible. A detailed Tree Transplanting Specification shall be provided in the Contract Specification, where applicable. Sufficient time for necessary tree root and crown preparation periods shall be allowed in the project programme. A detailed transplanting proposal will be submitted to relevant government departments for approval in accordance with ETWBTC 2/2004 and 3/2006 and final locations of transplanted trees should be agreed prior to commencement of the work. For trees associated with highways e.g. roadside planting along highways, that are unavoidably affected and should be transplanted, HyD HQ/GN/13 'Interim Guidelines for Tree Transplanting Works under Highways Department's Vegetation Maintenance Ambit' should be	Transplant Trees where suitable for transplantation	Government/ Detailed Design Consultant/ Contractor	<u>Onsite where possible.</u> <u>Otherwise consider offsite locations</u>	Prior to Construction, Construction Phase & Maintenance in Operation Phase	N/A

EIA Ref.	EM&A Log Ref	Recommended Mitigation Measures (What Measures)	Objectives of the recommended Measures & Main Concerns to address (What Requirements)	Who to implement the measures? (Who)	Location of the measures (Where)	When to Implement the measures? (When)	Implementation Status
		referred to.					
S.12.D9 MM6	LV5- DP10	<p>Slope Landscaping – Site formation should be reduced as far as possible. Seeding of modified slopes should be done as soon as grading works are completed to prevent erosion and subsequent loss of landscape resources and character. Woodland tree seedlings and/ or shrubs should be planted where slope gradient and site conditions allow.</p> <p>In addition, landscape planting should be provided for the retaining structures associated with modified slopes where conditions allow. All slope landscaping works should comply with GEO Publication No. 1/2011-Technical Guidelines on Landscape Treatment for Slopes.</p>	<p>To avoid substantial slope cutting and fill slopes.</p> <p>To prevent erosion and subsequent loss of landscape resources and character.</p> <p>To ensure man-made slopes are as visually amenable as possible.</p>	Government/ Detailed Design Consultant/ Contractor	<u>Onsite</u>	Prior to Construction, Construction Phase & Maintenance in Operation Phase	N/A
S.12.D9 MM7	LV6- DP10	<p>Compensatory Planting – Compensatory tree planting for felled trees shall be provided to the satisfaction of relevant Government departments. Required numbers and locations of compensatory trees shall be determined and agreed separately with Government during the Tree Removal Application process under ETWBTC 3/2006.</p> <p>Compensatory planting is proposed at the potential open areas such as open spaces, amenity areas, open areas of the streetscapes, as well as the open areas within development lots.</p> <p>Compensatory planting for shrubs should be considered in suitable locations. Native species such as <i>Melastoma malabathricum</i>, <i>Diospyros vaccinioides</i>, <i>Gardenia jasminoides</i>, <i>Ixora chinensis</i>, <i>Ligustrum sinense</i>, <i>Litsea rotundifolia</i>, <i>Melastoma</i></p>	Compensate for trees and shrubs lost due to the Project.	Government/ Detailed Design Consultant/ Contractor	<u>Onsite where possible.</u> <u>Otherwise consider offsite locations</u>	Prior to Construction, Construction Phase & Maintenance in Operation Phase	N/A

EIA Ref.	EM&A Log Ref	Recommended Mitigation Measures (What Measures)	Objectives of the recommended Measures & Main Concerns to address (What Requirements)	Who to implement the measures? (Who)	Location of the measures (Where)	When to Implement the measures? (When)	Implementation Status
		<i>dodecandrum, Atalantia buxifolia, Rhodomyrtus tomentosa, Rhapsiolepis indica, and Rhododendron simsii</i> are suggested.					
S.12.D9 MM8	LV7- DP10	<p>Woodland Compensatory Planting –Specific Woodland compensatory planting is proposed for any areas of quality woodland that are unavoidably affected by the Project. The location and design of the woodland compensatory planting will principally be within habitats of lower value such as upland grassland. The proposed locations are identified, for example, on the foothills of Tai Shek Mo, and on the higher ground of Fung Kong Shan in KTN NDA; along Fanling Bypass; and a small area in the northern FLN NDA.</p> <p>The intention of the compensatory woodland will be to recreate areas of quality woodland, not necessarily to compensate for loss of trees on a like for like basis (See E18 & E27 also).</p> <p>Native tree species are suggested for planting in the appropriate locations, including <i>Ailanthus fordii</i>, <i>Bischofia javanica</i>, <i>Castanopsis fissa</i>, <i>Celtis sinensis</i>, <i>Cinnamomum burmannii</i>, <i>Cinnamomum camphora</i>, <i>Xanthoxylum avicennae</i>, <i>Hibiscus tiliaceus</i>, <i>Liquidambar formosana</i>, <i>Sapium discolor</i>, <i>Schefflera heptaphylla</i> and <i>Ilex rotunda</i>. In addition some understory vegetation may be planted including shrubs such as <i>Atalantia buxifolia</i>, <i>Diospyros vaccinioides</i>, <i>Gardenia jasminoides</i>, <i>Ixora chinensis</i>, <i>Ligustrum sinense</i>, <i>Litsea rotundifolia</i>, <i>Melastoma malabathricum</i>, <i>Melastoma dodecandrum</i>, <i>Rhodomyrtus tomentosa</i>,</p>	Reprovide areas of woodland to compensate for those areas of quality woodland lost.	Project Proponent/ Detailed Design Consultant/ Contractor/ Maintenance Authority	<u><i>In areas identified in the EIA Landscape Mitigation Plans and as agreed with AFCD</i></u>	Prior to Construction, Construction Phase & Maintenance in Operation Phase	N/A

EIA Ref.	EM&A Log Ref	Recommended Mitigation Measures (What Measures)	Objectives of the recommended Measures & Main Concerns to address (What Requirements)	Who to implement the measures? (Who)	Location of the measures (Where)	When to Implement the measures? (When)	Implementation Status
		<i>Raphiolepis indica, and Rhododendron simsii.</i> <i>The area allocated for compensatory woodland planting allows in part for the fact that it will take some time for the compensatory planting to achieve the landscape and ecological function and value of the area to be lost. In addition, it allows for the fact that not all of the areas identified for planting will prove to be plantable, by virtue of topography and ground conditions and, especially, because though the areas identified are largely grassland it is inevitable that these areas will already support some patches of trees and shrubs which would be inappropriate for further planting.</i>					
S.12.D9 MM9	LV8- DP10	Vertical Greening – Planting of climbers to grow up vertical surfaces were appropriate (e.g. viaduct piers, noise barriers).	Soften hard surfaces and facilities	Government/ Detailed Design Consultant/ Contractor	<u>On appropriate structures</u>	Prior to Construction, Construction Phase & Maintenance in Operation Phase	N/A
S.12.D9 MM11	LV9- DP10	Screen Planting – Tall screen/buffer trees and shrubs should be planted. This measure may additionally form part of the compensatory planting.	To screen proposed structures such as roads and buildings. Improve compatibility with the surrounding environment and create a pleasant pedestrian environment	Government/ Detailed Design Consultant/ Contractor	<u>Along roads, around suitable built structures, or around VSRs to contain their view out to the NDA structures.</u>	Prior to Construction, Construction Phase & Maintenance in Operation Phase	N/A
S.12.D9M	LV10-	Road Greening –For viaducts, soft landscaping should be provided to	To soften the hard, straight	Government/	<u>On viaducts or</u>	Prior to Construction,	N/A

EIA Ref.	EM&A Log Ref	Recommended Mitigation Measures (What Measures)	Objectives of the recommended Measures & Main Concerns to address (What Requirements)	Who to implement the measures? (Who)	Location of the measures (Where)	When to Implement the measures? (When)	Implementation Status
M12	DP10	soften the hard, straight edges (for climbers used to cover the vertical, hard surfaces of the piers – see MM9 Vertical Greening) and shade tolerant plants should be planted, where light is sufficient, to improve aesthetic value of areas under viaducts. Both at grade planting and use of elevated planters should be considered for the soft landscaping of viaducts, taking into account the preference to minimize the overall viaduct bulk and integrate architectural forms and textural finishes which improve aesthetics. For at grade roads, planting should be considered along central dividers and on road islands e.g. in the middle of roundabouts. (Roadside planting i.e. at the road edge and not in the central divider or road island, is considered part of Screen Planting)	edges and provide greening along roads.	Detailed Design Consultant/ Contractor	<u>along roads.</u>	Construction Phase & Maintenance in Operation Phase	
S.12.D9 MM14.3	LV11- DP10	Enhancement Planting along Embankment - For channelized watercourses, if these are modified, the Drainage Services Department Practice Note No.1/2005 – Guidelines on Environmental Considerations for River Channel Design, should be considered and appropriate mitigation measures included ensuring the new watercourses match the existing as far as possible. Measures can include enhancement planting to upgrade the channels as appropriate, including consideration of wetland planting along embankments where appropriate; as well as consideration of the best materials for the channel lining (e.g. gabion). All measures must also ensure any necessary maintenance work can be carried out and	Minimize the necessity of watercourse modification, protect watercourses where possible and enhance channelized watercourses	Government/ Detailed Design Consultant/ Contractor	<u>Channelized</u> <u>watercourse,</u> <u>particularly the</u> <u>Ma Wat River</u> <u>Channel</u> <u>Diversion</u>	Prior to Construction, Construction Phase & Maintenance in Operation Phase	N/A

EIA Ref.	EM&A Log Ref	Recommended Mitigation Measures (What Measures)	Objectives of the recommended Measures & Main Concerns to address (What Requirements)	Who to implement the measures? (Who)	Location of the measures (Where)	When to Implement the measures? (When)	Implementation Status
		that the channel meets all its requirements for water flow, etc. For example, a stretch of the Ma Wat River Channel in the south of FLN NDA will have to be diverted for the construction of the Fanling Bypass Eastern Section. This measure will be particularly relevant in this area.					
Landscape and Visual (Construction)							
S.12.D9 MM16	LV12- DP10	Screen Hoarding –Screen hoarding shall be erected along areas of the construction works site boundary where the works site borders publically accessible routes and/or is close to visually sensitive receivers (VSRs). It is proposed that the screening be compatible with the surrounding environment and where possible, non-reflective, recessive colours be used. Any works areas near the ecological sensitive areas should erect 2m high dull green site boundary fence. Details can refer to the ecological impact assessment (Chapter 13 of the EIA report).	To screen undesirable views of the works site.	Contractor	<u>Throughout NDAs</u>	Construction Phase	^
S.12.D9 MM17	LV13- DP10	Light Control – Construction day and night time lighting should be controlled to minimize glare impact to adjacent VSRs during the Construction phase. Street and night time lighting shall also be controlled to minimize glare impact to adjacent VSRs during the operation phase.	To minimize glare impact to adjacent VSRs	Government / Contractor	<u>Throughout NDAs</u>	Construction and Operation phases	^
Ecology (Detailed Design, Construction and Operational Phases)							
S13.8	E1- DP10	Use opaque, non-transparent, non-reflective noise barriers. Unnecessary lighting should be avoided.	Minimize mortality impacts on birds.	Detailed Design Consultant/	<u>Throughout NDAs</u>	Detailed design, construction and	^

EIA Ref.	EM&A Log Ref	Recommended Mitigation Measures (What Measures)	Objectives of the recommended Measures & Main Concerns to address (What Requirements)	Who to implement the measures? (Who)	Location of the measures (Where)	When to Implement the measures? (When)	Implementation Status
				Contractor Maintenance Authority.		Operation phases.	
Ecology (Construction Phase)							
S13.9	E3-DP10	Lower reaches of Siu Hang San Tsuen Stream to have 10m wide vegetated buffer in Open Space Zone D1-3 and Fanling Bypass to cross stream on viaduct.	Minimize impacts on Siu Hang San Tsuen Stream and stream fauna.	Contractor.	<u>FLN area D1-3.</u>	Construction phase.	N/A
S.13.9	E4-DP10	Design and erection of 2m high solid dull green site barrier fence between active works areas and all areas/habitats of ecological importance.	Minimize dust, disturbance, mortality and other adverse ecological impacts on habitats, flora and fauna. Measures to minimize flight-line impacts to birds, especially breeding ardeids.	Contractor.	<u>Interface between areas/habitats of ecological importance and works areas (all of the north side of the Bypass works areas west of interchange with Sha Tau Kok Road).</u>	Construction phase.	N/A
Cultural Heritage (Construction Phase)							
S11.6.2	CH4-DP10	<u>Conducting Construction Vibration Monitoring and Structural Strengthening Measures</u> Construction vibration monitoring and structural strengthening measures	To minimize the potential impacts during Construction phase on any	Contractor.	<u>Identified potential vibration impacted built</u>	Construction phase, with details specified in baseline condition	N/A

EIA Ref.	EM&A Log Ref	Recommended Mitigation Measures (What Measures)	Objectives of the recommended Measures & Main Concerns to address (What Requirements)	Who to implement the measures? (Who)	Location of the measures (Where)	When to Implement the measures? (When)	Implementation Status
		should be conducted during Construction phase based on the assessment result of baseline condition survey and baseline vibration impact assessment, so as to ensure the construction performance meets with the vibration standard stated in the EIA report.	identified potential vibration impacted built heritage features		<i>heritage features</i>	survey and baseline vibration impact assessment,	
<i>DPI2-Reprovision of temporary wholesale market in FLN NDA</i>							
<i>Landscape and Visual (Detailed Design, Prior to Construction, Construction and Operational Phases)</i>							
S.12.D9	LV1-DP12	General Good Practice Measures - For areas unavoidably disturbed by the Project on a short term basis e.g. works areas, the general principle to try and restore these to their former state to suit future land use, should be adhered to. With regard to topsoil, where identified, it should be stripped, treated appropriately, and where suitable and practical stored for re-use in the construction of the soft landscape works such as roadside amenity strips, and open space sites.		Detailed design consultant/ Contractor	Throughout NDAs,	Prior to Construction, Construction & for all planting, this should be installed as soon as the areas become available, to achieve early establishment	N/A
S.12.D9 MM1	LV2-DP12	Minimum Topographical Change –To minimize landscape and visual impacts, the footprint and elevation of such elements should be optimized to reduce topographical/ landform changes, as well as reduce land take and interference with natural terrain. Where there is a need to significantly cut into the existing landform, retaining walls should be considered as well as cut slopes, to minimize landform changes and land resumption, while also considering visual amenity. Earthworks and	Reduce topographical changes and minimize land resumption	Government / Detailed Design Consultant/ Contractor	Throughout NDAs, particularly for reservoirs	Prior to Construction	N/A

EIA Ref.	EM&A Log Ref	Recommended Mitigation Measures (What Measures)	Objectives of the recommended Measures & Main Concerns to address (What Requirements)	Who to implement the measures? (Who)	Location of the measures (Where)	When to Implement the measures? (When)	Implementation Status
		engineered slopes should be designed to be a visually interesting landform, compatible with the surrounding landscape and to mimic the natural contouring and terrain e.g. introduction and continuation of natural features such as spurs and ridges where appropriate, to support assimilation with the hillside setting.					
S.12.D9 MM2	LV3- DP12	Detailed Design (Visual) –The footprint and massing of development components and the works area should also be kept to a practical minimum and the detailed design of development components for Construction phase should follow the Sustainable Building Design Guidelines. The form, textures, finishes and colours of the proposed development components should aim to be compatible with the existing surroundings. To improve visual amenity designs should be aesthetically pleasing and treatment of structures also improve visual amenity. For example, natural building materials such as stone and timber, should be considered for architectural features, and light earthy tone colours such as shades of green, shades of grey, shades of brown and off-white should also be considered to reduce the visibility of the development components, including all roadwork, buildings and noise barriers. In addition, the design of structures should consider green roofs were feasible, following stated guidelines. All Noise barriers, particularly noise barriers but also any barriers	Improve visual amenity of the new buildings, NDAs in general and integrate as best possible into the surrounding landscape	Detailed Design Consultant	Throughout NDAs	Prior to Construction	N/A

EIA Ref.	EM&A Log Ref	Recommended Mitigation Measures (What Measures)	Objectives of the recommended Measures & Main Concerns to address (What Requirements)	Who to implement the measures? (Who)	Location of the measures (Where)	When to Implement the measures? (When)	Implementation Status
		<p>proposed for ecological impact mitigation, should be kept to a practical minimum, and be of such a design as to integrate as well as possible into the surrounding visual context and be as low as practical to minimize blocking views. Noise barrier design, including vertical, cantilever or curved, and noise enclosures including semi-enclosure and full enclosure, at grade and/ or elevated, should follow the guidelines stated.</p> <p>Construction time frame should also be considered and designs seek to keep it to a practical minimum.</p>					
S.12.D9 MM4	LV4- DP12	<p>Tree Protection & Preservation – Existing trees to be retained within the Project Site should be carefully protected during construction. In particular OVTs will be preserved according to ETWB Technical Circular (Works) No. 29/2004. Detailed Tree Protection Specification shall be provided in the Contract Specification. Under this specification, the Contractor shall be required to submit, for approval, a detailed working method statement for the protection of trees prior to undertaking any works adjacent to all retained trees, including trees in Contractor's works areas.</p> <p>A detailed tree survey will be carried out for the Tree Removal Application (TRA) process which will be carried out at the later detailed design stage of the Project. The detailed tree survey will propose which</p>	Protect and Preserve Trees	Government / Detailed Design Consultant/ Contractor	Onsite	Prior to Construction and Construction Phase	N/A

EIA Ref.	EM&A Log Ref	Recommended Mitigation Measures (What Measures)	Objectives of the recommended Measures & Main Concerns to address (What Requirements)	Who to implement the measures? (Who)	Location of the measures (Where)	When to Implement the measures? (When)	Implementation Status
		trees should be retained, transplanted or felled and will include details of tree protection measures for those trees to be retained.					
S.12.D9 MM5	LV5- DP12	<p>Tree Transplantation – Trees unavoidably affected by the Project works should be transplanted where practical. Trees should be transplanted straight to their final receptor site and not held in a temporary nursery as far as possible. A detailed Tree Transplanting Specification shall be provided in the Contract Specification, where applicable. Sufficient time for necessary tree root and crown preparation periods shall be allowed in the project programme.</p> <p>A detailed transplanting proposal will be submitted to relevant government departments for approval in accordance with ETWBTC 2/2004 and 3/2006 and final locations of transplanted trees should be agreed prior to commencement of the work.</p> <p>For trees associated with highways e.g. roadside planting along highways, that are unavoidably affected and should be transplanted, HyD HQ/GN/13 'Interim Guidelines for Tree Transplanting Works under Highways Department's Vegetation Maintenance Ambit' should be referred to.</p>	Transplant Trees where suitable for transplantation	Government / Detailed Design Consultant/ Contractor	Onsite where possible. Otherwise consider offsite locations	Prior to Construction, Construction Phase & Maintenance in Operation Phase	N/A
S.12.D9 MM6	LV6- DP12	<p>Slope Landscaping – Site formation should be reduced as far as possible.</p> <p>Seeding of modified slopes should be done as soon as grading works are</p>	To avoid substantial slope cutting and fill slopes.	Government / Detailed Design	Onsite	Prior to Construction, Construction Phase &	N/A

EIA Ref.	EM&A Log Ref	Recommended Mitigation Measures (What Measures)	Objectives of the recommended Measures & Main Concerns to address (What Requirements)	Who to implement the measures? (Who)	Location of the measures (Where)	When to Implement the measures? (When)	Implementation Status
		<p>completed to prevent erosion and subsequent loss of landscape resources and character. Woodland tree seedlings and/ or shrubs should be planted where slope gradient and site conditions allow.</p> <p>In addition, landscape planting should be provided for the retaining structures associated with modified slopes where conditions allow. All slope landscaping works should comply with GEO Publication No. 1/2011-Technical Guidelines on Landscape Treatment for Slopes.</p>	<p>To prevent erosion and subsequent loss of landscape resources and character.</p> <p>To ensure man-made slopes are as visually amenable as possible.</p>	Consultant/ Contractor		Maintenance in Operation Phase	
S.12.D9 MM7	LV7- DP12	<p>Compensatory Planting – Compensatory tree planting for felled trees shall be provided to the satisfaction of relevant Government departments. Required numbers and locations of compensatory trees shall be determined and agreed separately with Government during the Tree Removal Application process under ETWBTC 3/2006.</p> <p>Compensatory planting is proposed at the potential open areas such as open spaces, amenity areas, open areas of the streetscapes, as well as the open areas within development lots.</p> <p>Compensatory planting for shrubs should be considered in suitable locations. Native species such as <i>Melastoma malabathricum</i>, <i>Diospyros vaccinioides</i>, <i>Gardenia jasminoides</i>, <i>Ixora chinensis</i>, <i>Ligustrum sinense</i>, <i>Litsea rotundifolia</i>, <i>Melastoma dodecandrum</i>, <i>Atalantia buxifolia</i>,</p>	Compensate for trees and shrubs lost due to the Project.	Government / Detailed Design Consultant/ Contractor	Onsite where possible. Otherwise consider offsite locations	Prior to Construction, Construction Phase & Maintenance in Operation Phase	N/A

EIA Ref.	EM&A Log Ref	Recommended Mitigation Measures (What Measures)	Objectives of the recommended Measures & Main Concerns to address (What Requirements)	Who to implement the measures? (Who)	Location of the measures (Where)	When to Implement the measures? (When)	Implementation Status
		<i>Rhodomyrtus tomentosa</i> , <i>Rhaphiolepis indica</i> , and <i>Rhododendron simsii</i> are suggested.					
S.12.D9 MM11	LV8- DP12	Screen Planting – Tall screen/buffer trees and shrubs should be planted. This measure may additionally form part of the compensatory planting	To screen proposed structures such as roads and buildings. Improve compatibility with the surrounding environment and create a pleasant pedestrian environment	Government / Detailed Design Consultant/ Contractor	Along roads, around suitable built structures, or around VSRs to contain their view out to the NDA structures.	Prior to Construction, Construction Phase & Maintenance in Operation Phase	N/A
Landscape and Visual (Construction)							
S.12.D9 MM16	LV9- DP12	Screen Hoarding –Screen hoarding shall be erected along areas of the construction works site boundary where the works site borders publically accessible routes and/or is close to visually sensitive receivers (VSRs). It is proposed that the screening be compatible with the surrounding environment and where possible, nonreflective, recessive colours be used. Any works areas near the ecological sensitive areas should erect 2m high dull green site boundary fence. Details can refer to the ecological impact assessment (Chapter 13 of the EIA report).	To screen undesirable views of the works site.	Contractor	Throughout NDAs	Construction Phase	N/A

EIA Ref.	EM&A Log Ref	Recommended Mitigation Measures (What Measures)	Objectives of the recommended Measures & Main Concerns to address (What Requirements)	Who to implement the measures? (Who)	Location of the measures (Where)	When to Implement the measures? (When)	Implementation Status
S.12.D9 MM17	LV10- DP12	Light Control – Construction day and night time lighting should be controlled to minimize glare impact to adjacent VSRs during the Construction phase. Street and night time lighting shall also be controlled to minimize glare impact to adjacent VSRs during the operation phase.	To minimize glare impact to adjacent VSRs	Government / Contractor	Throughout NDAs	Construction and Operation Phases	N/A

Implementation status:

- ^ Mitigation measure was fully implemented
- * Observation/reminder was made during site audit but improved/rectified by the contractor
- # Observation/reminder was made during site audit but not yet improved/rectified by the contractor
- X Non-compliance of mitigation measure
- Non-compliance but rectified by the contractor

N/A Not Applicable at this stage as no such site activities were conducted in the reporting period

APPENDIX R
WASTE GENERATION IN THE
REPORTING MONTH

Name of Department: Civil Engineering and Development Department

Monthly Summary Waste Flow Table for 2023

Month	Actual Quantities of Inert C&D Materials Generated Monthly						Actual Quantities of C&D Wastes Generated Monthly				
	Total Quantity Generated	Hard Rock and Large Broken Concrete (a)	Reused in the Contract (b)	Reused in Other Projects (c)	Disposed as Public Fill (d)	Imported Fill (e)	Metals	Paper / Cardboard Packaging	Plastics (see Note 3)	Chemical Waste	Others, e.g. general refuse
	(in '000m ³)	(in '000m ³)	(in '000m ³)	(in '000m ³)	(in '000m ³)	(in '000m ³)	(in '000kg)	(in '000kg)	(in '000kg)	(in '000kg)	(in '000m ³)
January	3.628	0.000	2.500	0.000	1.128	6.425	2.904	0.000	0.004	0.000	0.571
February											
March											
April											
May											
June											
Sub-total	3.628	0.000	2.500	0.000	1.128	6.425	2.904	0.000	0.004	0.000	0.571
July											
August											
September											
October											
November											
December											
Total	3.628	0.000	2.500	0.000	1.128	6.425	2.904	0.000	0.004	0.000	0.571

Forecast of Total Quantities of C&D Materials to be Generated from the Contract*										
Total Quantity Generated	Hard Rock and Large Broken Concrete	Reused in the Contract	Reused in Other Projects	Disposed as Public Fill	Imported Fill	Metals	Paper / Cardboard Packaging	Plastics (see Note 3)	Chemical Waste	Others, e.g. general refuse
(in '000m ³)	(in '000m ³)	(in '000m ³)	(in '000m ³)	(in '000m ³)	(in '000m ³)	(in '000kg)	(in '000kg)	(in '000kg)	(in '000kg)	(in '000m ³)
1,310.619	300.000	1,010.619	0.000	0.000	0.000	20.000	10.000	20.000	0.500	10.000

- Notes: (1) The performance target are given in PS Clause 1.115(14)
(2) The waste flow table shall also include C&D materials that are specified in the Contract to be imported for use at the Site.
(3) Plastics refer to plastic bottles/containers, plastic sheets/foam from packaging material
(4) The Contractor shall also submit the latest forecast of the amount of C&D materials expected to be generated from the Works, together with a break down of the nature where the total amount of C&D materials expected to be generated from the Works is equal to or exceeding 50,000m³.
(5) Conversion factors for reporting purpose:
in-situ: rock = 2.5 tonnes/m³; soil = 2.0 tonnes/m³
excavated: rock = 2.0 tonnes/m³; soil = 1.8 tonnes/m³
broken concrete and bitumen = 2.4 tonnes/m³
C&D Waste = 0.9 tonnes/m³
Slurry = 1.0 tonnes/m³
(6) Numbers are rounded off to the nearest three decimal places
* Forecast
(7) Total Quantity Generated = a+b+c+d



俊和 - 群利聯營體
CW - KL JV

Name of Department: CEDD

Appendix F

Contract No.: ND/2019/02

Year **2023**

Waste Flow Table

Month	Total Quantity Generated (a) = (c)+(d)+(e) (in tonnes)	Actual Quantities of Inert C&D Materials Generated Monthly					Actual Quantities of Non-Inert C&D Wastes Generated Monthly				
		Hard Rock and Large Broken Concrete (b)	Reused in the Contract (c)	Reused in other Projects (d)	Disposed as Public Fill* (e)	Imported Fill (f)	Metals	Paper/ cardboard packaging	Plastics (see Note 2)	Chemical Waste	Others, e.g. general refuse#
		(in tonnes)	(in tonnes)	(in tonnes)	(in tonnes)	(in tonnes)	(in tonnes)	(in tonnes)	(in tonnes)	(in tonnes)	(in tonnes)
Jan	3,700.28	0.00	0.00	3,700.28	0.00	0.00	0.00	0.00	0.00	0.00	126.34
Feb											
Mar											
Apr											
May											
June											
Sub-total	3,700.28	0.00	0.00	3,700.28	0.00	0.00	0.00	0.00	0.00	0.00	126.34
July											
Aug											
Sept											
Oct											
Nov											
Dec											
Sub-total	0.00	0.00	0.00	0.00	0.00	0.00	0.00	0.00	0.00	0.00	0.00
Total	3,700.28	0.00	0.00	3,700.28	0.00	0.00	0.00	0.00	0.00	0.00	126.34

Notes:

- (1) The waste flow table shall also include C&D materials that are specified in the Contract to be imported for use at the Site.
- (2) Plastics refer to plastic bottles/containers, plastic sheets/foam from packaging material.
- (3) Broken concrete for recycling into aggregates.

Forecast of Total Quantities of C&D Materials to be Generated from the ND/2019/02											
Forecast Made at the End of the Project	Total Quantity Generated	Hard Rock & Large Broken Concrete	Reused in the Contract	Reused in other Projects	Disposed as Public Fill	Imported Fill	Metals	Paper/ cardboard packaging	Plastics	Chemicals Waste	Others, e.g. general refuse
									(see Note 2)		
	(in tonnes)	(in tonnes)	(in tonnes)	(in tonnes)	(in tonnes)	(in tonnes)	(in tonnes)	(in tonnes)	(in tonnes)	(in tonnes)	(in tonnes)
Total:	234,210	8,400	2,500	0	231,710	600	100	1.0	0.5	0.5	375

Name of Department: CEDD

Monthly Summary Waste Flow Table for 2023 (Year)

Month	Actual Quantities of Inert C&D Materials Generated Monthly						Actual Quantities of C&D Wastes Generated Monthly				
	Total Quantity Generated	Hard Rock and Large Broken Concrete	Reused in the Contract	Reused in other Projects	Disposed as Public Fill	Imported Fill*	Metals	Paper/ cardboard packaging	Plastics (see Note 3)	Chemical Waste	Others, e.g. general refuse
	(in '000m ³)	(in '000m ³)	(in '000m ³)	(in '000m ³)	(in '000m ³)	(in '000m ³)	(in '000 kg)	(in '000kg)	(in '000kg)	(in '000kg)	(in '000m ³)
Jan	0.24082	0	0	0.16613	0.07469	0	0	0	0	0	0
Feb											
Mar											
Apr											
May											
Jun											
Sub-Total	0.24082	0	0	0.16613	0.07469	0	0	0	0	0	0
Jul											
Aug											
Sep											
Oct											
Nov											
Dec											
Total	0.24082	0	0	0.16613	0.07469	0	0	0	0	0	0

*Remark: Imported Fill not taken into account of Total Quantity Generated

#Revised Figure

Sang Hing – Kuly Joint Venture

Contract No.: ND/2019/03

Kwu Tung North and Fanling North New Development Areas, Phase 1:

Development of Long Valley Nature Park

Forecast of Total Quantities of C&D Materials to be Generated from the Contract*										
Total Quantity Generated (in '000m ³)	Hard Rock and Large Broken Concrete (in '000m ³)	Reused in the Contract (in '000m ³)	Reused in other Projects (in '000m ³)	Disposed as Public Fill (in '000m ³)	Imported Fill (in '000m ³)	Metals (in '000 kg)	Paper/ cardboard packaging (in '000kg)	Plastics (see Note 3) (in '000kg)	Chemical Waste (in '000kg)	Others, e.g. general refuse (in '000m ³)
9	2	1	1	6	10	3	3	1	1	3

*Remark: Figure to be revised if necessary

Notes:

- (1) The performance targets are given in ETWB Technical Circular PS Clause 6(14).
 - (2) The waste flow table shall also include C&D materials that are specified in the Contract to be imported for use at the Site.
 - (3) Plastics refer to plastic bottles/containers, plastic sheets/foam from packaging material
 - (4) The Contractor shall also submit the latest forecast of the total amount of C&D materials expected to be generated from the Works, together with a breakdown of the nature where the total amount of C&D materials expected to be generated from the Works is equal to or exceeding 50,000 m³. (ETWB Technical Circular PS Clause 5(4)(b) refers).
- [Delete Note (4) and the table above on the forecast, where inapplicable].

Monthly Summary Waste Flow Table for 2023 (Year)

Month	Total Quantity Generated	Actual Quantities of Inert C&D Materials Generated Monthly					Actual Quantities of Non-Inert C&D Wastes Generated Monthly				
		Hard Rock and Large Broken Concrete (a)	Reused in the Contract (b)	Reused in other Projects (c)	Disposed as Public Fill (d)	Imported Fill (e)	Metals (f)	Paper/ cardboard packaging (g)	Plastics (h)	Chemical Waste (i)	Others, e.g. general refuse (j)
	(in tonnes)	(in tonnes)	(in tonnes)	(in tonnes)	(in tonnes)	(in tonnes)	(in tonnes)	(in tonnes)	(in tonnes)	(in tonnes)	(in tonnes)
Jan	1,821.54	0.00	0.00	0.00	1,648.04	0.00	62.72	0.00	0.00	0.00	110.78
Feb											
Mar											
Apr											
May											
June											
Sub-total	1,821.54	0.00	0.00	0.00	1,648.04	0.00	0.00	0.00	0.00	0.00	110.78
July											
Aug											
Sept											
Oct											
Nov											
Dec											
Sub-total	0.00	0.00	0.00	0.00	0.00	0.00	0.00	0.00	0.00	0.00	0.00
Total	1,821.54	0.00	0.00	0.00	1,648.04	0.00	0.00	0.00	0.00	0.00	110.78

Notes:

- (1) The waste flow table shall also include C&D materials that are specified in the Contract to be imported for use at the Site.
- (2) Plastics refer to plastic bottles/containers, plastic sheets/foam from packaging material.
- (3) Broken concrete for recycling into aggregates.
- (4) Total quantity generated = a+b+c+d+e+f+g+h+i+j

Forecast of Total Quantities of C&D Materials to be Generated from the DCK JV											
Forecast Made at the End of the Project	Total Quantity Generated	Hard Rock & Large Broken Concrete	Reused in the Contract	Reused in other Projects	Disposed as Public Fill	Imported Fill	Metals	Paper/ cardboard packaging	Plastics	Chemicals Waste	Others, e.g. general refuse
	(in tonnes)	(in tonnes)	(in tonnes)	(in tonnes)	(in tonnes)	(in tonnes)	(in tonnes)	(in tonnes)	(see Note 3)	(in tonnes)	(in tonnes)
	141,782.30	0	10,000	20,000.00	60,000.00	32,200.00	80	0.8	0	1.5	19,500.00

Monthly Summary Waste Flow Table for 2023 (year)

Name of Person completing the record: Louise Poon (EO)

Project : Fanling North New Development Area, Phase 1: Fanling Bypass Eastern Section (Shung Him Tong to Kau Lung Hang)

Contract No.: ND/2019/05

Month	Actual Quantities of Inert C&D Materials Generated Monthly						Actual Quantities of C&D Wastes Generated Monthly					
	Total Quantity Generated (a) = (b)+ (c)+(d)+(e)	Hard Rock and Large Broken Concrete (b)	*Reused in the Contract (c)	Reused in other Projects (d)	Disposed as Public Fill (e)	Imported Fill (f)	Metals (g)	Paper/ cardboard packaging/ (h)	Plastics (i) (see Note 3)	Yard Waste (j)	Chemical Waste (k)	Others, e.g. general refuse (l)
	(in '000m ³)	(in '000m ³)	(in '000m ³)	(in '000m ³)	(in '000m ³)	(in '000m ³)	(in '000 kg)	(in '000kg)	(in '000kg)	(in '000kg)	(in '000kg)	(in '000 kg)
Jan-23	1.774	0.000	1.050	0.000	0.724	0.000	4.126	0.275	0.005	0.000	0.000	46.650
Feb-23												
Mar-23												
Apr-23												
May-23												
Jun-23												
Sub-total	1.774	0.000	1.050	0.000	0.724	0.000	4.126	0.275	0.005	0.000	0.000	46.650
Jul-23												
Aug-23												
Sep-23												
Oct-23												
Nov-23												
Dec-23												
Total in 2023	1.774	0.000	1.050	0.000	0.724	0.000	4.126	0.275	0.005	0.000	0.000	46.650
Total of the Project since 2020	109.012	0.000	25.665	2.857	80.490	5.110	141.830	9.707	3.825	782.813	24.882	3135.560

*Approx. estimation for each dump truck is 6m³/truck or 12 ton/truck

Total Quantity of Inert C&D Materials Generated: 109.012 (in '000m³) (a) = (b)+ (c)+(d)+(e)

Monthly Summary Waste Flow Table for 2023 (year)

Name of Person completing the record: KM LUI (EO)

Project : Fanling North New Development Area, Phase 1: Site Formation and Infrastructure Works

Contract No.: ND/2019/07

Month	Actual Quantities of Inert C&D Materials Generated Monthly						Actual Quantities of C&D Wastes Generated Monthly				
	Total Quantity Generated	Hard Rock and Large Broken Concrete (a)	Reused in the Contract (b)	Reused in other Projects (c)	Disposed as Public Fill (d)	Imported Fill	Metals	Paper/ cardboard packaging	Plastics (see Note 2)	Chemical Waste	Others, e.g. general refuse
	(in '000T)	(in '000T)	(in '000T)	(in '000T)	(in '000T)	(in '000T)	(in '000 kg)	(in '000kg)	(in '000kg)	(in '000kg)	(in '000 T)
Jan	0	0	0	0	0	0	0	0	0	0	0.018
Feb											
Mar											
Apr											
May											
Jun											
Sub-total	0.000	0.000	0.000	0.000	0.000	0.000	0.000	0.000	0.000	0.000	0.018
Jul											
Aug											
Sep											
Oct											
Nov											
Dec											
Total	5.309	0.000	1.514	0.000	3.795	150.047	0.017	1.763	0.025	212.240	5.667

- Notes:
- (1) The waste flow table shall also include C&D materials that are specified in the Contract to be imported for use at the Site.
 - (2) Plastics refer to plastic bottles/containers, plastic sheets/ foam from packaging materials.
 - (3) Broken concrete for recycling into aggregates.
 - (4) Total Quantity Generated = a+b+c+d..

APPENDIX S
COMPLAINT LOG

Appendix S - Complaint Log

Log Ref.	Location	Received Date	Details of Complaint	Investigation/ Mitigation Action	Status
COM-2020-07-01	Public Road at Portion 6a (ND/2019/01)	13 th July 2020	The EPD visit on 13 July 2020 was to respond the complaint received from the 2nd week in July regarding the dust problem in public road of Portion 6a. Mr. Tse (EPD) observed muddy wheel track on the public road, and he expressed that the public road should keep free of mud even it was inside the project area. He also advised BKRWJV (the Contractor) to clean up the muddy wheel track and provide rectified photos to him.	A designated person is provided at the ingress/egress for vehicle washing before the wheel washing facility is in use, this is to make sure all vehicle are free of mud before leaving the site. And, the designated person is also responsible for cleaning the public road if any mud is found on it.	Closed
COM-2020-11-01	Portion 4 and Portion 7 near Dills Corner Garden (ND/2019/01)	11 th November 2020	The EPD inspection at Portion 4 on 11 November 2020 was to respond the complaint regarding the dust problem near Dills Corner Garden referred by a District Council Member. No construction activities was carried out and no obvious dust emission was observed. EPD advised BKRWJV (the Contractor) to increase the height of temporary water barrier and install sprinklers on bare ground. Another EPD inspection was conducted on 26 November 2020 at	The height of temporary water barrier was increased at Portion 4. Sprinklers were installed on bare ground at Portion 4 and on top soil at Portion 7. Manual water spraying were provided regularly. Hydroseeding will be provided on soil surface at Portion 4 for long-term measures. Proper implementation of dust mitigation measures will be continuously reviewed and monitored to avoid potential dust impact on site.	Closed

Log Ref.	Location	Received Date	Details of Complaint	Investigation/ Mitigation Action	Status
			Portion 7 for the dust complaint. During inspection, no obvious dust emission was observed and potential dust may generate from top soil which appear to be dry. EPD advised the Contractor to install sprinklers on top soil for dust suppression.		
COM-2020-11-02	Works Area A & B (ND/2019/05)	27 th November 2020	The complainant complained about the noise generated from the alarm of scissors platform during works for PM's site accommodation on Sunday and called the police force. Police officer has checked that Construction Noise Permit has been applied for the construction work. Also, the complainant complained about the reflective blue color of roof material of site office.	Permit-to-Work system was properly implemented for works at restricted hours. The PME used have been checked in compliance with the valid Construction Noise Permit (CNP No.: GW-RN0788-20). Acoustics mats were erected between works area and noise sensitive receivers. Scissor platform or noisy work activities will be arranged and minimized to be used on Sunday or evening time on weekdays. Specific training for the quieter works arrangement was provided to workers. Also, the blue roof will be covered by non-reflective green roof material.	Closed
COM-2021-01-01	Ma Tso Lung Road (ND/2019/01)	7 th January 2021	A complaint regarding soil deposited on Ma Tso Lung Road was referred by EPD verbally.	No soil / mud deposit or mud track were observed along the Ma Tso Lung Road during investigation and site inspection between Contractor, the <i>Supervisor</i> , ET and IEC. The road condition of Ma Tso Lung Road will be closely monitored and the public road will be regularly cleaned if mud deposit was observed. Wheel washing facilities at every site entrance will be regularly monitored to ensure proper implementation of dust control measures.	Closed

Log Ref.	Location	Received Date	Details of Complaint	Investigation/ Mitigation Action	Status
COM-2021-01-02	Ma Tso Lung Road (Near L/P VD5622) (ND/2019/01)	13 th January 2021	A complaint was received from 1823 regarding the suspected odour emitted from muddy water discharged.	Water sample collected from the wastewater treatment facility was clear and no odour was detected. Sewage from chemical toilet was collected on a regular basis by licensed collector. Brownish wastewater was observed discharging upstream of the site from an unknown factory to the uncharted channel which may be potential source of the odour.	Closed
COM-2021-01-03	CTC Storage Yard (ND/2019/05)	22 nd January 2021	A complaint was referred from EPD regarding the noise generated before 7 a.m. on weekdays and machinery noise generated on Sunday from CTC Storage Yard.	No attendance record of workers working for CTC Storage Yard earlier than 8 a.m. and on Sunday (day of complaint) was recorded. To ensure strict compliance to Noise Control Ordinance and prevent noise nuisance to the nearby villages, the Contractor has implemented the following enhancement measures: 1. Issue a memo to the relevant sub-contractor on restricted working hour. 2. Conduct specific training to sub-contractor frontline supervisor and works. 3. Apply a construction noise permit for the suspected location.	Closed
COM-2021-01-04	Ho Sheung Heung (ND/2019/02)	28 th January 2021	A complaint was received from 1823 regarding an idling construction vehicle near Ho Sheung Heung to operate the engine for over 10	Ad-hoc training was provided to workers on switching off idling engines when awaiting on site. Poster for “Switching off idling engines” was posted at site entrance to alert workers on the	Closed

Log Ref.	Location	Received Date	Details of Complaint	Investigation/ Mitigation Action	Status
			minutes. Also, the complainant complained on noise nuisance from the speaker during meeting.	issue. For noise nuisance from the meeting, the speaker volume in the future event will be lower as much as possible.	
COM-2021-02-01	CTC Storage Yard (ND/2019/05)	4 th February 2021	A complaint was received from EPD call on 2 nd February 2021 regarding a noise complaint from a Tong Hang villager about noise from CTC storage yard at around 19:00 – 20:00 on 1 st February 2021.	The suspected cause of the complaint was the delivery of a rotary drilling rig by a tractor lorry arrived at CTC Storage Yard at around 19:00 at 1 st February 2021. The delivery time was restricted due to the oversized tractor lorry (width >2.4m and length protruded >1.4m at tractor tail). No loading and unloading was conducted during the time of complaint. For follow up action, the Contractor will apply Construction Noise Permit for any foreseeable delivery that may not be finished before restricted hours and will notify possible affected village representatives in advance.	Closed
COM-2021-02-02	CTC Storage Yard (ND/2019/05)	16 th February 2021	A complaint was received from EPD call on 10 th February 2021 regarding a noise complaint from a Tong Hang villager about some impact noise from CTC Storage yard at Sunday's daytime (7 th February 2021).	Under investigation, erection of chain link fence for separating works area and adjacent village house was conducted by a sub-contractor on 7 th February 2021 without notification to the Contractor. Sub-contractor has been reminded that any work within site area shall be conducted after instruction by the Contractor and permit-to-work system on restricted hours works shall be strictly followed.	Closed
COM-2021-02-03	CTC Storage Yard (ND/2019/05)	2 nd March 2021	A complaint was received from EPD call on 24 th February 2021 regarding a noise complaint from a Tong Hang villagers about some machinery noise	Further enhancement on erection of acoustics mats and mobile acoustics mat panels was conducted at strategic location at E1-01 for mitigation of the noise impact to the nearby	Closed

Log Ref.	Location	Received Date	Details of Complaint	Investigation/ Mitigation Action	Status
			and dust from CTC Storage yard. Joint site inspection of the Contractor, the <i>supervisor</i> and EPD was conducted on the same day for the bored piling at CTC Storage Yard and check on the noise and dust mitigation measures. EPD requested to enhance noise and dust mitigation measures for grabbing operation of the Rotary Drill Rig for construction of piles of E1-01.	sensitive receivers. Regular water spraying has been applied to suppress the dust from grabbing procedure and the skip.	
COM-2021-03-01	Ma Tso Lung Shun Yee San Tsuen (ND/2019/01)	1 st March 2021	A complaint was referred from EPD regarding fly-tipping of C&D waste near Ma Tso Lung Shun Yee San Tsuen and muddy public road.	Under investigation, the suspected site near Shun Yee San Tsuen was out of project site boundary. Internal trip ticket system was properly implemented for dump trucks transported from project site to other approved alternative disposal ground. Also, dump trucks were properly washed and mechanical cover of dump trucks were closed while leaving the site. For follow up action, banners and flags were displayed on site to promote the environmental protection awareness. Regular training was provided to remind the dump truck drivers that illegal dumping is strictly prohibited.	Closed
COM-2021-03-02	CTC Storage Yard (ND/2019/05)	15 th March 2021	A complaint was received from EPD call and an inspection by EPD was conducted on 9 th March 2021 regarding a dust complaint from a Tong Hang villager. The complainant	For follow up action, the Contractor provided training to remind frontline supervisors and workers to wet the auger before movement when it was dried for preventing any occasional situation that the auger was dried.	Closed

Log Ref.	Location	Received Date	Details of Complaint	Investigation/ Mitigation Action	Status
			complained that rotary drill rig shall be equipped with enclosure for dust control and rotary drill rig had exhaust disturbance. Also, the complainant requested to improve wheel washing at site entrance.	The Contractor provided training to brief frontline supervisor and the operators to prevent exhaust disturbance. Also, the drill rigs exhaust pipe shall not face to the public area. If it is avoidable, screens shall be arranged to divert the exhaust gas. An additional cut-off drain was constructed and notice signs were erected for notifying drivers to give wheel washing in front of the cut-off drains.	
COM-2021-03-03	Ma Tso Lung Road (ND/2019/01)	9 th April 2021	A complaint was referred from EPD on 23 March 2021 regarding muddy public access road along Ma Tso Lung Road.	The muddy access road was found generated from a nearby private factory where the access road is not hard paved. The Contractor arranged water browser to help clean up the section of road on 24 th and 25 th March 2021 respectively. Also, dump truck were properly washed at project site exit near Ma Tso Lung Road.	Closed
COM-2021-04-01	Long Valley, Kwu Tung (ND/2019/03)	9 th April 2021	A complaint was referred from EPD regarding to associated impacts arising from construction works at Long Valley Nature Park, causing nuisance and affecting the habitat and ecological value in Long Valley.	Construction works for development of Long Valley Nature Park are conducted according to the recommended mitigation measures stated in Habitat Creation and Management Plan. Wetland creation and restoration works are in progress which include provision of paddy field, turning abandoned agricultural lands into wet agricultural land and provision of open water habitat with bird island. Irrigation channel is under construction for provision of reliable water supply to farmland. For construction works, the following significant mitigation measures are implemented: 1. Provide noise barriers to minimize noise nuisance to adjacent field where Greater Painted-	Closed

Log Ref.	Location	Received Date	Details of Complaint	Investigation/ Mitigation Action	Status
				<p>snipe was found;</p> <p>2. Arrange concrete pump for concreting works to minimise noise impact;</p> <p>3. Provide water spraying on the exposed earth to dampen the dusty surface;</p> <p>4. Provide shade cloth to separate works area and marsh where Greater Painted-snipe were found;</p> <p>5. Demarcation of temporary vehicle access to prohibit vehicle across the farmland;</p> <p>6. Provide 2m dull green site boundary fence along Long Valley work areas; and</p> <p>7. Block the main accesses by temporary barrier to avoid human disturbance.</p>	
COM-2021-04-02	Close to junction of Ma Wat River and Ng Tung River (ND/2019/04, ND/2019/05, ND/2019/06)	23 rd April 2021	A complaint was referred from EPD regarding to suspected polluting effluent discharged from Ma Wat River near junction of Ma Wat River and Ng Tung River.	<p>Under investigation, muddy water was observed from a small stream of Ma Wat River which is outside project site boundary. Contractor's wastewater treatment facilities and mitigation measures on water quality were checked. Latest discharge monitoring results shows the discharge quality in compliance with the limit stated in the discharge licence.</p> <p>The following mitigation measures will keep implemented and inspected:</p> <p>1. Installation of silt curtain, geotextiles and concrete blocks for excavation works at Ng Tung River with regular inspection;</p> <p>2. Exposed slope paved with concrete to prevent muddy runoff;</p> <p>3. Setting up wastewater treatment plants at</p>	Closed

Log Ref.	Location	Received Date	Details of Complaint	Investigation/ Mitigation Action	Status
				<p>several locations of the site area;</p> <p>4. Bund/seal off works area near river and set up with dewatering system;</p> <p>5. Spare water pumps and sand bags for emergency use during heavy rain;</p> <p>6. Regular training to the operators of wastewater treatment facilities; and</p> <p>7. Regular checking and maintenance of the wastewater treatment facilities and desilting tank.</p>	
COM-2021-04-03	Near Shek Wu San Tsuen, Sheung Shui (ND/2019/04)	28 th April 2021	A complaint was referred from EPD regarding to construction dust arising from dump trucks from construction sites near Shek Wu San Tsuen.	<p>No obvious dust emission was observed during EPD inspection on 28th and 29th April 2021, However, potential dust impact may arise from sandy materials found on public road and exposed ground surface.</p> <p>For follow up action, soil debris were removed at public road. Water spraying was provided on the exposed ground surface. Also, all dump trucks are covered properly and wheel wash is provided before leaving site. Implemented of the mitigation measures will keep reviewed and monitored.</p>	Closed
COM-2021-05-01	Near Tong Hang section of Ma Wat River (ND/2019/05)	17 th May 2021	A complaint was referred from EPD regarding to suspected polluting effluent discharged from construction sites near Ma Wat River.	Under investigation, no pollution from works areas near Ma Wat River was observed. For wastewater pollution control, all wastewater treatment facilities have been setup at discharge points. According to the latest discharge monitoring results on April 2021, no non-compliance to limit set in discharge licence was recorded. Regular maintenance and services of the facilities have been conducted. Close monitoring	Closed

Log Ref.	Location	Received Date	Details of Complaint	Investigation/ Mitigation Action	Status
				with checklist has been conducted by operators of the facilities. Mitigation measures such as sealing gaps between concrete blocks/water barriers/pipe pile walls have been implemented to prevent leakage. Implementation of the mitigation measures will keep reviewed and closely monitored.	
COM-2021-09-01	Chau Tau Road near the CLP Chau Tau Substation (ND/2019/01)	2 nd September 2021	A complaint was referred by EPD and an inspection by EPD was conducted on 3 September 2021 regarding a muddy public access road at Chau Tau Road near the CLP Chau Tau Substation.	<p>Ad-hoc site inspection was conducted on 2 Sep 2021 at Chau Tau Road near the CLP Chau Tau Substation, no muddy wheel track or soil deposit was observed. No concrete lorry was observed using the Chau Tau Road near the CLP Chau Tau Substation.</p> <p>Concreting at Portion 5 was observed during EPD inspection on 3 September 2021, wheel washing bay and manual wheel washing was provided at site exit, all vehicles were properly washed and no muddy track was observed at Chau Tau Road.</p> <p>The Contractor has been implement following mitigation measure upon received the complaint:</p> <ul style="list-style-type: none"> • Rearranged the traffic route and informed the concrete lorry drivers not to use Chau Tau Road; • Keep monitoring the effectiveness of the wheel washing facilities at site exist; and • Clean up the public road immediately if soil deposit was observed. 	Closed

Log Ref.	Location	Received Date	Details of Complaint	Investigation/ Mitigation Action	Status
COM-2021-09-02	Not specified (ND/2019/01)	3 rd September 2021	A complaint was referred by EPD regarding C&D waste stored on site.	<p>Refer to the photos provided by the complainant, the mentioned C&D waste mainly felled trees mixed with general refuse and temporary stored within the site boundary, Ad-hoc site inspection was conducted by Contractor and RSS on 3rd September 2021, all C&D waste were stored within the site boundary, no odour perceived during site inspection.</p> <p>The Contractor has been implement following mitigation measure upon received the complaint:</p> <ul style="list-style-type: none"> • Sort out the non-inert waste from the felled trees; • Remove the general refuse if possible, otherwise, coved by tarpaulin sheet; and • Relocate or transport the yard waste to other places which are not easy visible by public. <p>Implementation of the mitigation measures will keep reviewed and closely monitored to ensure no adverse impact will be generated from the construction works of the Project.</p>	Closed
COM-2021-11-01	Close to Shek Wu San Tsuen (ND/2019/04)	3 rd November 2021	A complaint was referred from EPD on 22 th November 2021, about various issues including suspected environmental nuisances from the captioned Project from a member of public on 3 rd Nov 2021. He followed-up again on 19 th Nov 2021.	<p>Site inspection was conducted by contractor and EPD inspectors on 25th November 2021, no obvious dust emission was observed within site boundary. The potential dust impact may arise from sandy materials found at public road which is under DSD maintenance.</p> <p>Air quality monitoring was carried out at location FLN-DMS1 - Scattered Village</p>	Closed

Log Ref.	Location	Received Date	Details of Complaint	Investigation/ Mitigation Action	Status
				<p>Houses North of Proposed Potential Ecopark and Location FLN-DMS5 - Noble Hill near Shek Wu San Tsuen in accordance with the EM&A manual. With reference to the air quality monitoring data collected in Nov 2021, all monitoring data were complied with the action and limit level and no exceedance was recorded.</p> <p>The Contractor has been implement following mitigation measure upon received the complaint:</p> <ul style="list-style-type: none"> • 工程團隊亦已於接近民居並正在進行大型工程(例如建造大口徑樁)位置安裝了各種隔音屏障，例如在大型機器的發電機上加上隔音布、在圍板加上隔音屏障 • 增加自動灑水系統 	
COM-2021-12-01	On Kui Street along Ma Wat River (ND/2019/05)	13 rd December 2021	AECOM referred to public complaints received by 1823 on 13 December 2021 regarding "中鐵建保華聯營公司粉嶺地盤工人沖建築泥水落河 污染河道。"	<p>Refer to the photo attached in the above complaint, it is suspected that there were bentonite slurry leaking from the flexible pipe joint near works area of pier C2-01 and the cause of incident as blow:</p> <ul style="list-style-type: none"> • Tightness of flexible pipe joint • Worker's awareness and knowledge on proper handling of pipe leakage • Readiness of contingency tools and equipment for the pipe leakage <p>The Contractor has been implement following mitigation measure upon received the complaint:</p> <ul style="list-style-type: none"> • Doubling pipe clamps at each joint to strengthen the connection tightness and 	Closed

Log Ref.	Location	Received Date	Details of Complaint	Investigation/ Mitigation Action	Status
				seal <ul style="list-style-type: none"> • Briefing workers for proper spillage handling • Well readiness of contingency tools and equipment for handling of leakage • Designating responsible supervisor for regular pipeline condition check and monitoring • Daily inspection for pipeline condition by responsible supervisors before works • Erection of bunding/sandbags along the works area to effectively stop any potential leakage/surface runoff • Review and updated Environmental Management Plans (EMP) covering Site Specific Procedures for Muddy runoff/leakage Control (See CSF submission, ref. no. CSF/HSE/002115) on 21 Dec 2021 • Specific trainings of proper handling of leakage adjacent to the river/drainage for JV managerial and supervisory staff 	
COM-2022-01-01	Close to Shek Wu San Tsuen (ND/2019/04)	13 rd January 2022	A complaint was referred from EPD on 14 Jan 2022 from a public member alleged the captioned Project of “我們每個工作天都會受到高噪音和震動的影響，在沒有足夠的保障下，使近距離的民居十分擔心，屋裂有惡化跡象，兒童/長者難有	Contractor have carried out daily noise monitoring and vibration monitoring. No exceedance was recorded. The monitoring results are displayed on the notice board for easy reference. For noise control measures, QPME label are affixed to generators and acoustic noise barriers are mounted on powered mechanical equipments such as	Closed

Log Ref.	Location	Received Date	Details of Complaint	Investigation/ Mitigation Action	Status
			寧靜環境，成人在家中工作、兒童做功課在噪雜的環保下，難以適應，我們很希望受到合理的重視和改善，使實際環境不會太差。”	excavators, crawler cranes and vibration hammers and installed along hoarding to minimize noise nuisance to neighborhood. Based on the findings of investigation, no exceedance of noise and vibration monitoring was found. Contractor will ensure that the construction works carried out must comply with the condition stated in the Noise Control Ordinance and to implement mitigation measures proposed in the Project Implementation Schedule.	
COM-2022-01-02	Near Sheung Yue River (ND/2019/02)	28 th January 2022	A complaint was received from 1823 on 28 Jan 2022 regarding “在雙魚河河邊單車徑附近的工程，一個多月來，當工人沒有工作期間，所有機械都沒有熄匙，當機械運作時，產生很大的噪音及很多廢氣。理解工人有工作時，機械運作是正常，但一個月來工人沒工作時，機械依然運作，產生問題嚴重，要求部門跟進及處理。”	Investigation was conducted by contractor on 4 Feb 2022. All plants are turned off when awaiting more than 3 min. Dark smoke monitoring for the powered mechanical equipment had been carried out. No dark smoke was recorded. Based on the findings of investigation, no exceedance of noise and air monitoring was found. Follow-up Actions had been conducted on 4 Feb 2022. Mitigation measures are implemented. Dull green barriers are installed around active works areas to prevent dust emitted to the public. QPME is used to minimize noise nuisance to the neighbourhood. Specific environmental training about Noise and Smoke Control for Plants was provided to frontline staff on 4 Feb 2022. The frontline staff was reminded to switch off idling equipment for	Closed

Log Ref.	Location	Received Date	Details of Complaint	Investigation/ Mitigation Action	Status
				preventing recurrence of idling construction equipment awaiting on site, and carry out routine maintenance of plant and equipment for mitigating unwanted noise and air pollutant emissions.	
COM-2022-02-01	Ng Tung River (ND/2019/04)	17 th February 2022	<p>EPD received 2 complaints from members of public about suspected disposal of foam waste and illegal discharge from the captioned Project to Ng Tung River on 13 & 16 Feb 2022 respectively.</p> <p>Details of complaint case received on 13 Feb 2022: 「本人途經唔上水悟洞河近馬屎埔新村附近地盤發現河道有大量懷疑發泡膠影響何到魚類生物, 要求環境保護署或相關部門進行跟進」</p> <p>Details of complaint case received on 16 Feb 2022: 「2022年2月10日下午三時, 發現梧桐河面出現乳白色, 懷疑與附近工程泥漿水有關, 懷疑經雨水渠排出。」</p>	<p>Investigation was conducted by contractor. It is found that no foam has been used on site. No construction works was carried out during 9 Feb to 14 Feb 2022 at A3 piling platform as two suspected close contact cases for A3-02 piling platform team was found. The bored piling works and A3 piling platform welding works was suspended from 9 Feb 2022 and resumed on 14 Feb 2022 after the whole team received negative results.</p> <p>Mitigation measures are implemented, there is a silt curtain enclosing the opened workfronts and the openings of the A3 piling platform. Hence, the platform and other workfronts along the river have no discharge to the river.</p> <p>In addition, it is reported that suspected contaminated water was discharging to Ma Wat River from surrounding industrial buildings near C5 contract site.</p> <p>Based on the findings of investigation, no foam</p>	Closed

Log Ref.	Location	Received Date	Details of Complaint	Investigation/ Mitigation Action	Status
				has been used by on site and no suspected contaminated water was discharged from the project. Thus, the complaint cases are not caused by our project.	
COM-2022-03-01	Near Ho Sheung Heung (ND/2019/02)	2 nd March 2022	A complaint was received from EPD on 8 Mar 2022 from a public member regarding "投訴河上鄉鄉公所附近地盤的機器及吊雞車的難嗅氣味滋擾"	<p>Joint inspection for the issue was conducted by AECOM, Environmental team, Contractor on 9 March 2022 and no source of odour was found during the inspection. There was no major works. The area is for temporary soil storage. Only one excavator is at Portion 11. The excavator is well maintained and no bad smell is emitted. Moreover, all plants are checked before used. As per the contract requirement, project must use Euro V diesel in our plants, which is a cleaner fuel than industrial diesel and shall generate less odour. Project regularly conducts diesel sampling and testing to ensure that the used fuel is Euro V diesel. A diesel sampling for the excavator at Portion11 was also conducted on 9 March 2022.</p> <p>Based on the findings of investigation, all plants are well maintained and checked before use. Cleaner fuel is used for plants onsite. No odour was found. CW-KL JV mitigates air pollution from sources to reduce environmental nuisance to the neighbourhood.</p>	Closed
COM-2022-03-02	Near Ho Sheung Heung (ND/2019/02)	23 rd March 2022	A complaint was received from EPD on 22 Mar 2022 from a public member regarding "河鄉近洪聖爺廟"	Joint inspection for the issue was conducted by AECOM, Environmental team, Independent Environmental Checker and Contractor on 25 March 2022. There was no major works. The area	Closed

Log Ref.	Location	Received Date	Details of Complaint	Investigation/ Mitigation Action	Status
			<p>有個很大的基建地盤，經常發出很大噪音，包括車輛駛入後停泊時的聲浪，地盤面積有半個摩士公園大，車輛可以泊到其他地方，減少對居民的滋擾，之前亦曾作出相同投訴，有環保署職員跟進，故現堅持要求再次跟進及回覆 "</p>	<p>is for temporary soil storage. A dump truck was at portion 11, but left the site in short time. All dump trucks used in the project would not stay on site overnight and left the site before 6p.m. One excavator and one loader were at Portion 11. No idling crane lorry was at Portion 11. The equipment would be switched off when not in use. Moreover, all our plants are well maintained and checked before used.</p> <p>Noise monitoring around Portion 11 had been conducted on 26, 28 and 29 March 2022 (AM and PM periods) by Contractor with AECOM. The noise levels are lower than the standard of noise requirement for domestic premises (75dB(A)). It was predicted that no noise exceedance would be found at NSRs.</p> <p>Environmental Training related to use of equipment onsite had been provided to site staff to increase their awareness of environmental protection. Posters of mitigating adverse environmental impacts had been fixed at Portion 11 to increase workers' environmental awareness. QR codes for air quality, noise, and water quality monitoring data conducted by Environmental team of the project had been also fixed at Portion 11 for the public's information.</p> <p>Based on the findings of investigation, all plants</p>	

Log Ref.	Location	Received Date	Details of Complaint	Investigation/ Mitigation Action	Status
				are well maintained and checked before use. CW-KL JV mitigates noise pollution from sources to reduce environmental nuisance to the neighborhoods. No noise exceedance is predicted to be found at NSRs. Environmental promotion is given to site staff to increase their awareness of environmental protection.	
COM-2022-06-15	Near Ng Tung River, adjacent to Shek Wu San Tsuen North (ND/2019/04)	5 th July 2022	A complaint was received from EPD on 15 June 2022 from a public member regarding “本人住在梧桐河多年，每天都會到河邊兩岸進行晨運或會經河邊出外購物。由年頭開始，兩岸邊有些小型機械在進行工程，開始時還好，但近期發現機械所發出的黑煙比以前多，有時發現有些污水，泥水和油污流道出行人道來。本人有一次發現有些泥水和油污落到溝渠和地面，便好心跟現場人員講叫他們小心。但是他們沒有理會，因為梧桐河是一個非常美麗的地方，假日也有很多人來遊玩。避免意外發生，希望貴處能代為處理。”	<p>Investigation was conducted by contractor and reply as follow: “工程團隊經常及日後亦會加緊巡視地盤範圍，同時敦促工程人員注重機械及挖掘機的廢氣排放，以及工程污水或泥水流出，減少對周邊環境的影響。”</p> <p>Air monitoring was conducted on 2, 8, 14, 20, 24 and 30 June 2022, including AM and PM period. No exceedance of air monitoring was found. One exceedance of Water Quality Monitoring was found on 13 June 2022, but based on the investigation report, there was no direct evidence showing that the exceedance recorded at the 3 nearby monitoring stations were due to Contract.</p> <p>For dark smoke emission, the contractor would collect and test the Ultra Low Sulphur Diesel(ULSD) content monthly. For monitoring of any muddy water discharging from construction activities, the contractor would collect and test the suspended solids from Ng Tung River monthly, also collect and test pH, suspended solids and</p>	Closed

Log Ref.	Location	Received Date	Details of Complaint	Investigation/ Mitigation Action	Status
				COD of wastewater sampling at wastewater treatment plant monthly.	
COM-2022-06-28	Near Ng Tung River, adjacent to Shek Wu San Tsuen North (ND/2019/04)	5 th July 2022	A complaint was received from EPD on 28 June 2022 from a public member regarding “連續兩日聞到燒塑膠燒鐵味，然後見到地盤這部機放黑煙，每幾秒噴一次村民不想再持續吸入這些毒氣。”	Investigation was conducted by contractor and reply as follow: “本工程沒有包含燃燒塑製品或鐵製品工序，而附近居民有焚燒垃圾習慣，有可能因而產生誤會；工程所使用的機械及挖掘機已符合環保署要求，有團隊接收投訴後即時於6月29日安排維修人員檢查相關挖掘機並無異常，同時就投訴人的關注已於7月4日將所述挖掘機調離該範圍。工程團隊會繼續盡力安排工程機械及挖掘機在合理工作距離內遠離居民住處，以減少對居民的影響。”	Closed
COM-2022-06-30	Near Ng Tung River, adjacent to Shek Wu San Tsuen North (ND/2019/04)	5 th July 2022	A complaint was received from EPD on 30 June 2022 from a public member regarding “講嚟講去都係得個講字，日日都大塵，又話整自動灑水系統等咗咁耐都有，機器又放黑煙又臭。”	Investigation was conducted by contractor and reply as follow: “自動灑水系統已安裝完成，另外工程人員亦會手動向工地範圍噴灑水份，以減低塵埃對附近居民的影響；而由於相關投訴時段（6月30日）至今均為雨天，工程人員亦有持續觀察塵土飛揚及泥水等開題，由於雨水可有效隔絕塵埃，待天氣好轉後相關恆常減少塵埃的措施亦會恢復，例如地面乾燥就會進行相對應減少塵埃的措施，包括人手及自動灑水等。”	Closed
COM-2022-07-21	Man Young Storage area (ND/2019/05)	21 st July 2022	EPD received a public complaint on 14 July 2022 from nearby villagers regarding noise and odour nuisance from generators. Complaint detail is as follow:	Investigation was conducted by contractor and clarify a few points as follow: 1. Instead of four generators being used simultaneously from the complaint, there shall be actually two generators being used	Closed

Log Ref.	Location	Received Date	Details of Complaint	Investigation/ Mitigation Action	Status
			"現投訴地盤長期24 小時 長期用柴油發電機，做成民居滋擾，因為噪音及震動。附近居民無法睡眠，柴油氣味亦令人非常討厭，請問法例是否不能晚上七點後不能用柴油發電機。另外那地盤晚上七點後亦有人工作。故亦不一需要長時間開發發電機，而那地盤共有四個發電機同時開動。該地盤為保華公司與中國建築聯營。正確地址為粉嶺塘坑村370 號。萬勇地盤。燈柱號碼AJ2326 對面"	<p>alternatively (one is solely for standby purpose) for power supply of site works and containers.</p> <p>2. Instead of 24 hours operation of the concerned generator from the complaint, there shall be actually no restricted hour (19:00-07:00) works for generator operation according to our permit-to-work system (see appendix I).</p> <p>3. A valid construction noise permit (ref. no.: GW-RN0551-22) is obtained on 11/7/2022 covering concerned works area and PMEs before 23:00 (see appendix II). All conditions imposed on permit will be strictly followed once restricted hour works are conducted.</p> <p>The cause of the complaint is concluded to be noise and odour nuisance for the daily operation of one generator in non-restricted hours (07:00 to 19:00).</p> <p>For noise mitigation measures, contractor had arranged all generators of Quality Powered Mechanical Equipment (QPME) type and installed sound reduction fabric along the side of site boundary facing to the villagers. On top of these measures, JV had installed acoustic blanket (27 dB sound reduction) enclosing the two generators for non-restricted hour operation</p> <p>For odour mitigation measures, on top of currently</p>	

Log Ref.	Location	Received Date	Details of Complaint	Investigation/ Mitigation Action	Status
				using all generators with approved NRMM type, JV also installed odour adsorption bags which is made of activated carbon during oil fueling practice to further reduce nuisance.	
COM-2022-07-27	Near Portion 1b/1c (Ma Tso Lung) (ND/2019/01)	27 th July 2022	A complaint referred from 1823 regarding dust emission and noise impact, “古洞馬草壟地盤沒有任何圍板引致沙塵及噪音影響附近村民事宜”	<p>The contractor claimed that due to the confirmation of site formation level of the hoarding, water main diversion and necessary access, the erection of site hoarding is on hold. Weekly environmental walk was conducted at the mentioned area on 19 and 26 July 2022, no obvious dust emissions and noise impacts were identified.</p> <p>EPD carried out complaint investigation at Portion 1b / 1c on 26 July 2022 at 11:00, no adverse comment was given.</p> <p>Air quality monitoring and noise monitoring were carried out at nearby location once to twice a week and no exceedance was recorded. An ad-hoc noise monitoring was carried out on 28 July 2022 at Portion 1b, no exceedance was recorded also.</p> <p>The contractor would start the hoarding erection in early of August 2022, erect tarpaulin sheet on temporary fencing in front of villager's house etc as mitigation. The environmental conditions of the site will be continuously reviewed and monitored to ensure no adverse impacts generated from the construction works of the Project.</p>	Closed

Log Ref.	Location	Received Date	Details of Complaint	Investigation/ Mitigation Action	Status
COM-2022-07-21	Lower Ng Tung River (from upstream Ma Wat River) (ND/2019/05)	29 th July 2022	<p>EPD received a complaint on 29 July 2022 concerning that the brownish silty water was continuously flowing to Lower Ng Tung River from upstream of Mat Wat River. The complaint was forwarded to ET by EPD through email on 5 Aug 2022.</p> <p>Based on peripheral inspection, the muddy water was spotted.</p>	<p>At the time of EPD's inspection, a tiny gap was found at the bund around the sheet piles at B2-03. The gap was then sealed off so as to prevent muddy runoff from the sheet piling work.</p> <p>Concerning the photo taken at C2-02 by EPD, there shall be collection facilities to divert runoff to our wastewater treatment plant prior to discharge. Wastewater collection facilities including sufficient water pumps and flexible pipes are prepared during works.</p> <p>Meanwhile, below are some JV's regular preventive measures for water pollution control:</p> <ol style="list-style-type: none"> 1. 18 nos. of wastewater treatment facilities are operating for different working areas including B2-03 and C2-02; 2. Discharge qualities are regularly monitored and tested by HOKLAS accredited laboratory. The results show all discharge quality are complying with discharge standards as per discharge license, test results for concerned areas which were submitted to EPD. 	Closed
COM-2022-08-08	Ma Wat River near Lamp Post EB1339 (ND/2019/05)	8 th August 2022	<p>EPD received a complaint EPD ref: N07/RN/00016607-22 on 8 August 2022 and forwarded to ET through E-mail on 12/08/2022 and transferred to JV on the same day.</p> <p>The complaint content: "近電燈柱</p>	<p>Noise</p> <p>Refer to the Contractor's internal Permit-to-Work (PTW) System for restricted hours works, there was no works carried out at Pier C4-01 on any Sundays or public holidays which is nearest to the lamp pole EB1339 since 13 July 2022. The</p>	Closed

Log Ref.	Location	Received Date	Details of Complaint	Investigation/ Mitigation Action	Status
			EB1339 沿麻笏河一帶，有一大型建天橋工程，本來已經帶給鄉郊空氣和噪音污染，近來星期日和假期也開工，其機器均嘈雜和發出廢氣，貴署不應該容許工程在假日運作，嚴重影響跑步、踏單車和郊遊人士。請貴署注視。"	<p>Sundays works at Pier C4-02 and C4-03 which are further away from the aforesaid lamp pole were performed in accordance with the CNP ref. GW-RN0551-22 (with validity from 11 July 2022 to 10 October 2022 granted by EPD on 30 June 2022). Therefore, the possible cause of the incident might be Sundays' works at Pier C4-02 and C4-03 on 31/07/2022 and Pier C4-02 on 07/08/2022 but the works at these areas were carried out in complying with the condition to the valid CNP.</p> <p>Air</p> <p>For the aforesaid Sundays' works for Pier C4-02, a generator has been used and emitted exhaust gas that might be the cause of the incident. There is a high volume sampler for regular air monitoring at around 30m distance from the generator. Up to now, there was no any exceedance reported from ET since commencement of the project. Based on the above findings, it might conclude that there was no any non-compliance issue.</p> <p>Nevertheless, the Contractor will conduct internal surprise check to the restricted hours works, if any, and give exhaust checking and fuel testing to ensure compliance of ULSD standard.</p>	
COM-2022-08-16a	Ma Wat River near Lamp Post EB1339 (ND/2019/05)	16 th August 2022	EPD received a complaint (EPD ref: N07/RN/00017008-22) regarding water pollution in Fanling On Lok Tsuen near lamp post EB1339 on 16	To facilitate ET's investigation, this report is providing the following information: Since the works areas vicinity to lamp post EB1339 are Piers C4-01 and C4-02, the following	Closed

Log Ref.	Location	Received Date	Details of Complaint	Investigation/ Mitigation Action	Status
			<p>August 2022. EPD forwarded the case to ET through email on 17 August 2022.</p> <p>The complaint content: " 本人留意到近麻笏村的麻笏河有大量水泥流入河，影響釣魚人士，查看下，是由上游（近安樂村業和街利亨中心近電燈柱EB1339）一帶的多個大型工程的水泥流入河。另外，建築物 and 工地範圍和附近很多積水，很污糟，有大量工人的飯盒和垃圾，引起蚊患和衛生。"</p>	<p>investigation are focusing on these two works area locations.</p> <ol style="list-style-type: none"> 1. Site activities at Piers C4-01 and C4-02; From thorough investigation, there are only minor defect rectification works for pier concrete surface at Pier no. C4-01 which is nearest to the lamp pole EB1339. Besides, there are only formwork/falsework dismantling works in the concerned area at Pier C4-02 which is further away from the aforesaid lamp pole. The whole area has been hard paved without any muddy surface. It is reasonably concluded that there are no construction activities in the concerned location which would generate large amount of muddy water. 2. Preventive measures for pollution control; 18 nos. of wastewater treatment facilities have been setup and operating for different working areas including works area of Pier Nos. C4-01 & C4-02 in the concerned period. 3. Latest discharge monitoring results; The water quality of the discharge from the Site have been monitored according to the granted discharge licence ref. WT00036996-2020. Discharge qualities are regularly monitored and tested by HOKLAS accredited laboratory. The results show all discharge samples are complying with discharge standards outlined in discharge license, test results of discharge sample in concerned areas which were 	

Log Ref.	Location	Received Date	Details of Complaint	Investigation/ Mitigation Action	Status
				<p>submitted to EPD.</p> <p>4. Any possible source of muddy discharge to induce the captioned incident; Based on the above information and investigation findings, it is concluded that the source of muddy discharge was not related to the construction activities under Contract No. ND/2019/05.</p> <p>5. Housekeeping; Receptacle with lid were provided on site. Cleaning have been performing in daily basis. Daily morning brief have been conducting to remind frontline staff about housekeeping.</p> <p>Although it is concluded that the complaint was not related to the Contract, the Contractor will keep daily monitoring on site condition and visual check discharge qualities against with standard solution of suspended solids (30 mg/L stipulated in licence condition) in order to get rid of any muddy discharge to the river. In addition, the Contractor will regularly conduct morning briefing and tool-box training to the frontline for keeping refresh their awareness on muddy water control.</p>	
COM-2022-08-16b	Ma Sik Road and Sha Tau Kok Road near Lung Yeuk Tau (ND/2019/04)	16 th August 2022	A complaint was received from EPD on 16 August 2022, "One Innovale construction site located in Ma Sik Road and Sha Tau Kok Road (Lung Yeuk Tau) that has been creating not only serious dust but also muddy	<p>Investigation was conducted by contractor and reply as follow:</p> <p>"Despite the fact that the One Innovale construction site, where the complainant concerned about, is not part of ND/2019/04 project, we would ensure all vehicles has used the</p>	Closed

Log Ref.	Location	Received Date	Details of Complaint	Investigation/ Mitigation Action	Status
			materials along the main road. During sunny days, dust flies up with busy traffic flow. This morning I even saw muds dropped down from the trucks made the road a muddy mess pollution."	wheel washing facilities before leaving the site. Also, we have assigned two workers to conduct cleaning works to area adjacent with our vehicle egress. Moreover, we inspect every dump trucks on application of mechanical dump truck cover and keep photo records for compliance control. In addition, water bowser is arranged for road washing along Sha Tau Kok Road adjacent with our vehicle egress regularly."	
COM-2022-09-01	青山公路近燈柱EA2139 (ND/2019/01 , ND/2019/05)	1 st September 2022	Complaint received by EPD on 1 Sep 2022 and forwarded to ET on 2 Sep 2022, “投訴土木工程署, 環保署監管不善, 大量黃泥水從地盤流入附近河流, 影響生態. 地點: 青山公路近燈柱EA2139”.	Investigation was conducted by contractor and reply as follow: “A soil storage area was handed over from ND/2019/01 to ND/2019/05 on 18 August 2022. As this is a new area just possessed about 2 weeks before the date of this complaint, site preparation and setup such as wheel washing bay, temporary drainage system, wastewater treatment facility etc. were still undergoing. Some temporary measures were provided in place for preventing runoff into the adjacent public drainage system. During the site preparation and setup works, it was found that there is a pipework by others outside C5's site which intermittently discharges muddy water into the surface drainage and suspected the complaint is caused by this. Contractor of C1 also provided certain information as follow: “Portion 1e (next to the said area) which is a temporary storage area with no major construction works will be carried out at such portion. The grey water pipe which is	Closed

Log Ref.	Location	Received Date	Details of Complaint	Investigation/ Mitigation Action	Status
				<p>belongs to other contractor nearby and muddy water discharge into the surface drainage was occasionally observed. We suspected the complaint is caused by this. Few water pipes were identified at the north sides near the interface of other contractor.”</p> <p>From 5 Sep 2022, the weekly environmental inspection of C5 with Environmental Team (ET) will cover this area for regular identification of any deficiency in environmental management.</p>	
COM-2022-09-29	Construction site nearby Dills Corner Garden Blk 5 (ND/2019/02)	29 th September 2022	Complaint received by EPD on 29 Sep 2022 and forwarded to ET on 30 Sep 2022. Complaint detail is as follow: “石仔嶺花園第五座投訴工程噪音滋擾。我們不知承辦商工程，請幫忙跟進。謝謝！”	<p>Joint inspection for the issue was conducted by AECOM, EPD and Contractor on 29 September 2022. Installation of sheet pile by Vibration Hammer was in progress during the inspection. Considering the founding during inspection and in order to quantify the noise nuisance made by related works, noise monitoring around Portion 2 had been conducted on 30 September, 3 and 5 October 2022(AM and PM periods) by Contractor with AECOM. Result shown that all noise levels are lower than the standard (75dB(A)). But the traffic condition has been considered as an influencing factor. Based on the findings, no noise exceedance is predicted to be found at NSRs.</p> <p>Several mitigation measures have been taken to alleviate the impact made. Noise screen has been erected along the fencing at Portion 2. Moreover, noise generation works including installation of sheet pile will be suspended at Portion 2 during 11:00-14:00 of working day. Environmental</p>	Closed

Log Ref.	Location	Received Date	Details of Complaint	Investigation/ Mitigation Action	Status
				promotion is given to site staff to increase their awareness of environmental protection.	
COM-2022-10-06	Fanling On Lok Tsuen near lamp post EB1339” (ND/2019/05)	7 th October 2022	Complaint received by EPD on 6 Oct 2022 and forwarded to ET on 7 Oct 2022. “近電燈柱 EB1339 近麻笏河，有一大型建天橋工程，星期日和假期幾十名工人正在開工，工作間大型鐵板聲炒耳，工人大聲叫囂，還開擴音器播歌.....使附近寧靜的安樂村、麻笏村、塘坑村和郊遊人士不安寧。”	Based on the Contractor’s internal Permit-to-Work (PTW) System for restricted hours works, there was no works carried out at Pier C4-01 on recent Sundays or public holidays where is located near lamp pole EB1339 since September 2022. The holiday works at Pier C4-02 which are further away from the aforesaid lamp pole were carried out on 04/10/2022 in accordance with the CNP ref. GW-RN0551-22 granted by EPD. The works involved housekeeping and scaffold erection without any Powered Mechanic Equipment (PMEs). Therefore, the possible cause of the incident might be the work at Pier C4-02 on 04/10/2022. But the scaffold erection involved prescribed construction work in non-Designated Area was carried out with fully compliance with the valid CNP. Therefore, it might conclude that there was no any non-compliance issue. Nevertheless, the Contractor have conducted specific training to relevant site supervisors to remind workers to refrain from using loud speakers/playing loud music for works during restricted hours and to ensure keep the restricted hours works as quiet as possible, if any, and will install sound absorbing materials for the concerned works.	Closed
COM-2022-10-09	Portion 5 (ND/2019/02)	17 th October 2022	Complaint received by EPD on 13 Oct 2022 and forwarded to ET on 17	As mentioned by EPD, the construction site is near Shek Sheung River. The complaint location	Closed

Log Ref.	Location	Received Date	Details of Complaint	Investigation/ Mitigation Action	Status
			Oct 2022. The complainant alleged the captioned Project of "有關上水石上河有地盤直接排放污水落河事宜 2022 年 10 月 9 日 地盤直接排放污水落河"	may be Portion 5 of project site. Joint inspection for the issue was conducted by EPD, AECOM and Contractor on 14 October 2022. According to the record of construction site, no work was arranged on 9 Oct 2022. Subject to the comments made by EPD staff during the site inspection, several mitigation measures have been taken to enhance the water pollution control performance. Contractor had arranged a wastewater treatment tank to replace the existing tank on site to improve the treatment performance and one more sedimentation tank is introduced to increase the detention time. Moreover, all hoses related to the wastewater transportation have been removed from the slope near Shek Sheung River. Also, water discharge has been suspended for the facilities enhancement. Contractor enhanced the routine checking and maintenance of wastewater treatment facilities including cleaning and replacing of tanks. Posters of mitigating adverse environmental impacts had been fixed at Portion 5 to increase workers' environmental awareness. Training has been provided for site staff. Based on the findings of investigation, CW-KL JV enhanced water pollution control to reduce nuisance to the environment. Environmental promotion is given to site staff to increase their awareness of environmental protection.	
COM-2022-10-18	安樂村新界蔬	28 th October 2022	EPD received a complaint (EPD ref: N07/RN/00022664-22) regarding	Since the works areas adjacent to North District Temporary Wholesale Market (北區臨時農	Closed

Log Ref.	Location	Received Date	Details of Complaint	Investigation/ Mitigation Action	Status
	菜批發市場旁 (ND/2019/05)		water pollution in “construction works of the Kwu Tung North new development area of NENT Project” on 18 October 2022 and forwarded to ET through E-mail on 28 October 2022 and ET transferred to JV on the same day. The complaint alleged: "投訴安樂村新界蔬菜批發市場旁有人私自破壞污水渠並把污水接駁至麻笏非法排放污水，投訴人表示親眼見到涉事人員鑿爛污水渠，具體位置會後續來電補充附近的燈柱號碼，又表示部門跟進時如需要具體位置亦可直接聯絡查詢人。"	產品批發市場) are Portion I and Portion II, the following investigation are focusing on these two works area locations. 1. Site activities at Portion I and Portion II; In response to the complaint, “sewerage pipe being damaged and connected to Ma Wat River” is not observed on-site. There were substructure construction works which did not generate wastewater in Portion I and II. 2. Preventive measures for pollution control; 2 nos. of wastewater treatment facilities have been setup and operating for works area in portion I & Portion II in the concerned period. 3. Latest discharge monitoring results; The water quality of the discharge from the Site have been monitored according to the granted discharge licence ref. WT00036996-2020. Discharge qualities are regularly monitored and tested by HOKLAS accredited laboratory. The results show all discharge samples are complying with discharge standards outlined in discharge license, test results of discharge sample in concerned areas which were submitted to EPD. 4. Any possible source of muddy discharge to induce the captioned incident; No wastewater generating activities were conducted at Portion I and II on 18 October 2022. Wastewater (if any) from all construction activities is properly collected, treated and	

Log Ref.	Location	Received Date	Details of Complaint	Investigation/ Mitigation Action	Status
				monitored. Based on the above findings, it is concluded that the complaint was not related to the Contract. Contractor will continue daily monitoring on our site condition and visual check discharge qualities against with standard solution of suspended solids (30 mg/L stipulated in licence condition) in order to get rid of any water pollution to the river. In addition, Contractor will regularly conduct morning briefing and tool-box training to the frontline for keeping refresh their awareness on water pollution control.	
COM-2022-10-31	near Po Lau Road, Kwu Tung (ND/2019/01)	31 st October 2022	EPD received a complaint with ref: N07/RN/00024008-22 on 31 October 2022 and referred the complaint to ET. Description: A complaint referred from EPD regarding dust impact near Po Lau Road, Kwu Tung. The complaint alleged: “古洞開發區波樓路新大樓附近有路面平整工程，早上九時多有儲泥及卸泥活動，吹起沙塵，影響駕駛安全”	The suspected complaint location was Portion 1b. According to the records of Hong Kong Observatory on 31 October 2022, typhoon signal number 1 was hoisted and the local winds were generally strong. 1. Weekly environmental walk and EPD ad-hoc inspection was carried out on 01 November 2022 morning, it was reminded that the frequency of watering shall be increased under strong wind condition. 2. Two water browsers were deployed for regularly watering of main haul road. 3. Mist cannon was provided on site for dust suppression. 4. Manual water spraying was provided to maintain site condition in a damp condition. 5. Once the level of stockpile reached the formation level, hydroseeding was applied.	Closed

Log Ref.	Location	Received Date	Details of Complaint	Investigation/ Mitigation Action	Status
				6. Dust monitoring was carried out at KTN-DMS4(B) on 21 Oct 2022 and 27 Oct 2022, no exceedance was recorded. 7. Cover the slope surface with impervious sheeting. 8. Addition water browser with capacity 20,000L was deployed on site on 01 November 2022. 9. Hydroseeding to exposed soil once the formation level reached. 10. Keep closely monitoring on the concerned area.	
COM-2022-11-10	Construction site near Shek Wu San Tsuen North (ND/2019/04)	10 th November 2022	EPD received a complaint with ref: N07/ RN/00025077-22 on 10 November 2022 and referred the complaint to ET and IEC on 2 December 2022. The complaint alleged: "White smoke was emitted from an operating crane (blue/white color) in the construction site of Fanling North New Development Area, Phase 1: Fanling Bypass Eastern Section nearby Shek Wu San Tsuen North."	<p>There was a crane in blue/white color working in the area nearby Shek Wu San Tsuen. According to Contractor's record, the crane has stopped works since 10 Nov 2022 afternoon for the preparation of removal from site. No white or dark smoke emission has been observed on 10 Nov 2022 morning. The crane was removed on 12 Nov 2022. Photo record shown that the blue/white crane was totally removed on 14 Nov 2022.</p> <p>Based on the findings of investigation, no emission of white smoke was observed on the date of complaint. The Contractor would keep monitoring the plant whether there are dark smoke emission and the operation would stop at once if dark smoke emission has been observed, by comparing with the Ringelmann Chart.</p>	Closed

Log Ref.	Location	Received Date	Details of Complaint	Investigation/ Mitigation Action	Status
COM-2022-12-07	Construction site near Lamp post VD6513 (ND/2019/05)	7 th December 2022	<p>EPD received a complaint with ref.: N07/RN/00028143-22 on 7 Dec 2022 and referred the complaint to ET and IEC on 14 Dec 2022. The complaint alleged: “本人住北區，習慣晨運，目睹近來北區太多基建工程，已經很多污染，環保署有沒有積極監察？”</p> <p>本人於星期日(27.12.2022)，行經粉嶺龍山近塘坑村附近，近電燈柱VD6513，興建中的橋跨行人路，高空掉下釘子在行人路上，掉下發泡膠並隨風吹散各地和麻芴河流中，請環保署查看是否有物質？做成污染。附上圖。另外，水馬大部分欠蓋存積水。</p> <p>高空掉建築物很危險”</p>	<p>The investigation results are as follows::</p> <ol style="list-style-type: none"> 1. The works area vicinity to lamp post VD6513 is Piers C4-03. There are viaduct construction works above the concerned lamp post. 2. Expanding foam and tiny metal nails found over there were both non-hazardous and non-harmful substance. It is suspected that they were some remaining left behind from previous foundation construction works or by the public due to there is a public area currently. Although the material might be not from the current works, to maintain good neighborhood relationship, the Contractor have promptly followed up as follow: <ol style="list-style-type: none"> A. Cleaned up the expanding foam and metal nails, B. Tightened and securely fixed the safety net, C. Sealed up those water-filled barriers without lids and their damaged parts. <p>JV conducted joint site inspection with EPD inspectors at the concerned area on 13 Dec 2022. EPD satisfied with the above follow-up actions taken for the complaint.</p>	Closed

Log Ref.	Location	Received Date	Details of Complaint	Investigation/ Mitigation Action	Status
COM-2023-01-12	Sheung Yue River (ND/2019/01) (ND/2019/02)	12 th January 2023	As reported by DSD, DSD had a joint site inspection, and observed large amount of muddy runoff was outflowing from the construction sites at Kwu Tung North into Sheung Yue River, which divided into 3 main sources of muddy runoff.	Due to the complaint location, there will be two contractors conducted the investigation as below. <u>From Contract Number (ND/2019/01):</u> Investigation was conducted by contractor and reply as follow: Investigation Findings: 1. The suspected complaint location was between Portion 7 and the outlet of Sheung Yue River. 2. According to the site records, activities include trimming and compaction of formation level and installation of lamp post were conducted. 3. EPD staff carried out investigation on 16 January 2023 and two water samples were collected. 4. An immediate checking by supplier was arranged to check the efficiency of the wastewater treatment plant. 5. During the checking, it was observed that the chemical dosing system was found clogged due to undissolved chemical, and it has been repaired. 6. The chemical was found lumping due to recent high relative humidity. 7. According to the records of Hong Kong Observatory on 10-15 January 2023, the relative humidity was reached to at least 94%. 8. An inspection was carried out with ET, it was observed that a covered u-channel was found damage and mud was accumulated at the bottom of the channel. Wastewater discharged from wastewater treatment plant may mixed with the	Closed

Log Ref.	Location	Received Date	Details of Complaint	Investigation/ Mitigation Action	Status
				<p>accumulated mud and cause the wastewater become turbid / muddy.</p> <p>9. Visual comparison was conducted with ET on 17 January 2023, the colour of the glass bottle collected from wastewater treatment plant looks clear when compare with the standard solution.</p> <p>10. During the ad-hoc inspection on 27 January 2023, inadequate treated wastewater discharge from nearby private construction site was observed.</p> <p>Mitigation Measures and Follow-Up Actions:</p> <ol style="list-style-type: none"> 1. Properly store the chemical with covered tarpaulin to prevent lumping; 2. A refresher training for WWTP operation and maintenance by supplier was provided to foreman and designated workers; 3. Repair the damaged u-channel; 4. Arrange to clear the accumulated sludge in the channel; and 5. Keep closely monitoring such as daily visual inspection on the WWTP and clear the accumulated sludge in the channel. <p><u>From Contract Number (ND/2019/02):</u> Investigation was conducted by contractor and reply as follow: As mentioned by EPD and DSD, the finding was happened at the upstream of Sheung Yue River and the project site falls along the downstream of</p>	

Log Ref.	Location	Received Date	Details of Complaint	Investigation/ Mitigation Action	Status
				<p>complaint location.</p> <p>1. Joint inspection for the issue was conducted by EPD and DSD on 11 January 2023.</p> <p>2. According to the record of construction site, no work was arranged on 12 January 2023 at Portion 1 along Castle Peak Road. Formwork, steel work and welding were carried out along Sheung Yue River. Site inspection and discharge sampling by contractor itself was conducted 12 January 2023 along all of the functioning wastewater treatment facilities along Sheung Yue River and no muddy discharge was found. The condition of outfall along rivers were also checked.</p> <p>3. According to investigation by contractor 12 Jan 2023, no muddy discharge from our project was observed. Preventative measures have been provided to further reduce the risk of illegal discharge. Silt Curtain has been installed along outfall and workforce with potential risk of polluted runoff has been installed sheet pile and canvas was provided to intercept runoff due to rainwater.</p> <p>4. Checking and maintenance of wastewater treatment facilities have been carried out by supplier before the joint inspection by EPD and DSD.</p> <p>5. Training on proper wastewater treatment and discharge has been provided for site staff to raise the awareness of site staff at all levels.</p> <p>Conclusion: Based on the findings of investigation, CW-KL</p>	

Log Ref.	Location	Received Date	Details of Complaint	Investigation/ Mitigation Action	Status
				JV enhanced water pollution control to reduce nuisance to the environment. Environmental promotion is given to site staff and workers to increase their awareness of environmental protection.	

Log Ref.	Location	Received Date	Details of Complaint	Investigation/ Mitigation Action	Status
COM-2023-02-03	a construction site near On Lok Garden at On Fuk Street, North District. (ND/2019/05)	3 rd February 2023	EPD received a complaint with ref.: N07/RN/0002434-23 on 29 Jan 2023. Complaint detail: Suspect some closeby construction sites flow the waste water into the river that potentially kill the fish inside the river.	Pending	Pending

APPENDIX T
SUMMARY OF SUCCESSFUL
PROSECUTION

Appendix T - Summary of Successful Prosecution

Date of Successful Prosecution	Details of the Successful Prosecution	Status	Follow Up
--	--	--	--

**APPENDIX U
SUMMARY TABLE FOR REQUIRED
SUBMISSION UNDER
ENVIRONMENTAL PERMIT**

Development of Kwu Tung North and Fanling North New Development Areas

Summary for the EP Submissions

DP No.	EP No.	Designated Project	Phase (1st Phase = 1, Remaining Phase = 2)	Commencement date of construction	C1	C2	C3	C4	C5	C6	C7
DP2	EP-466/2013/A	Castle Peak Road Diversion	1	12-Aug-20	C1-DP2						
DP3	EP-467/2013/A	Kwu Tung North New Development Area Road P1 and P2 and Associated New Kwu Tung Interchange and Pak Shek Au Interchange Improvement	1	12-Aug-20	C1-DP3						
DP4	EP-468/2013/A	Kwu Tung North New Development Area Road D1 to D5	1	1-Jun-20 (for C1) 3-Jul-20 (for C3)	C1-DP4		C3-DP4				
DP5	EP-469/2013	Sewage Pumping Stations in Kwu Tung North New Development Area	1	28-Oct-20		C2-DP5					
DP7	EP-470/2013	Utilization of Treated Sewage Effluent (TSE) from Shek Wu Hui Sewage Treatment Works	1	23-Mar-20	C1-DP7						
DP10	EP-473/2013/A	Fanling Bypass Eastern Section	1	6-Oct-20 (for C3) 23-Feb-21 (for C4) 1-Aug-20 (for C5)			C3-DP10	C4-DP10	C5-DP10		
DP12	EP-475/2013/A	Reprovision of temporary Wholesale Market in Fanling North New Development Area	1	29-Oct-19						C6-DP12	
DP14	EP-546/2017	Fanling North Temporary Sewage Pumping Station	1	16-Feb-21				C4-DP14			

DP2	EP-466/2013/A	Castle Peak Road Diversion				
Construction commencement date		12 August 2020				
Operation commencement date		tbc				
EP Condition		Requirements and Submissions			Submission Status	Remarks
		Period	Action	Timeframe		
1.12	Commencement date of construction	Before construction		no later than 8 weeks prior to the commencement of construction.	Notified 2 March 2020	
2.1	Establish of ET	Before construction	Establish - An ET & IEC of at least 7 years of experience in EM&A or environmental management.	no later than 6 weeks before the commencement of construction .	Established 5 March 2020	Pre-construction ET
					Established 23 January 2020	Construction Phase ET
2.2	Employment of IEC				Established 11 March 2020	Pre-construction IEC
					Established 20 February 2020	Construction Phase IEC
2.3	Update EM&A Manual	Before construction	Deposit	at least 4 weeks before the commencement of construction.	Latest submitted on 4 September 2020 by Pre-construction ET	
2.4	Management organization of the main construction companies	Before construction	Inform in writing	no later than 2 weeks before the commencement of construction.	Deposited 27 July 2020	
2.5	Layout Plan	Before construction	Deposit	no later than 2 weeks before the commencement of construction.	Deposited 27 July 2020	EPD Approved 25 August 2020
2.6	Cultural Heritage Impact -- Baseline condition survey and baseline vibration impact assessment	Before construction	To Conduct - A baseline condition survey and baseline vibration impact assessment by a qualified building surveyor or a qualified structural engineer. <u>Note:</u> The baseline condition survey and baseline vibration impact assessment shall be included in and form part of the Baseline Monitoring Report to be submitted under Condition 3.3.	prior to the commencement of construction.	Submitted 8 October 2022	
2.7	Cultural Heritage Impact -- Photographic and Cartographic Records/ Proposals on relocation of any building	Others	Deposit - A copy of Photographic and cartographic records of directly impacted historical buildings at HKT08 and the entrance gate of HKT03.	prior to the commencement of the respective removal or relocation works.	NA	No relocation is required.
		Others	For Approval - Proposals on relocation of any built heritages.	prior to commencement of the respective relocation work.	NA	No relocation is required.
2.8	Landscape Plan	Others	Deposit	at least 6 weeks before the commencement of the corresponding parts of landscape and visual mitigation measures of the Project.	NA	Submitted justification 3 October 2022 PlanD comment 13 October 2022
2.10	Traffic Noise Mitigation Plan	Before construction	Submit	At least one month before commencement of construction	To be submitted before commencement of Remaining Phase works	
3.3	Baseline Monitoring Report	Before construction	Submit	at least 2 weeks before the commencement of construction.	Submitted by Pre-Construction ET	by Fugro
3.4	Monthly EM&A Report	During construction	Submit	within 2 weeks after the end of each reporting month throughout the entire construction period.	Submitted by ET Monthly	
4.2	Dedicated website	During construction	Set up and Notify in writing -- the internet address.	in place within one month after the commencement of construction of the Project.	Notified 7 July 2022	First Notified 22 April 2020 [For all EPs]
		During construction and operation	Upload -- All environmental monitoring results described in Condition 4.1 and all submissions required by this Permit.	in the shortest time practicable, and in no event later than 2 weeks after the relevant environmental monitoring data are collected or become available.	N/A	
			Maintain	entire construction period and during the first 3-year of operation.	N/A	

Remarks:

tbc: To be confirmed
DP: Designated Project
* tentative submission date will be supplemented once available
The Landscape Plan will be submitted by CEDD’s Castle Peak Road project team as confirmed since there is no existing tree is being affected by CEDD KTN NDA Phase 1 Works within the small portion of area along Castle Peak Road (near Pak Shek Au) which is overlapped with DP2 work boundary.

DP3	EP-467/2013/A	Kwu Tung North New Development Area Road P1 and P2 and Associated New Kwu Tung Interchange and Pak Shek Au Interchange Improvement				
Construction commencement date		12 August 2020				
Operation commencement date		tbc				
EP Condition		Requirements and Submissions			Submission Status	Remarks
		Period	Action	Timeframe		
1.12	Commencement date of construction	Before construction		no later than 8 weeks prior to the commencement of construction	Notified 2 March 2020	
2.1	Establish of ET	Before construction	Establish - An ET & IEC of at least 7 years of experience in EM&A or environmental management.	no later than 6 weeks before the commencement of construction	Established 5 March 2020	Pre-construction ET
					Established 23 January 2020	Construction Phase ET
2.2	Employment of IEC				Established 11 March 2020	Pre-construction IEC
					Established 20 February 2020	Construction Phase IEC
2.3	Update EM&A Manual	Before construction	Deposit	at least 4 weeks before the commencement of construction	Latest submitted on 4 September 2020 by Pre-construction ET	
2.4	Management organization of the main construction companies	Before construction	Inform in writing	no later than 2 weeks before the commencement of construction	Deposited 27 July 2020	
2.5	Layout Plan	Before construction	Deposit	no later than 2 weeks before the commencement of construction	Deposited 27 July 2020	EPD Approved 25 August 2020
2.6	Traffic Noise Mitigation Plan	Before construction	For Approval	no later than 1 month before the commencement of construction	Deposited 31 July 2019	EPD Approved 9 August 2019
2.7	Cultural Heritage Impact -- Photographic and Cartographic Records	Others	Deposit - A copy of Photographic and cartographic records of directly impacted historical buildings and cultural/historical lanscape features at Locatoins KT38, KT44 and KT52.	prior to the commencement of the respective removal or relocation works	Deposited 10 Feb 2021	No relocation is required
2.8	Landscape Plan	Others	Deposit	at least 6 weeks before the commencement of the corresponding parts of landscape and visual mitigation measures of the Project	Deposited 19 December 2022	
3.3	Baseline Monitoring Report	Before construction	Submit	at least 2 weeks before the commencement of construction	Submitted by Pre-Construction ET	by Fugro
3.4	Monthly EM&A Report	During construction	Submit	within 2 weeks after the end of each reporting month throughout the entire construction period	Submitted by ET Monthly	
4.2	Dedicated website	During construction	Set up and Notify in writing -- the internet address	in place within one month after the commencement of construction of the Project.	Notified 7 July 2022	First Notified 22 April 2020 [For all EPs]
		During construction and operation	Upload -- All environmental monitoring results described in Condition 4.1 and all submissions required by this Permit	in the shortest time practicable, and in no event later than 2 weeks after the relevant environmental monitoring data are collected or become available	N/A	
			Maintain	entire construction period and during the first 3-year of operation	N/A	

Remarks: tbc: To be confirmed
DP: Designated Project
*tentative submission date will be supplemented once available

DP4	EP-468/2013/A	Kwu Tung North New Development Area Road D1 to D5				
Construction commencement date		1 June 2020				
Operation commencement date		tbc				
EP Condition		Requirements and Submissions			Submission Status	Remarks
		Period	Action	Timeframe		
1.12	Commencement date of construction	Before construction		no later than 8 weeks prior to the commencement of construction	Notified 2 March 2020	
2.1	Establish of ET	Before construction	Establish - An ET & IEC of at least 7 years of experience in EM&A or environmental management.	no later than 6 weeks before the commencement of construction	Established 5 March 2020	Pre-construction ET
	Established 23 January 2020				Construction Phase ET	
2.2	Employment of IEC				Established 11 March 2020	Pre-construction IEC
					Established 20 February 2020	Construction Phase IEC
2.3	Update EM&A Manual	Before construction	Deposit	at least 4 weeks before the commencement of construction	Latest submitted on 4 September 2020 by Pre-construction ET	
2.4	Management organization of the main construction companies	Before construction	Inform in writing	no later than 2 weeks before the commencement of construction	Deposited 14 May 2020	
2.5	Layout Plan	Before construction	Deposit	no later than 2 weeks before the commencement of construction	Deposited 14 May 2020	
2.6	Cultural Heritage Impact -- Baseline condition survey and baseline vibration impact assessment	Before construction	To Conduct - A baseline condition survey and baseline vibration impact assessment by a qualified building surveyor or a qualified structural engineer <u>Note:</u> The baseline condition survey and baseline vibration impact assessment shall be included in and form part of the Baseline Monitoring Report to be submitted under Condition 3.3	prior to the commencement of construction	Submitted 8 October 2022	
2.7	Cultural Heritage Impact -- Photographic and Cartographic Records/ Proposals on relocation of any building	Others	Deposit - A copy of Photographic and cartographic records of directly impacted historical buildings and cultural/historical landscape features at locations HKT03, KT16, KT17 and KT18	prior to the commencement of the respective removal or relocation works	NA	No relocation is required.
		Others	For Approval - Proposals on relocation of any built heritages	prior to commencement of the respective relocation work	NA	No relocation is required.
2.8	Compensatory Tree Planting Plan	Before construction	For Approval	prior to the commencement of construction	Resubmitted 17 August 2022	EPD approved 31 August 2022
2.9	Habitat Creation and Management Plan	Others	For Approval	prior to the commencement of construction of relevant part of the Project	Submitted 20 October 2020	EPD approved 4 November 2020
2.10	Traffic Noise Mitigation Plan	Before construction	For Approval	no later than 1 month before commencement of construction	Submitted 31 July 2019	EPD approved 9 August 2019
3.3	Baseline Monitoring Report	Before construction	Submit	at least 2 weeks before the commencement of construction	Submitted by Pre-Construction ET	by Fugro
3.4	Monthly EM&A Report	During construction	Submit	within 2 weeks after the end of each reporting month throughout the entire construction period	Submitted by ET Monthly	
4.2	Dedicated website	During construction	Set up and Notify in writing -- the internet address	in place within one month after the commencement of construction of the Project.	Notified 7 July 2022	First Notified 22 April 2020 [For all EPs]
		During construction and operation	Upload -- All environmental monitoring results described in Condition 4.1 and all submissions required by this Permit	in the shortest time practicable, and in no event later than 2 weeks after the relevant environmental monitoring data are collected or become available	N/A	
			Maintain	entire construction period and during the first 3-year of operation	N/A	

Remarks: tbc: To be confirmed
DP: Designated Project
*tentative submission date will be supplemented once available

DP5	EP-469/2013	Sewage Pumping Stations in Kwu Tung North New Development Area				
Construction commencement date		28 October 2020				
Operation commencement date		tbc				
EP Condition		Requirements and Submissions			Submission Status	Remarks
		Period	Action	Timeframe		
1.12	Commencement date of construction	Before construction		no later than 8 weeks prior to the commencement of construction	Notify 14 October 2020	
2.1	Establish of ET	Before construction	Establish - An ET & IEC of at least 7 years of experience in EM&A or environmental management.	no later than 6 weeks before the commencement of construction	Established 5 March 2020	Pre-construction ET
					Established 23 January 2020	Construction Phase ET
2.2	Employment of IEC				Established 11 March 2020	Pre-construction IEC
					Established 20 February 2020	Construction Phase IEC
2.3	Update EM&A Manual	Before construction	Deposit	at least 4 weeks before the commencement of construction	Latest submitted on 4 September 2020 by Pre-construction ET	
2.4	Management organization of the main construction companies	Before construction	Inform in writing	no later than 2 weeks before the commencement of construction	Deposited 17 September 2020	
2.5	Location Plans	Before construction	Deposit	no later than 2 weeks before the commencement of construction	Deposited 11 August 2022	First Deposited 15 October 2020
2.6	Landscape Plan	Before construction	Deposit	at least 6 weeks before the commencement of th corresponding parts of landscape and visual mitigation measures	Deposited 9 August 2022	Comments from PlanD on 8 September 2022
3.3	Baseline Monitoring Report	Before construction	Submit	at least 2 weeks before the commencement of construction	Submitted by Pre-construction ET	by Fugro
3.4	Monthly EM&A Report	During construction	Submit	within 2 weeks after the end of each reporting month throughout the entire construction period	Submitted by ET Monthly	
4.2	Dedicated website	During construction	Set up and Notify in writing -- the internet address	in place within one month after the commencement of construction of the Project.	Notified 7 July 2022	First Notified 22 April 2020 [For all EPs]
		During construction and operation	Upload -- All environmental monitoring results described in Condition 4.1 and all submissions required by this Permit	in the shortest time practicable, and in no event later than 2 weeks after the relevant environmental monitoring data are collected or become available	N/A	
			Maintain	entire construction period and during the first 3-year of operation	N/A	

Remarks: tbc: To be confirmed
DP: Designated Project
*tentative submission date will be supplemented once available

DP7	EP-470/2013	Utilization of Treated Sewage Effluent (TSE) from Shek Wu Hui Sewage Treatment Works				
Construction commencement date		23 March 2020				
Operation commencement date		tbc				
EP Condition		Requirements and Submissions			Submission Status	Remarks
		Period	Action	Timeframe		
1.12	Commencement date of construction	Before construction		no later than 8 weeks prior to the commencement of construction	Notify 22 January 2020	
2.1	Establish of ET	Before construction	Establish - An ET & IEC of at least 7 years of experience in EM&A or environmental management.	no later than 6 weeks before the commencement of construction	Established 5 March 2020	Pre-construction ET
					Established 23 January 2020	Construction Phase ET
2.2	Employment of IEC				Established 11 March 2020	Pre-construction IEC
					Established 20 February 2020	Construction Phase IEC
2.3	Update EM&A Manual	Before construction	Deposit	at least 4 weeks before the commencement of construction	Latest submitted on 4 September 2020 by Pre-construction ET	
2.4	Management organization of the main construction companies	Before construction	Inform in writing	no later than 2 weeks before the commencement of construction	Deposited 14 May 2020	
2.5	Layout Plan	Before construction	Deposit	no later than 2 weeks before the commencement of construction	Deposited 14 May 2020	
3.3	Baseline Monitoring Report	Before construction	Submit	at least 2 weeks before the commencement of construction	Submitted by Pre-Construction ET	by Fugro
3.4	Monthly EM&A Report	During construction	Submit	within 2 weeks after the end of each reporting month throughout the entire construction period	Submitted by ET Monthly	
4.2	Dedicated website	During construction	Set up and Notify in writing -- the internet address	in place within one month after the commencement of construction of the Project.	Notified 7 July 2022	First Notified 22 April 2020 [For all EPs]
		During construction and operation	Upload -- All environmental monitoring results described in Condition 4.1 and all submissions required by this Permit	in the shortest time practicable, and in no event later than 2 weeks after the relevant environmental monitoring data are collected or become available	N/A	
			Maintain	entire construction period and during the first 3-year of operation	N/A	

Remarks: tbc: To be confirmed
 DP: Designated Project
 *tentative submission date will be supplemented once available

DP10	EP-473/2013/A	Fanling Bypass Eastern Section				
Construction commencement date		1 August 2020				
Operation commencement date		tbc				
EP Condition		Requirements and Submissions			Submission Status	Remarks
		Period	Action	Timeframe		
1.12	Commencement date of construction	Before construction		no later than 8 weeks prior to the commencement of construction	Notified 8 September 2020	
2.1	Establish of ET	Before construction	Establish - An ET & IEC of at least 7 years of experience in EM&A or environmental management.	no later than 6 weeks before the commencement of construction	Established 5 March 2020	Pre-construction ET
					Established 23 January 2020	Construction Phase ET
2.2	Employment of IEC				Established 11 March 2020	Pre-construction IEC
					Established 20 February 2020	Construction Phase IEC
2.3	Update EM&A Manual	Before construction	Deposit	at least 4 weeks before the commencement of construction	Latest submitted on 4 September 2020 by Pre-construction ET	
2.4	Management organization of the main construction companies	Before construction	Inform in writing	no later than 2 weeks before the commencement of construction	Deposited 17 March 2021	
2.5	Location Plans	Before construction	Deposit	no later than 2 weeks before the commencement of construction	Deposited 10 December 2020	
2.6	Relocation Plan for Rose Bitterling	Before construction	Approval	before the commencement of construction	N/A	
2.7	Egretry Habitat Creation and Management Plan	Before construction	Approval	before the commencement of construction	N/A	
2.8	Detailed Design of Siu Hang San Tsuen Stream	Before construction	Deposit	before the commencement of construction	Deposited 5 May 2022	EPD Satisfied 18 May 2022
2.9	Traffic Noise Mitigation Plan	Before construction	Approval	no later than 1 month before the commencement of construction	Submitted 11 September 2020	EPD Approved 8 October 2020
2.10	Cultural Heritage Impact -- Baseline condition survey and baseline vibration impact assessment	Before construction	To Conduct - A baseline condition survey and baseline vibration impact assessment by a qualified building surveyor or a qualified structural engineer <u>Note:</u> The baseline condition survey and baseline vibration impact assessment shall be included in and form part of the Baseline Monitoring Report to be submitted under Condition 3.3	prior to the commencement of construction	Submitted 1 September 2022, 5 May 2022 and 12 July 2022	
2.11	Cultural Heritage Impact -- Photographic and Cartographic Records/ Proposals on relocation of any building	Others	Deposit - A copy of Photographic and cartographic records of directly impacted historical buildings and cultural/historical landscape features at FL19	prior to the commencement of the respective removal or relocation works	Submitted 25 May 2022	No relocation is required
		Others	For Approval - Proposals on relocation of any built heritages	prior to commencement of the respective relocation work	NA	No relocation is required
3.3	Baseline Monitoring Report	Before construction	Submit	at least 2 weeks before the commencement of construction	Submitted by Pre-Construction ET	by Fugro
3.4	Monthly EM&A Report	During construction	Submit	within 2 weeks after the end of each reporting month throughout the entire construction period	Submitted by ET Monthly	
4.2	Dedicated website	During construction	Set up and Notify in writing -- the internet address	in place within one month after the commencement of construction of the Project.	Notified 7 July 2022	First Notified 22 April 2020 [For all EPs]
		During construction and operation	Upload -- All environmental monitoring results described in Condition 4.1 and all submissions required by this Permit	in the shortest time practicable, and in no event later than 2 weeks after the relevant environmental monitoring data are collected or become available	N/A	
			Maintain	entire construction period and during the first 3-year of operation	N/A	

Remarks: tbc: To be confirmed
DP: Designated Project
*tentative submission date will be supplemented once available

DP12	EP-475/2013/A	Reprovision of Temporary Wholesale Market in Fanling North New Development Area				
Construction commencement date		29 October 2019				
Operation commencement date		tbc				
EP Condition		Requirements and Submissions			Submission Status	Remarks
		Period	Action	Timeframe		
1.12	Commencement date of construction	Before construction		no later than 8 weeks prior to the commencement of construction	Notified 15 October 2019	
2.1	Establish of ET	Before construction	Establish - An ET & IEC of at least 7 years of experience in EM&A or environmental management.	no later than 6 weeks before the commencement of construction	Established 5 March 2020	Pre-construction ET
					Established 23 January 2020	Construction Phase ET
2.2	Employment of IEC				Established 11 March 2020	Pre-construction IEC
					Established 20 February 2020	Construction Phase IEC
2.3	Update EM&A Manual	Before construction	Deposit	at least 4 weeks before the commencement of construction	Latest submitted on 4 September 2020 by Pre-construction ET	
2.4	Management organization of the main construction companies	Before construction	Inform in writing	no later than 2 weeks before the commencement of construction	Deposited 14 October 2019	
2.5	Layout Plan	Before construction	Deposit	no later than 2 weeks before the commencement of construction	Deposited 14 October 2019	
2.6	Landscape Plan	Others	Deposit	at least 6 weeks before the commencement of the corresponding parts of landscape and visual mitigation measures of the Project	Deposited 31 March 2022	
3.3	Baseline Monitoring Report	Before construction	Submit	at least 2 weeks before the commencement of construction	Submitted by Pre-construction ET	by Fugro
3.4	Monthly EM&A Report	During construction	Submit	within 2 weeks after the end of each reporting month throughout the entire construction period	Submitted by ET monthly	
4.2	Dedicated website	During construction	Set up and Notify in writing -- the internet address	in place within one month after the commencement of construction of the Project.	Notified 7 July 2022	First Notified 22 April 2020 [For all EPs]
		During construction and operation	Upload -- All environmental monitoring results described in Condition 4.1 and all submissions required by this Permit	in the shortest time practicable, and in no event later than 2 weeks after the relevant environmental monitoring data are collected or become available	N/A	
			Maintain	entire construction period and during the first 3-year of operation	N/A	

Remarks: tbc: To be confirmed
 DP: Designated Project
 *tentative submission date will be supplemented once available

DP14	EP-546/2017	Fanling North Temporary Sewage Pumping Station				
Construction commencement date			16 February 2021			
Operation commencement date			tbc			
EP Condition		Requirements and Submissions			Submission Status	Remarks
		Period	Action	Timeframe		
1.12	Commencement date of construction	Before construction		no later than 1 month prior to the commencement of construction	Notified 8 September 2020	
1.14	Commencement date of operation	Before operation	Notify in writing	no later than 1 month prior to the commencement of operation	N/A	
2.4	IEC Audit Report	After construction	Deposit	within one month upon completion of the construction works	N/A	